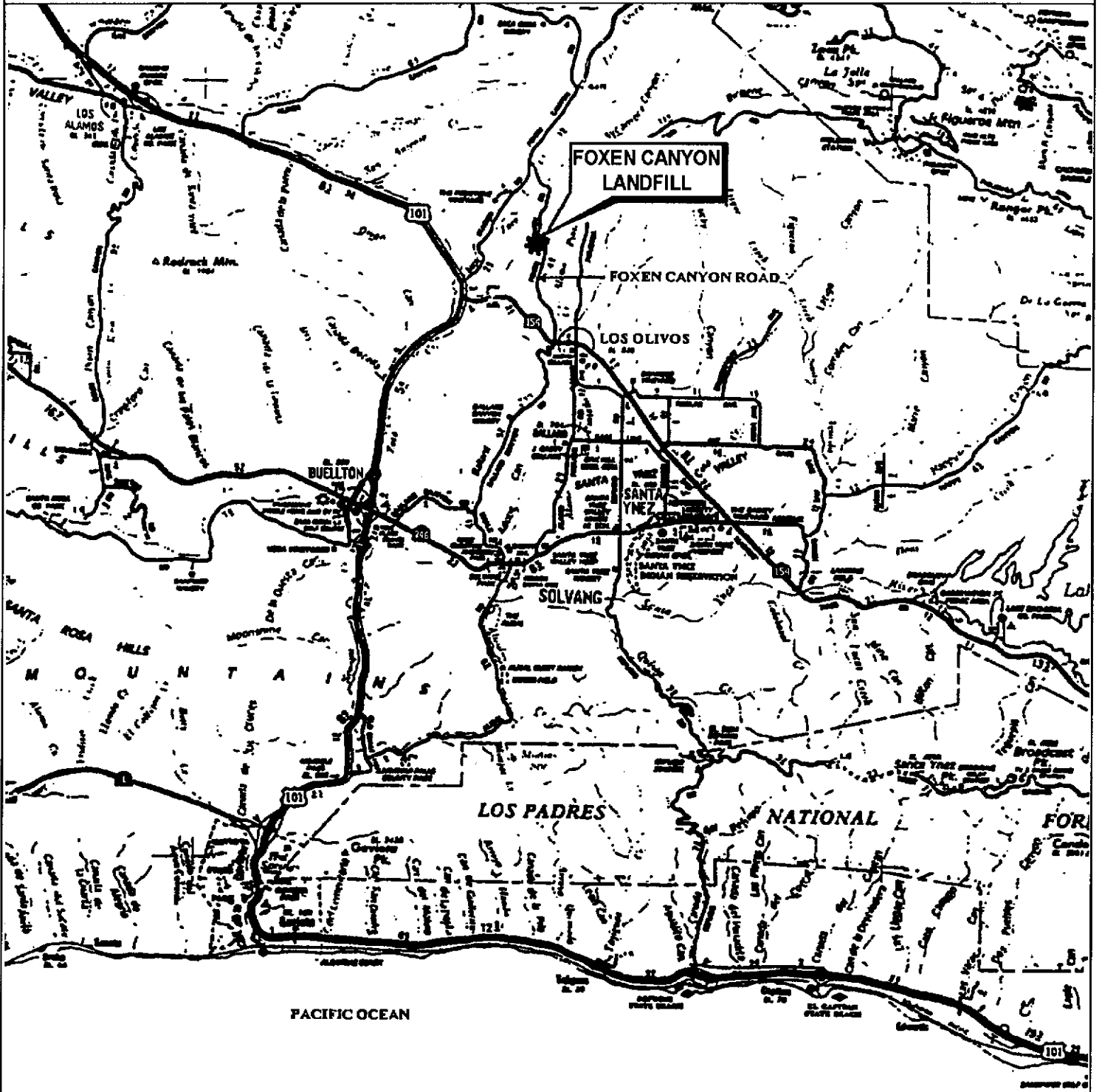




# Foxen Canyon Closed Class III Landfill

## Order No. R3-2007-0027

### Location Map

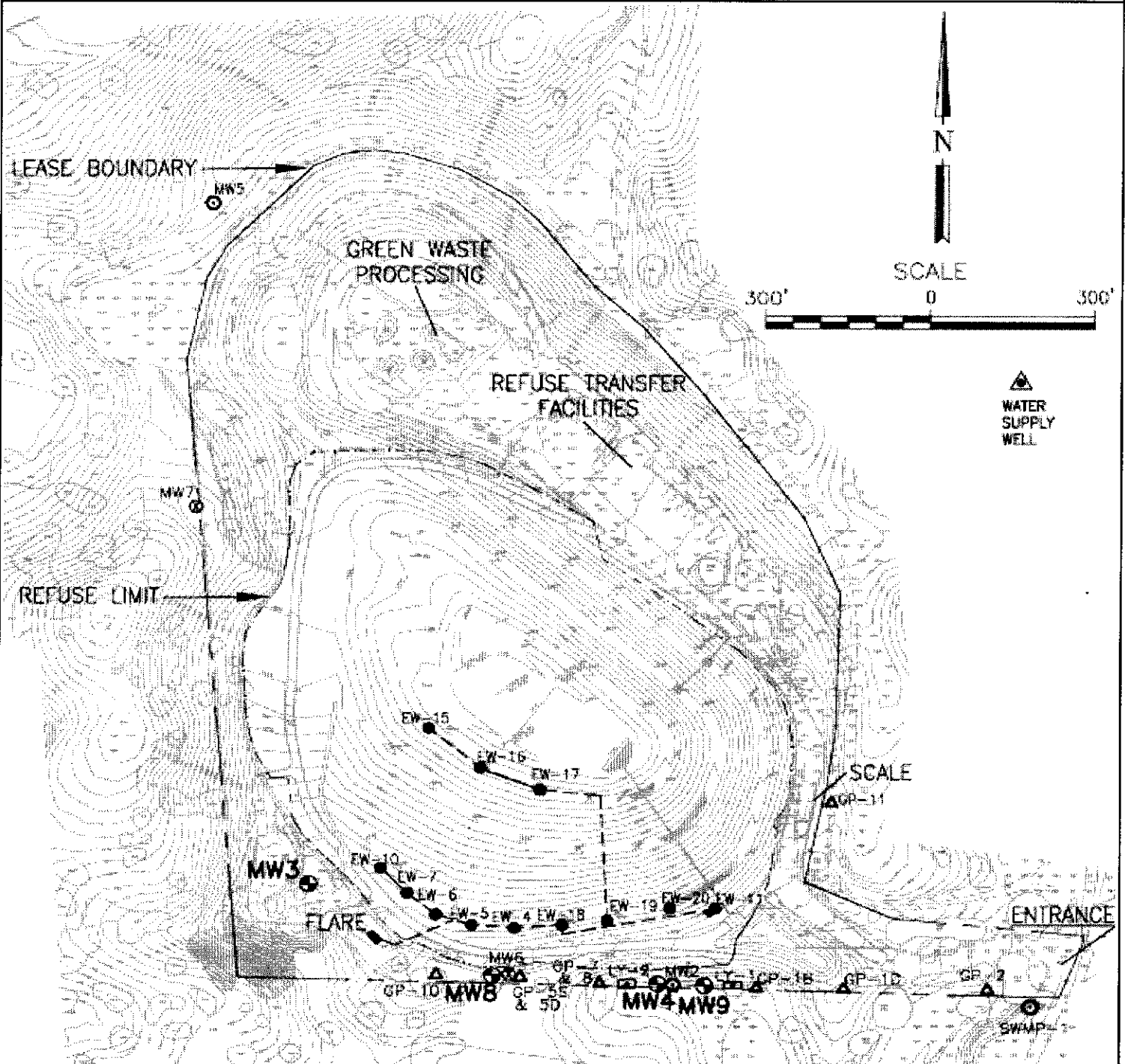




# Foxen Canyon Closed Class III Landfill

## Order No. R3-2007-0027

### Site Map



**EXPLANATION:**

- M&RP MONITORING WELL
- WATER SUPPLY WELL
- FORMER MONITORING WELL (DESTROYED)
- DRY MONITORING WELL
- LYSIMETER
- GAS MONITORING PROBE
- SURFACE WATER MONITORING LOCATION
- GAS EXTRACTION WELL

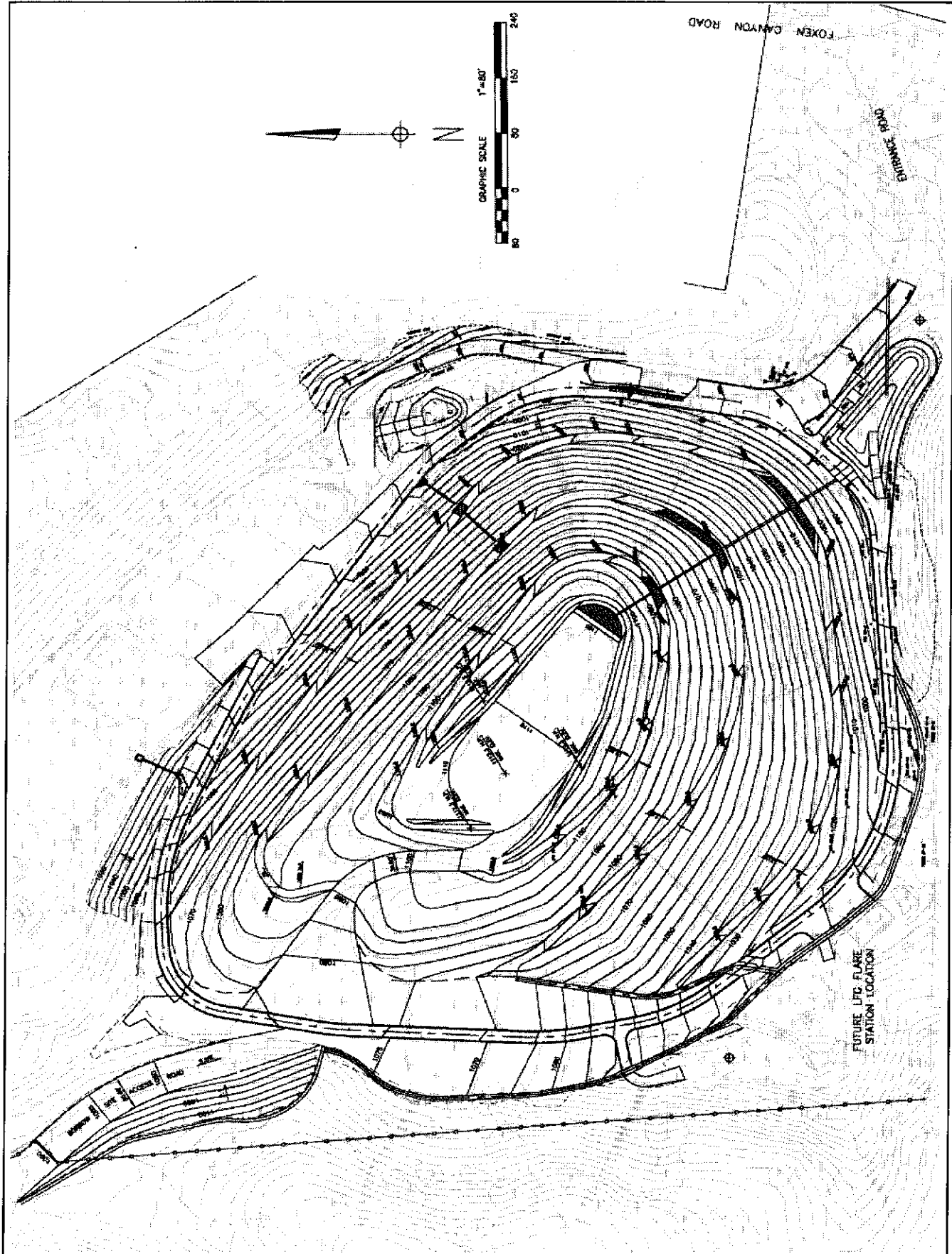
- ⊕
- △
- ⊗
- 
- 
- △
- ⊙
-



# Foxen Canyon Closed Class III Landfill

Order No. R3-2007-0027

## Final Elevation Map

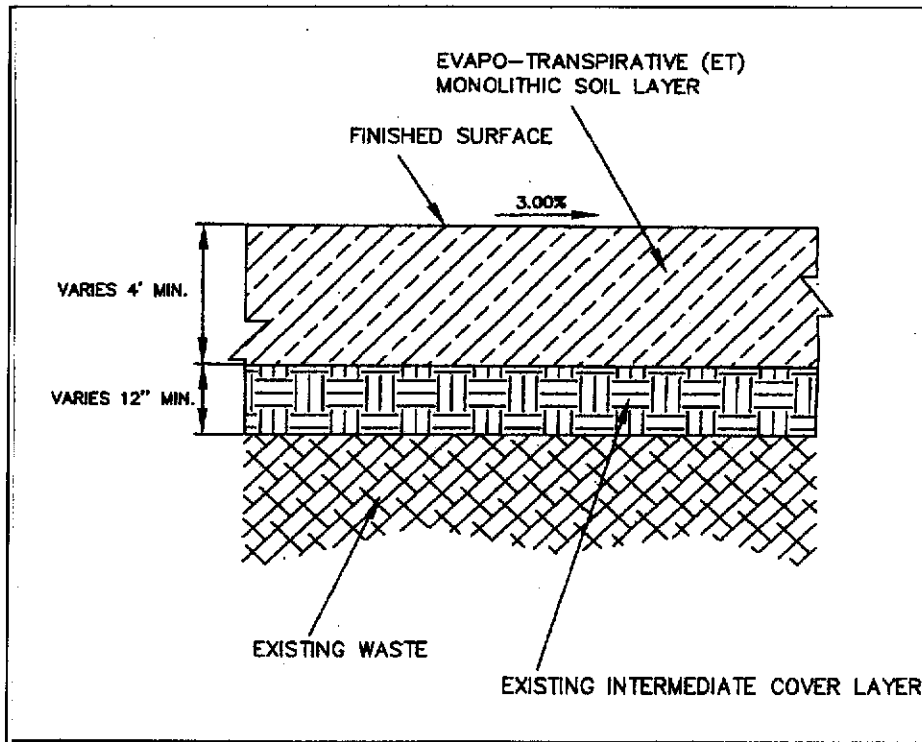




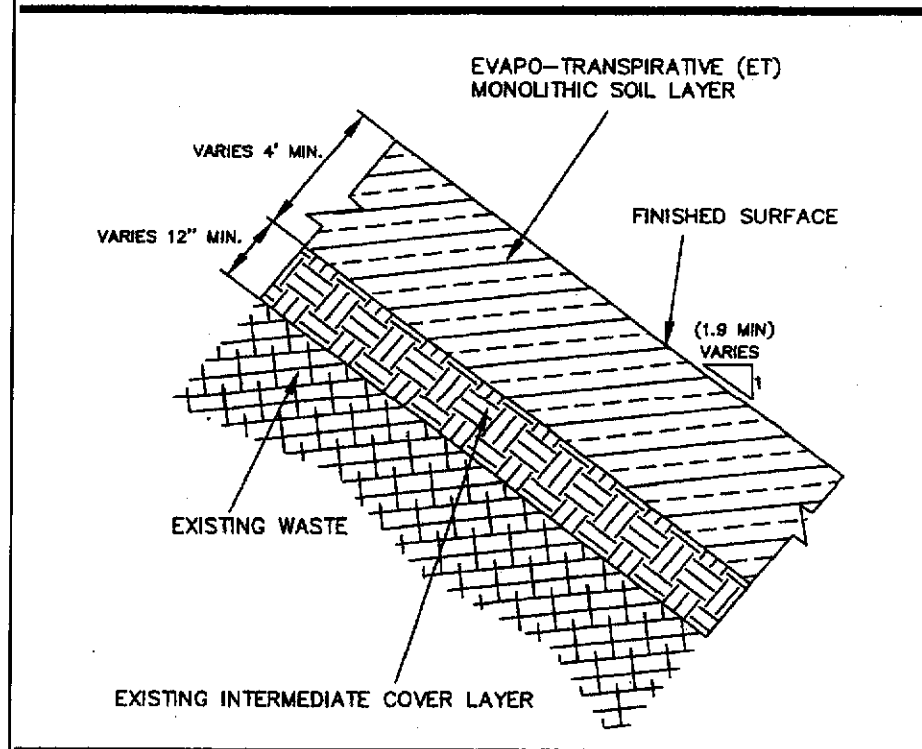
# Foxen Canyon Closed Class III Landfill

## Order No. R3-2007-0027

### Final Cover Design



TYPICAL DECK COVER SECTION (NTS)



TYPICAL SLOPE COVER SECTION (NTS)