






**FIGURE 1-1**

**TRINITY RIVER WATERSHED**

**Assessment Areas of the Trinity River Watershed**

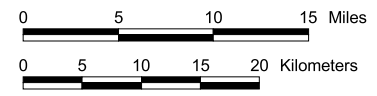
-  Study Area Boundary
-  Assessment Areas
-  Communities
-  Highways
-  Streams



Presented By  
**Environmental Protection Agency**

Prepared By  
**Trinity County Resource Conservation District**  
October 11, 2001

Scale: 1 = 640,000



Basemap Data Source: U. S. Forest Service