



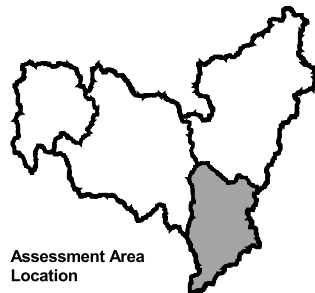


FIGURE 1-3


TRINITY RIVER WATERSHED

**Subareas of the
Upper Middle Trinity River
Assessment Area**

-  Assessment Area
-  Subareas
-  Sub-Watersheds
-  Streams



Assessment Area
Location



Scale: 1 = 250,000

0 1 2 3 4 5 6 Miles

0 1 2 3 4 5 6 7 8 Kilometers

Presented By
**Environmental
Protection Agency**

Prepared By
**Trinity County Resource
Conservation District**

October 11, 2001

Basemap Data Source: U. S. Forest Service