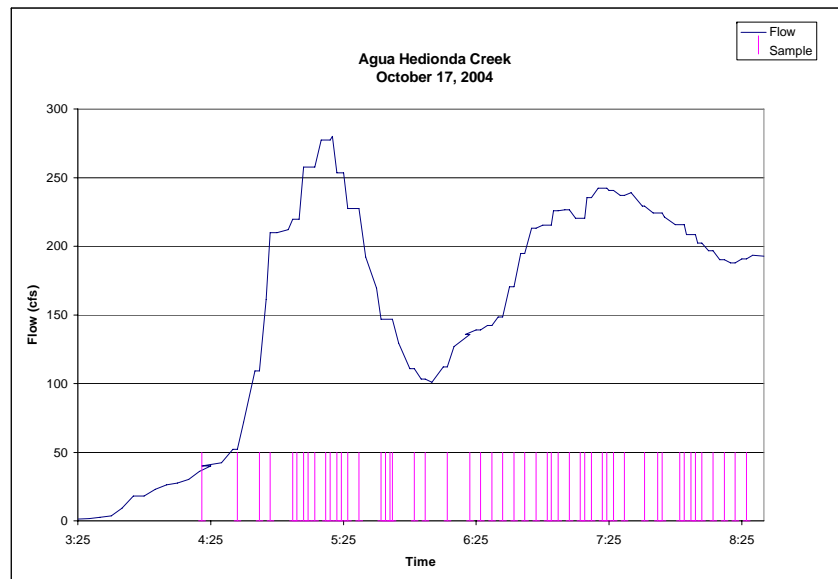
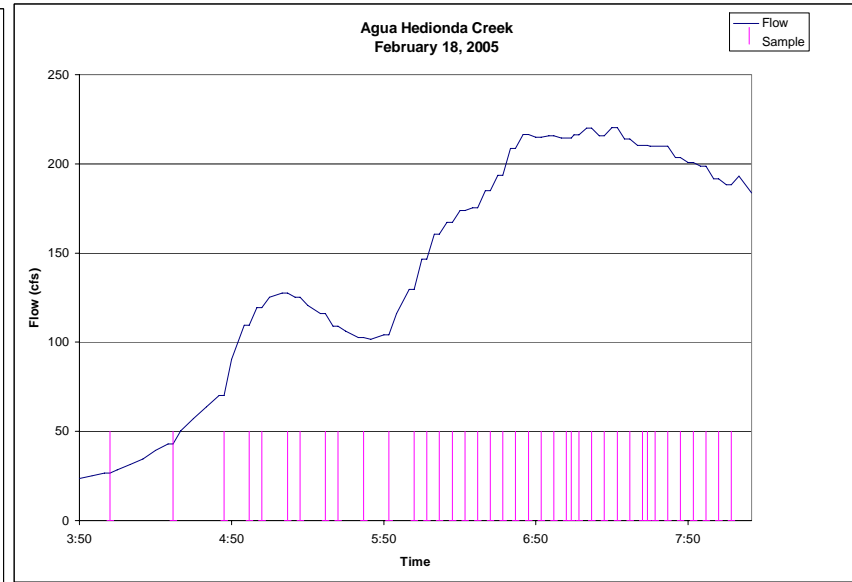
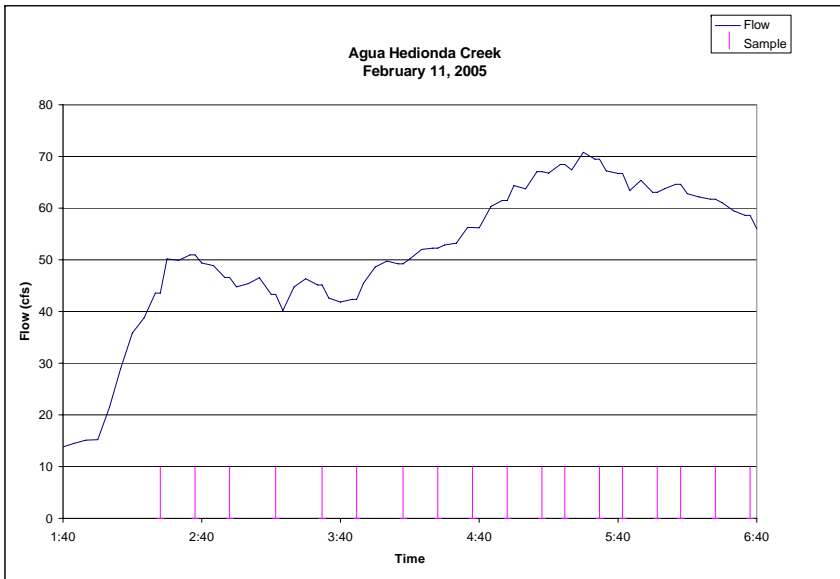
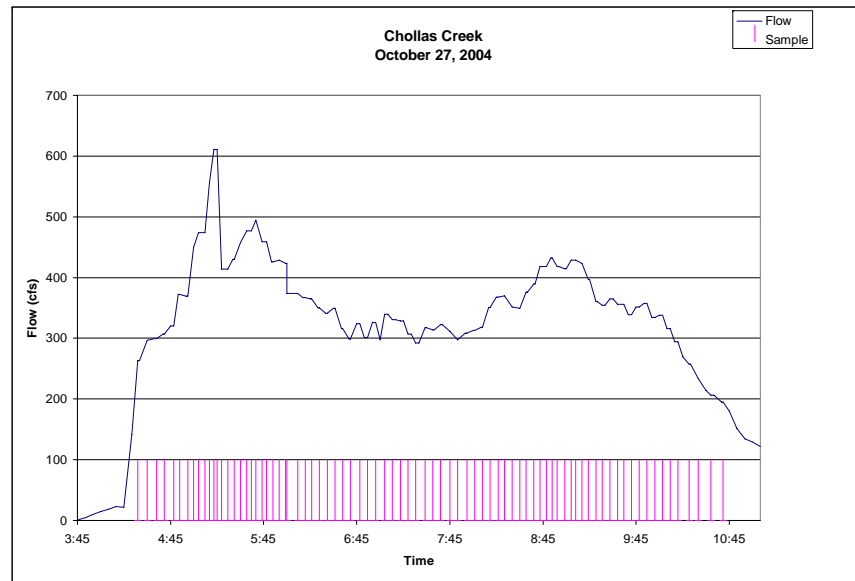
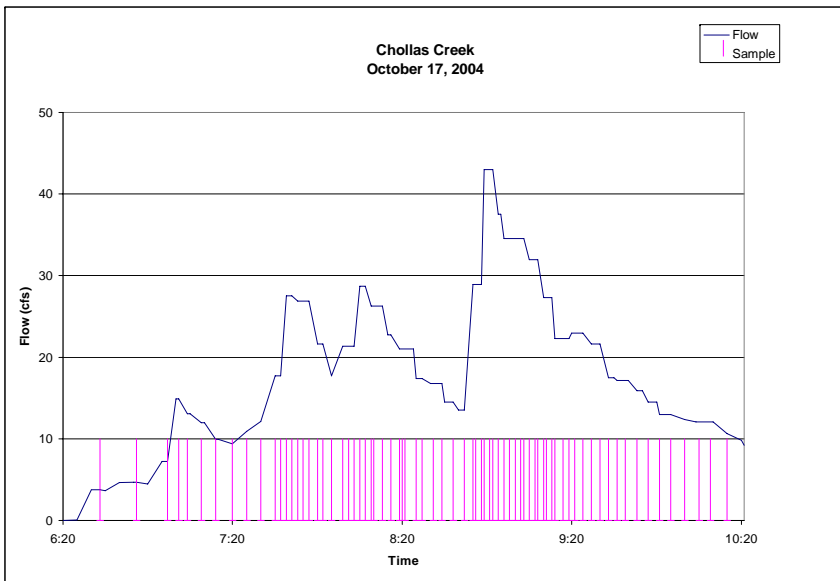
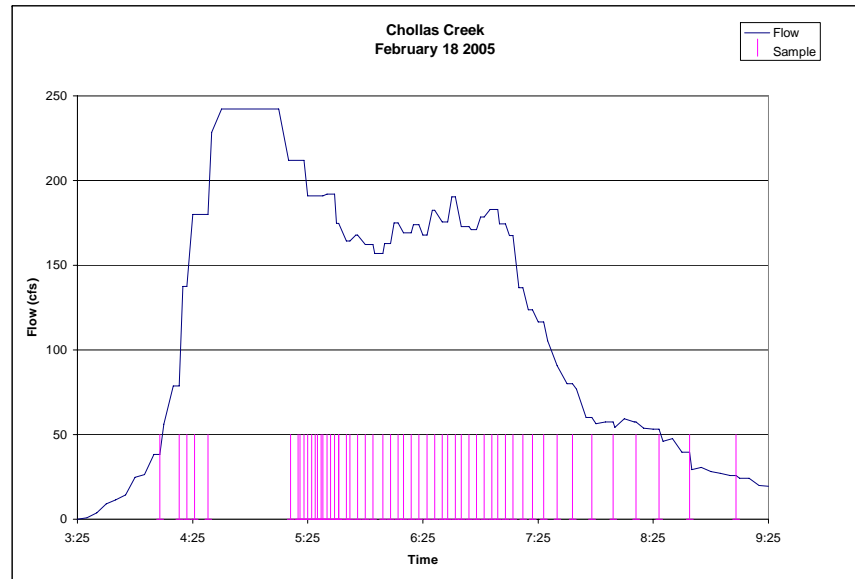
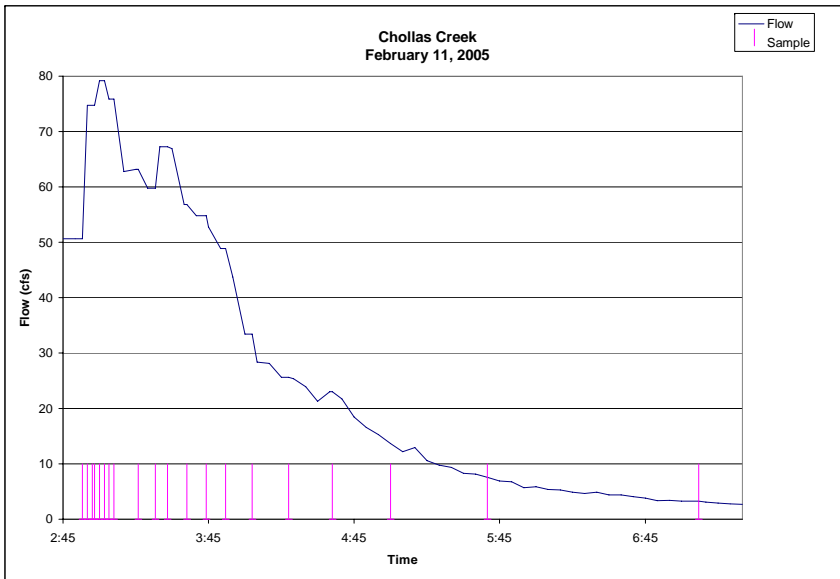
A topographic map of a region, likely a coastal area, showing a network of rivers and streams. The terrain is color-coded by elevation, with green and yellow representing lower elevations and red and brown representing higher elevations. A large bay or inlet is visible on the left side of the map. The text "APPENDIX A Hydrographs" is centered on the map.

**APPENDIX A**  
**Hydrographs**

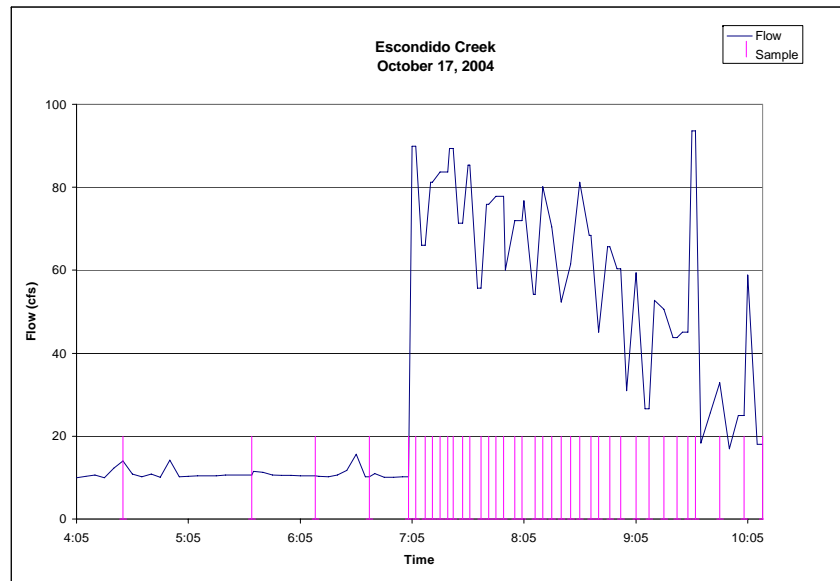
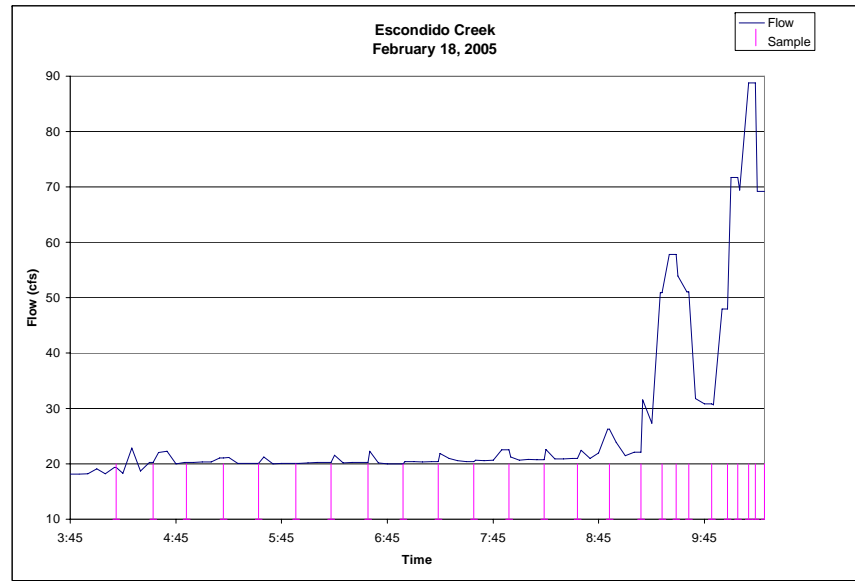
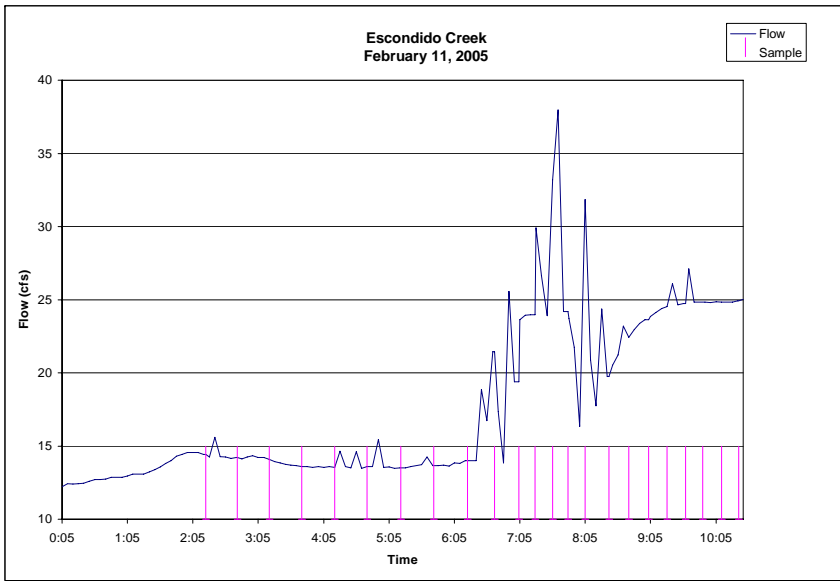
# Appendix A: Hydrographs



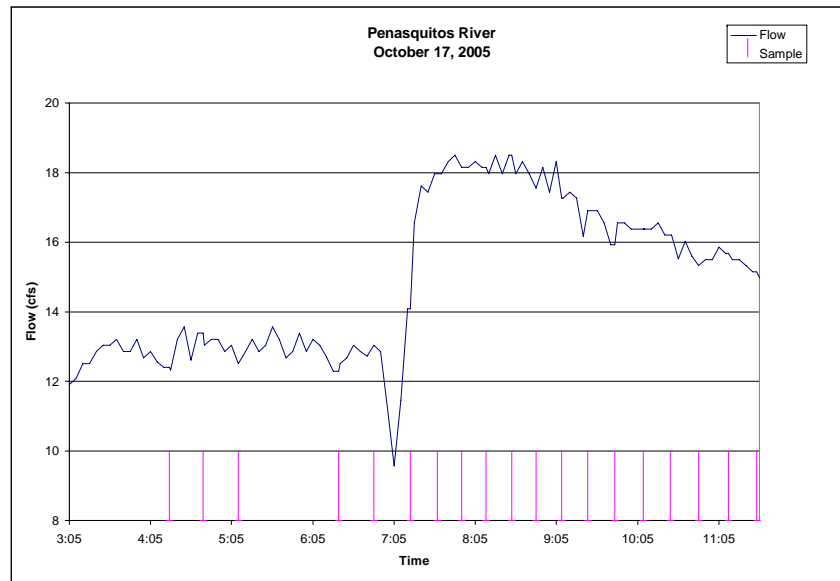
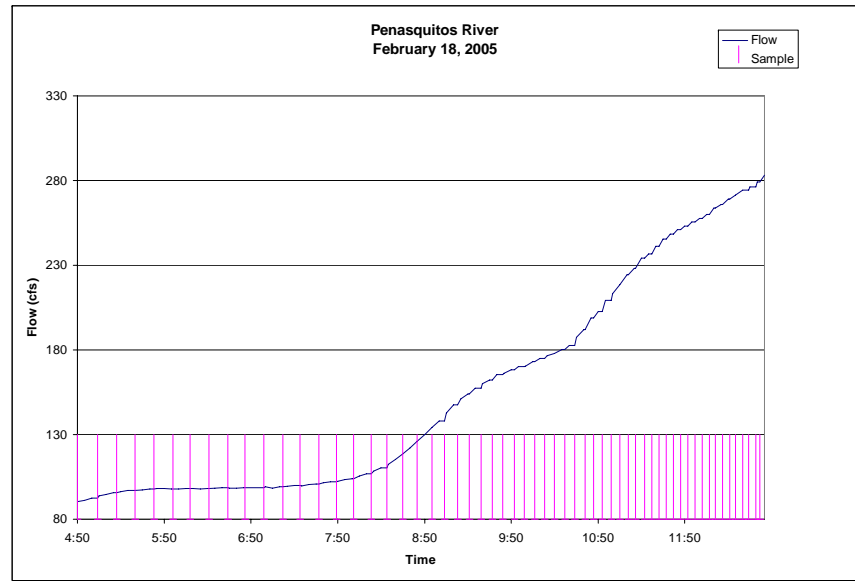
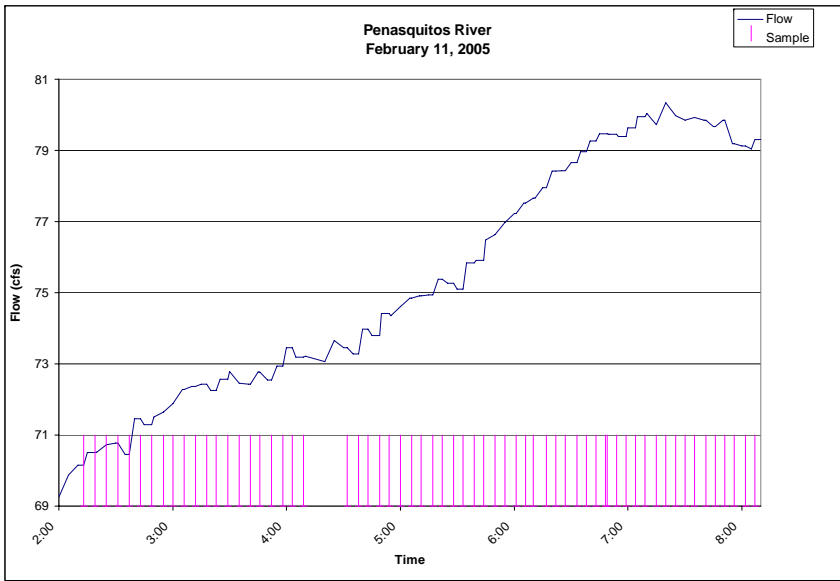
## Appendix A: Hydrographs



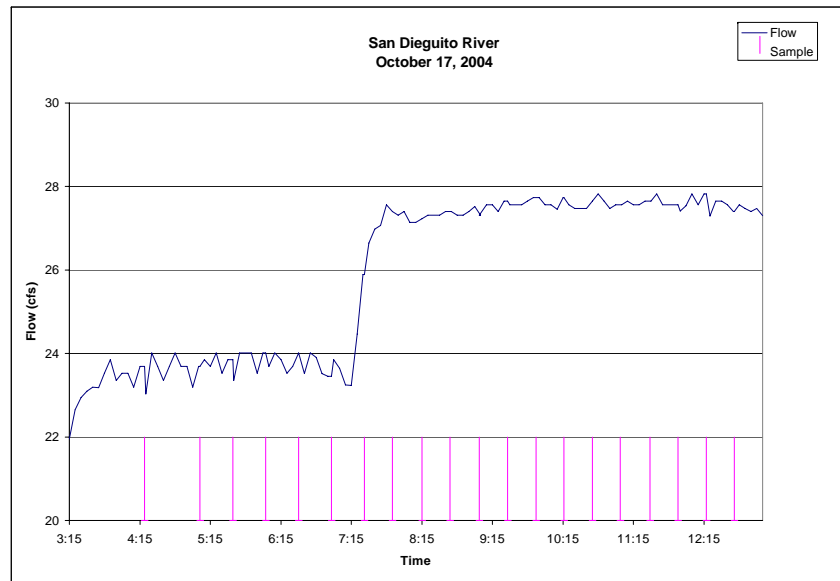
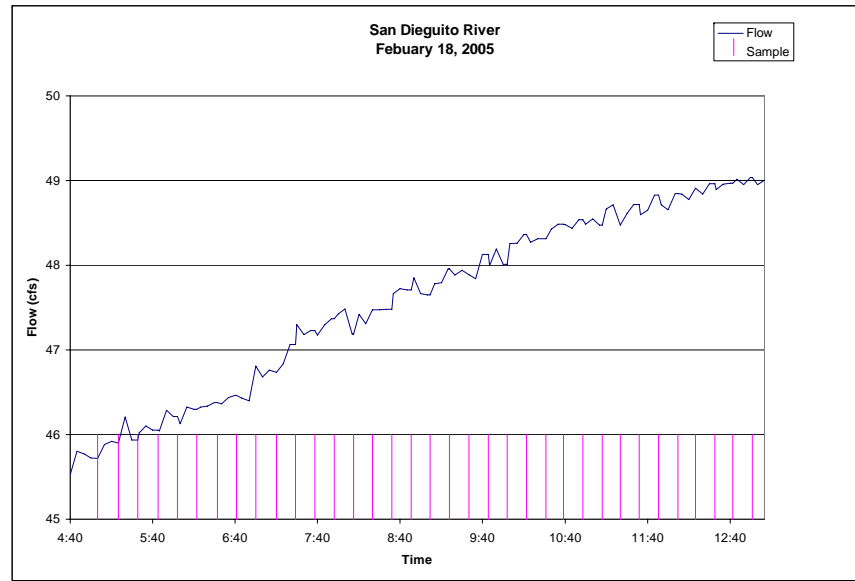
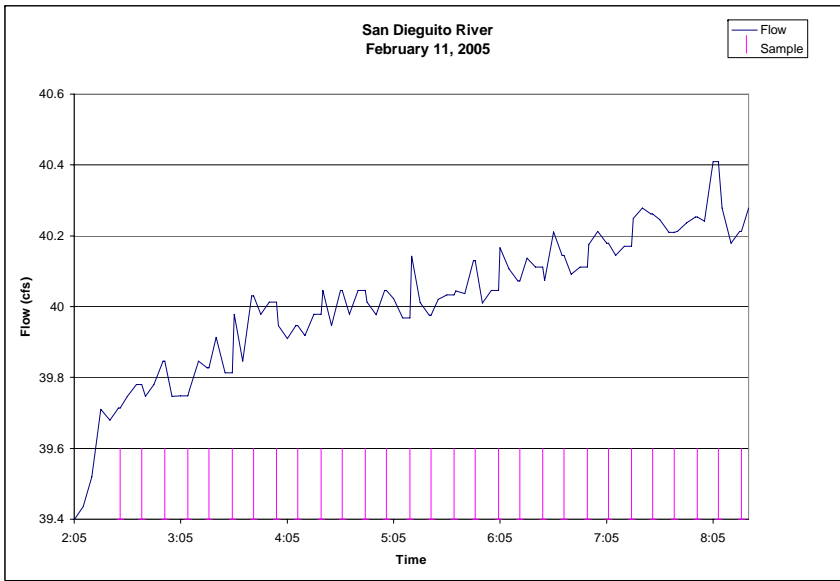
# Appendix A: Hydrographs



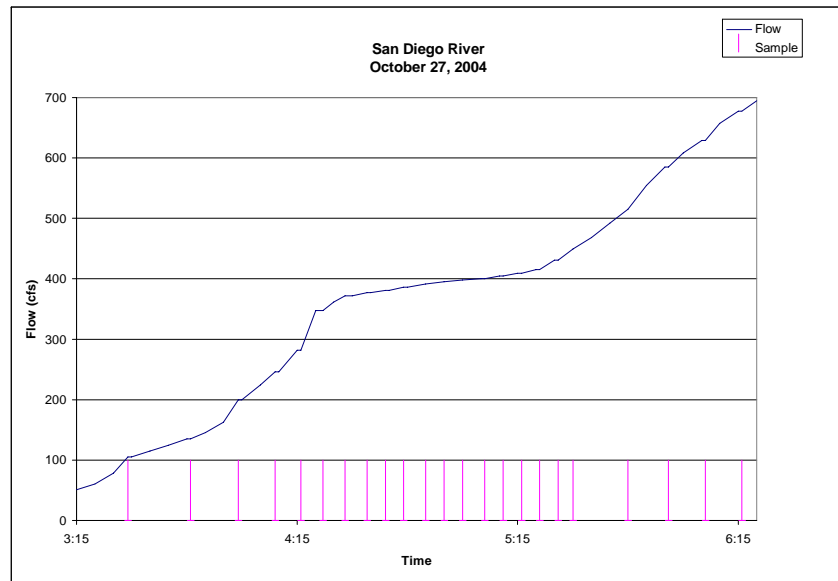
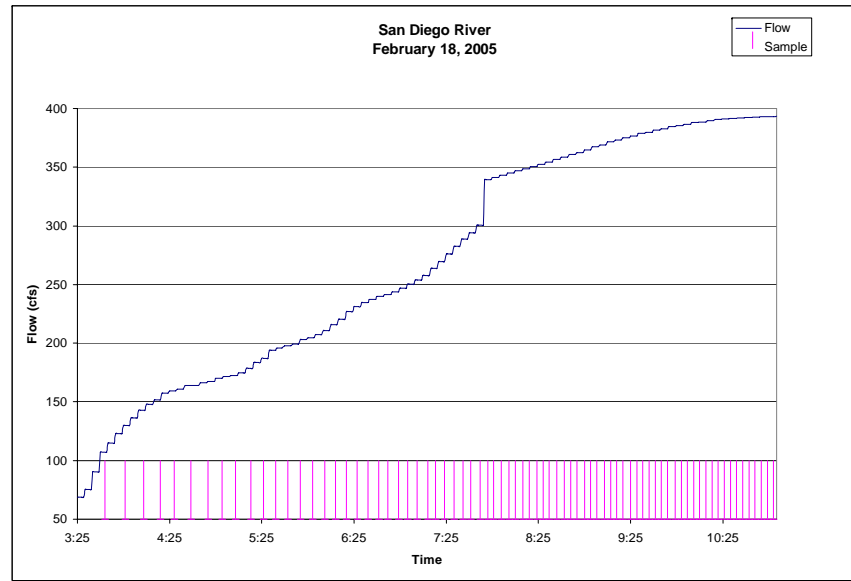
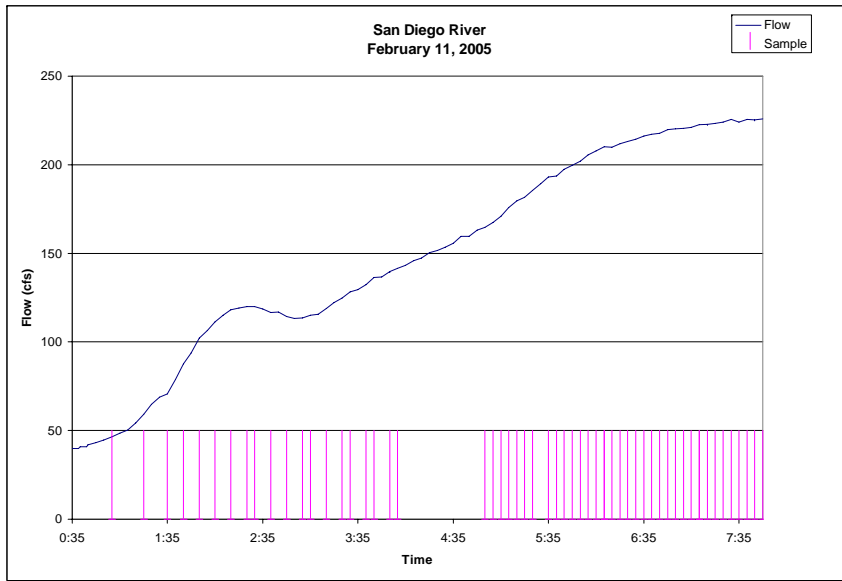
## Appendix A: Hydrographs



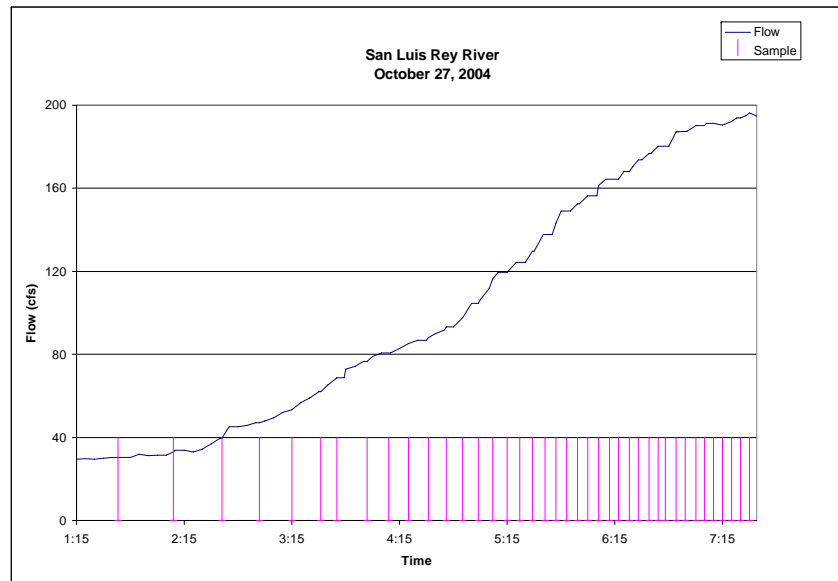
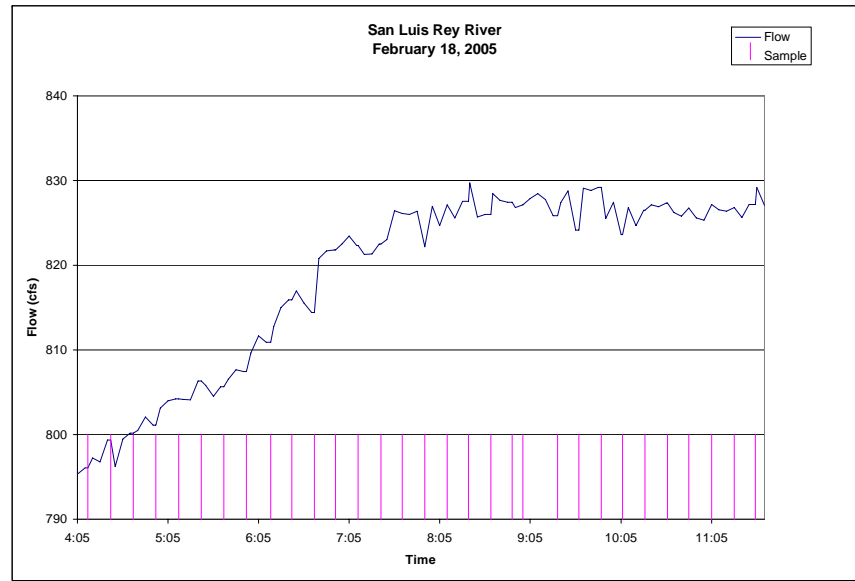
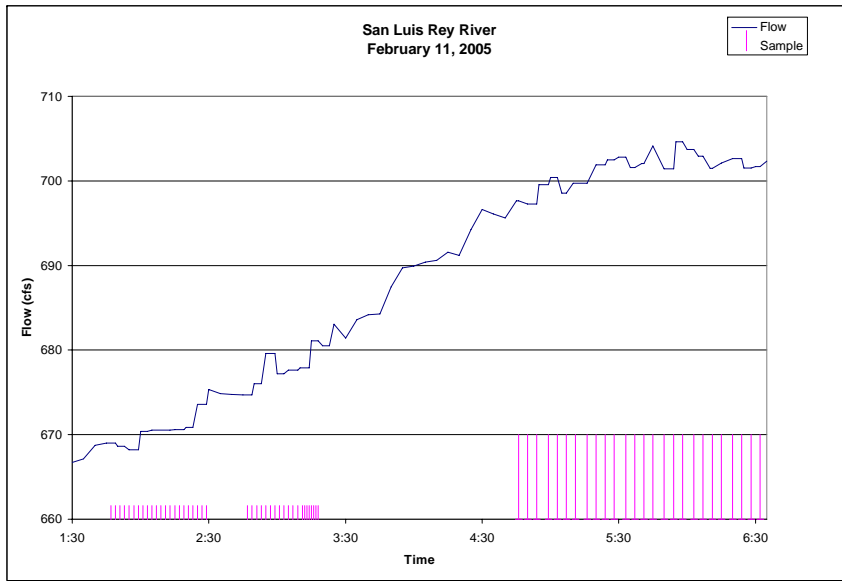
## Appendix A: Hydrographs



## Appendix A: Hydrographs

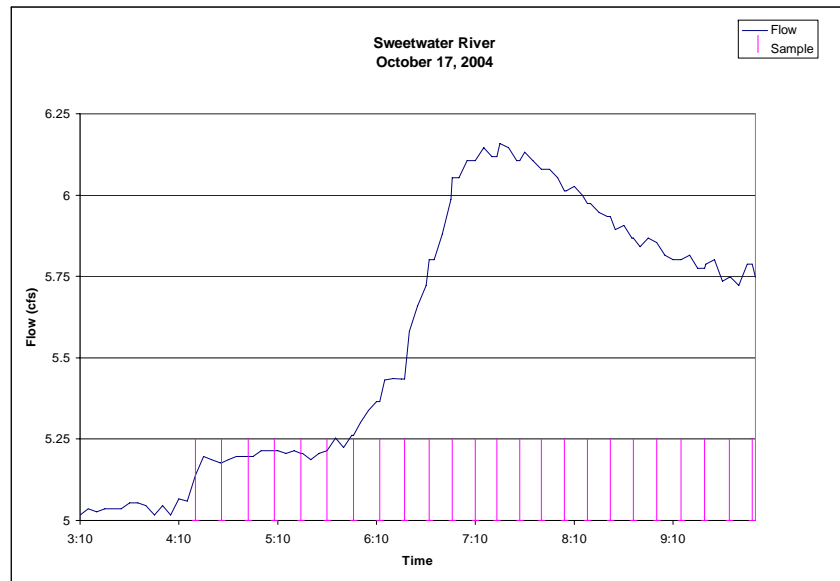
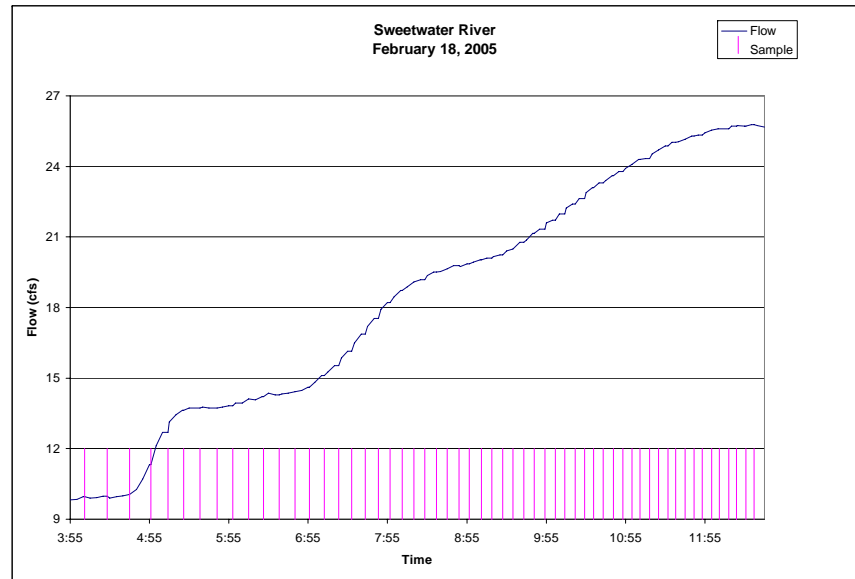
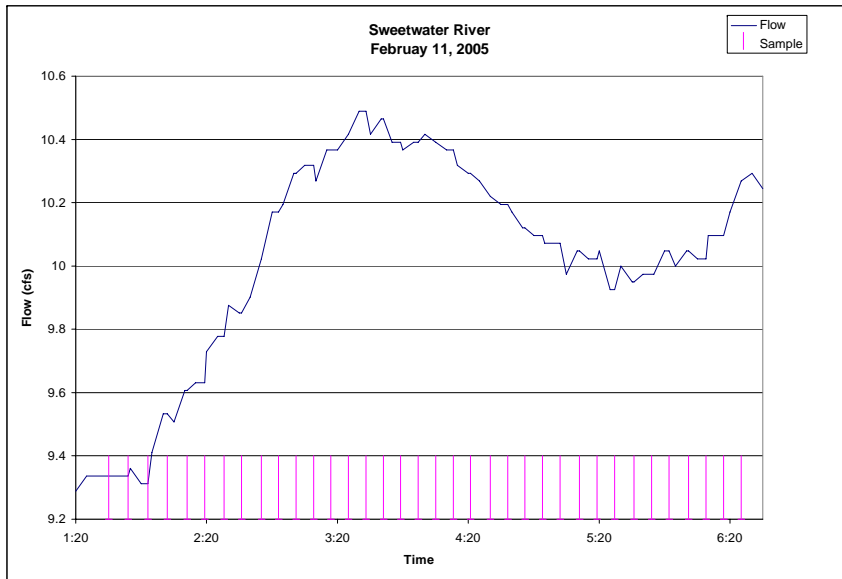


## Appendix A: Hydrographs

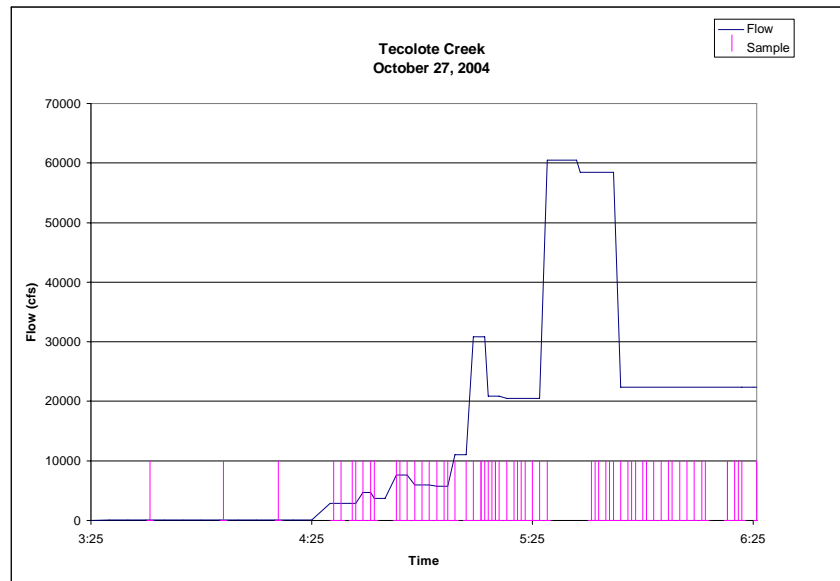
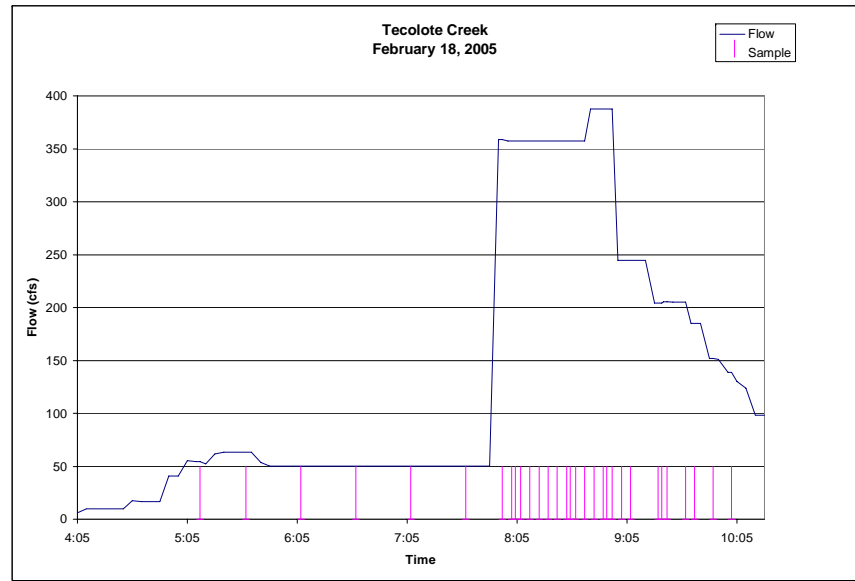
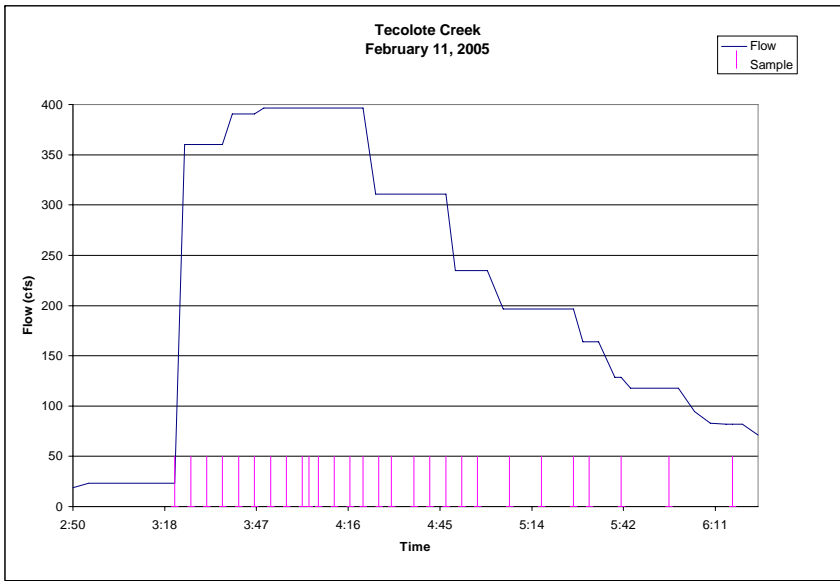




## Appendix A: Hydrographs



# Appendix A: Hydrographs



## Appendix A: Hydrographs

