

Bay Protection and Toxic Cleanup Program



FINAL

REGIONAL TOXIC HOT SPOT CLEANUP PLAN

MARCH 1999

SAN FRANCISCO BAY REGION

REGIONAL WATER QUALITY CONTROL BOARD
CALIFORNIA ENVIRONMENTAL PROTECTION AGENCY

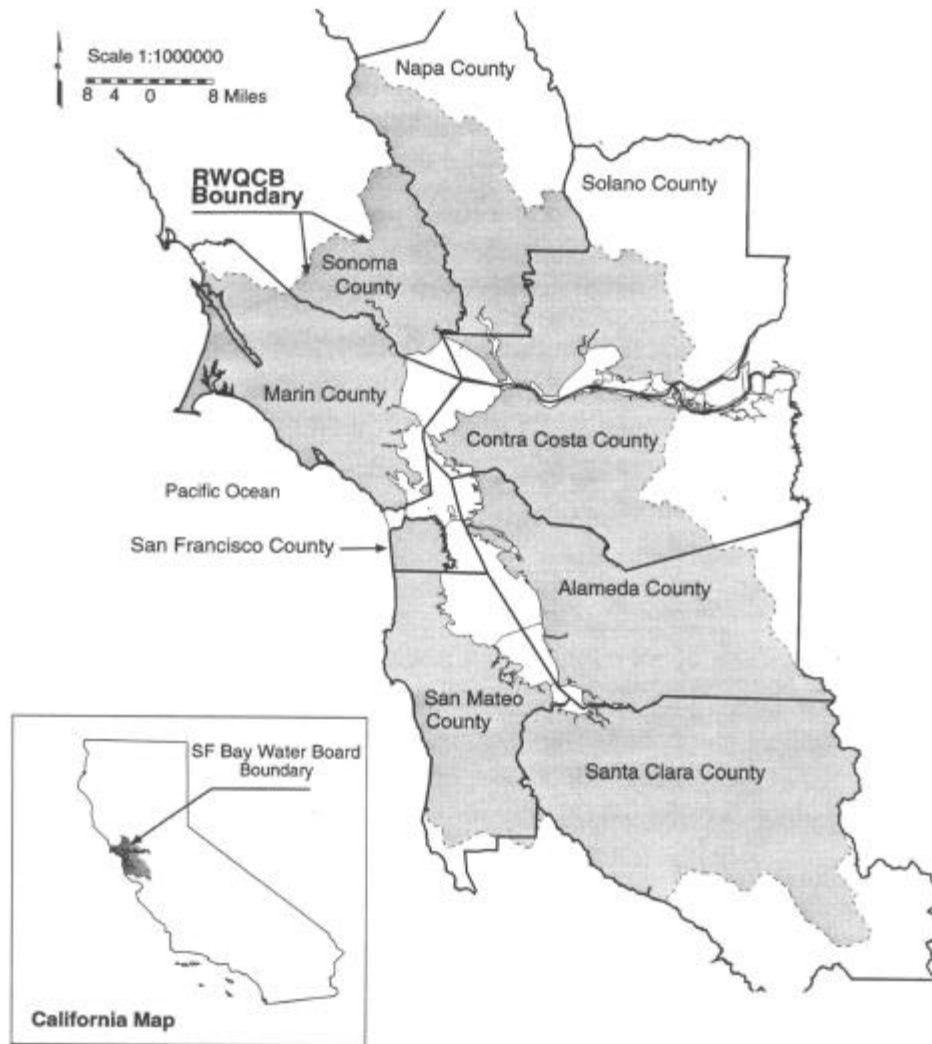


Figure 1. San Francisco Bay Region

Maps: Basins, Counties

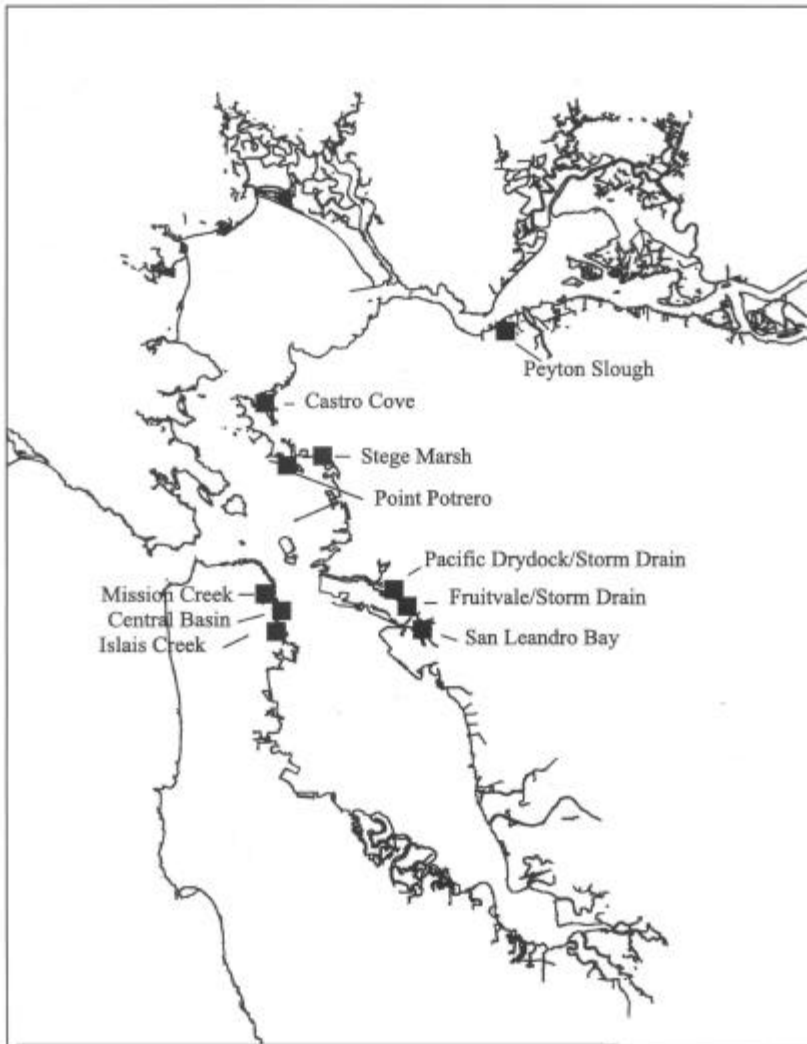


Figure 2. Candidate Toxic Hot Spots

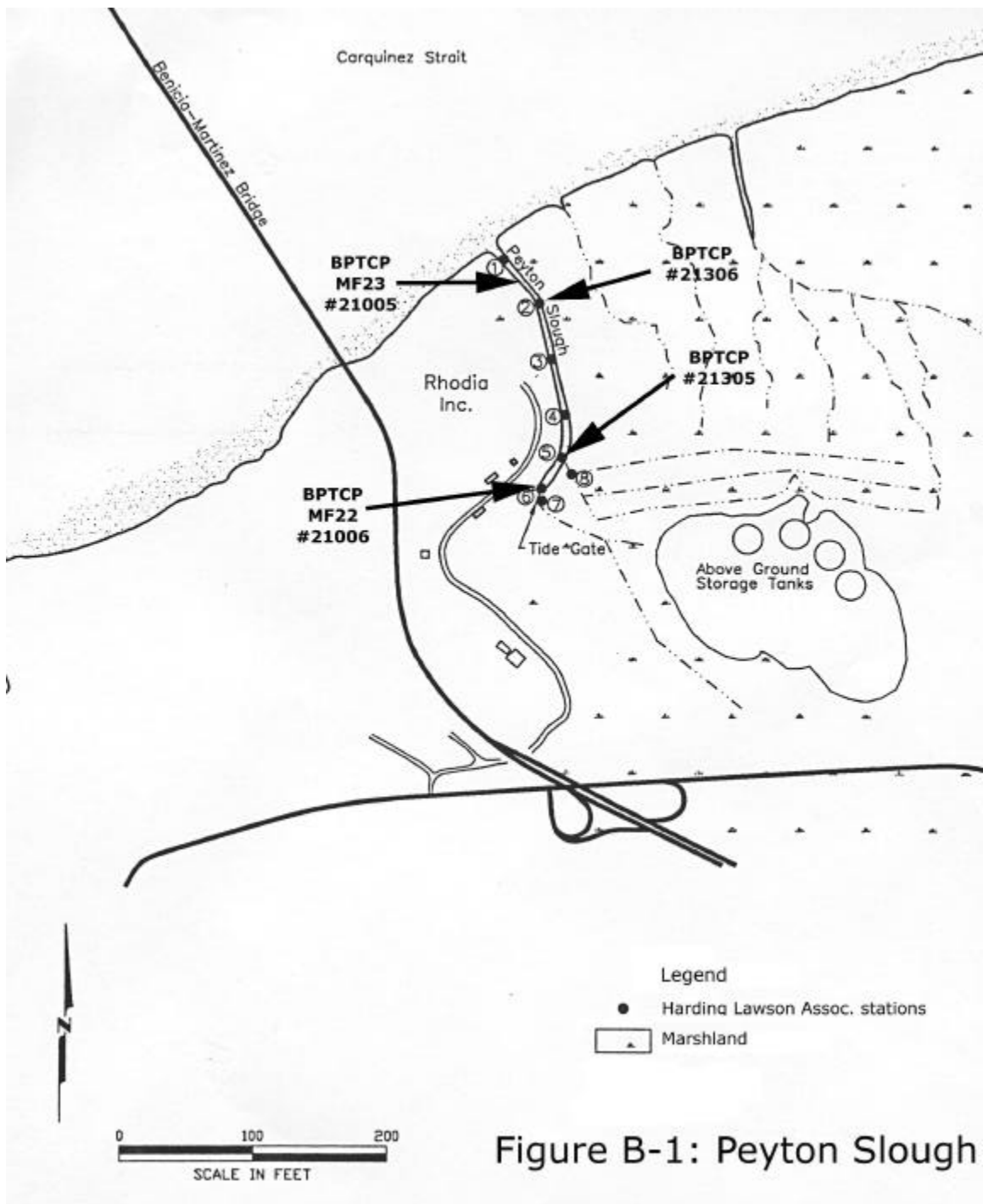


Figure B-1: Peyton Slough

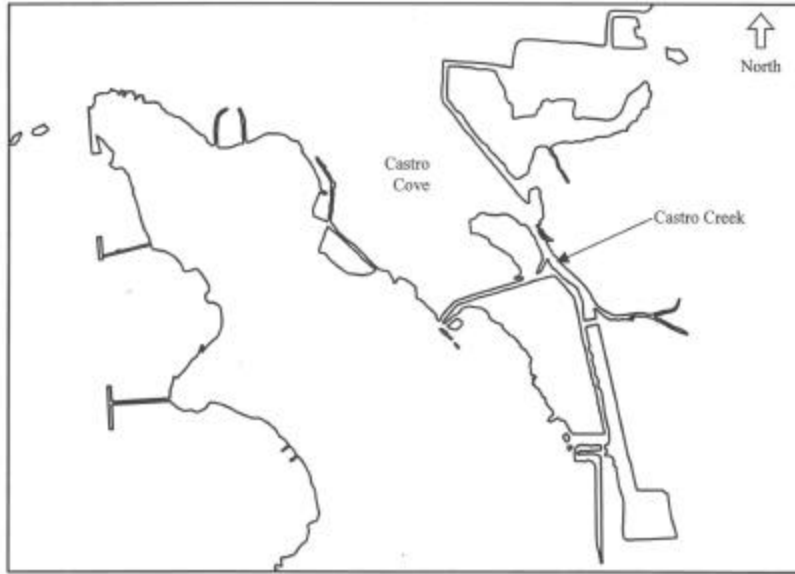
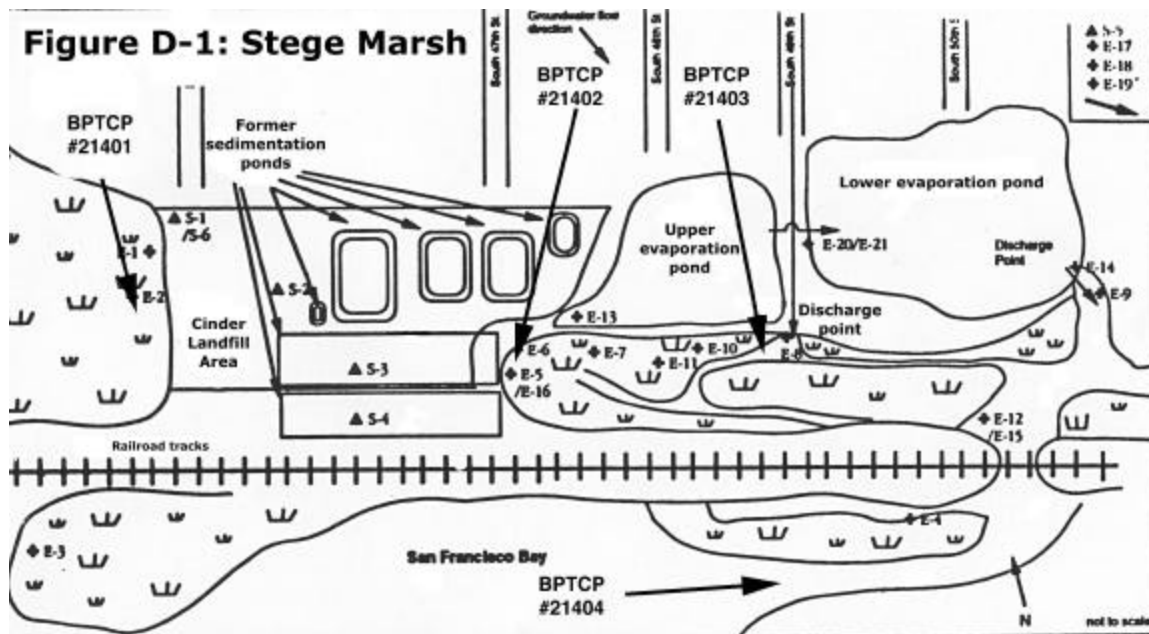


Figure C-1. Castro Cove

Figure D-1: Stege Marsh



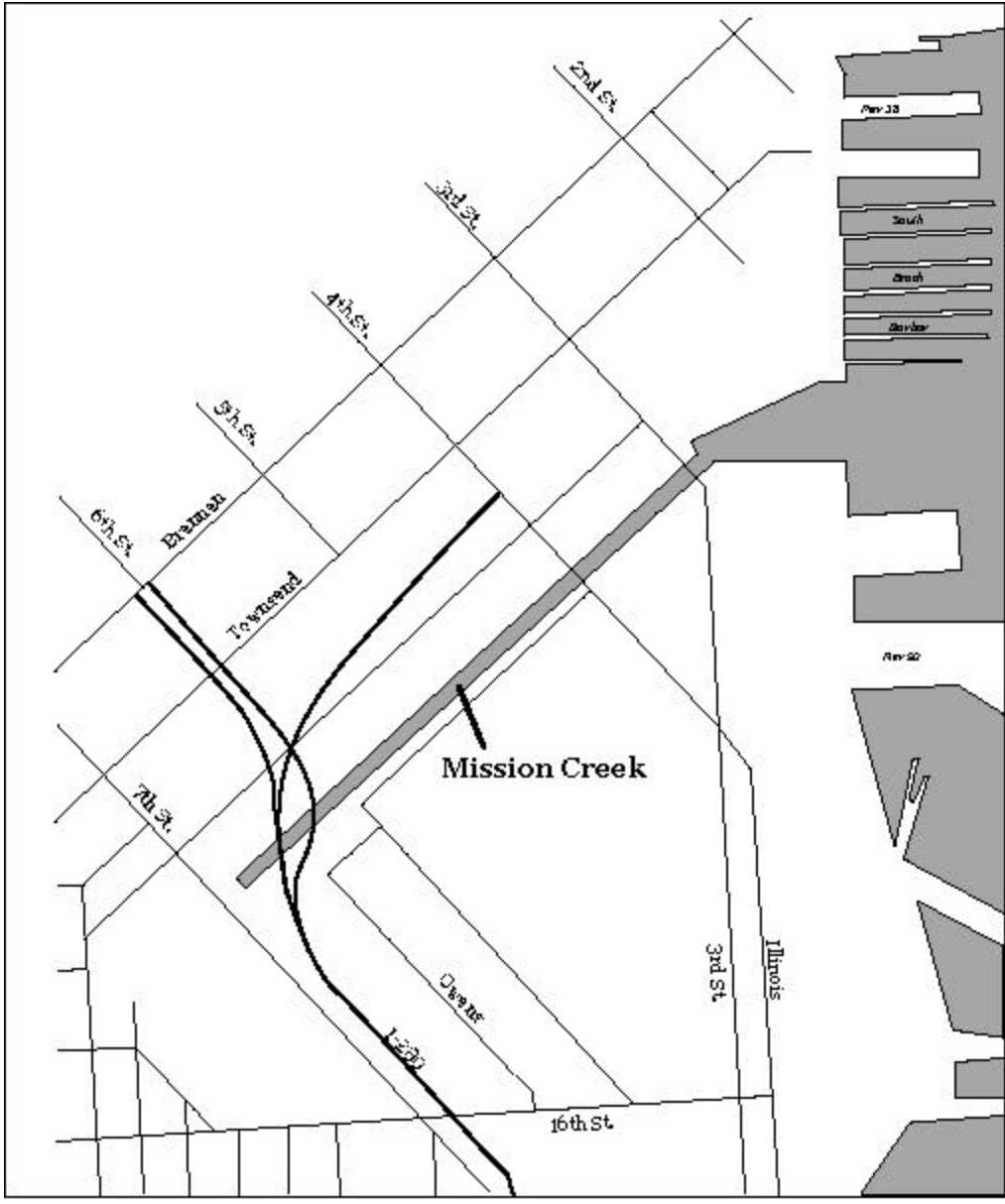


Figure F-2. Mission Creek

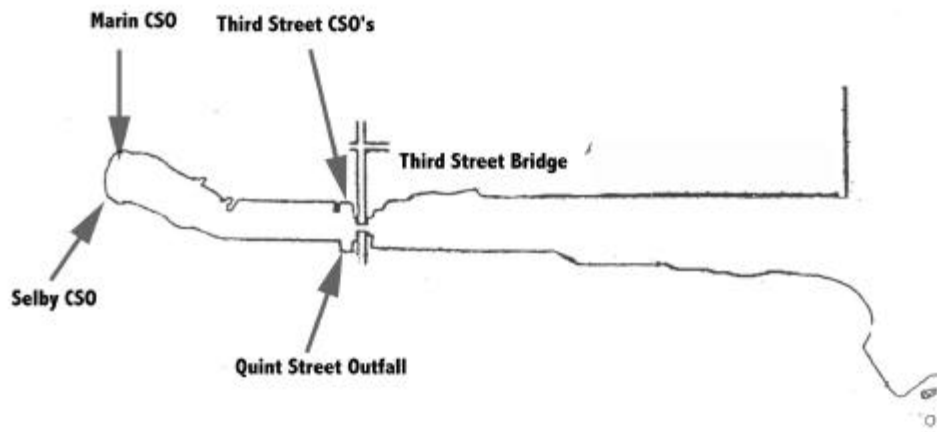


Figure G-2. Islais Creek, Location Detail