
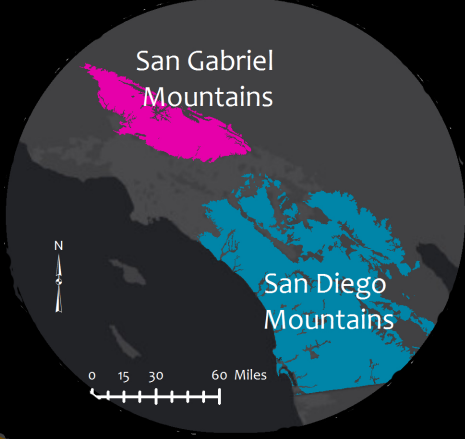
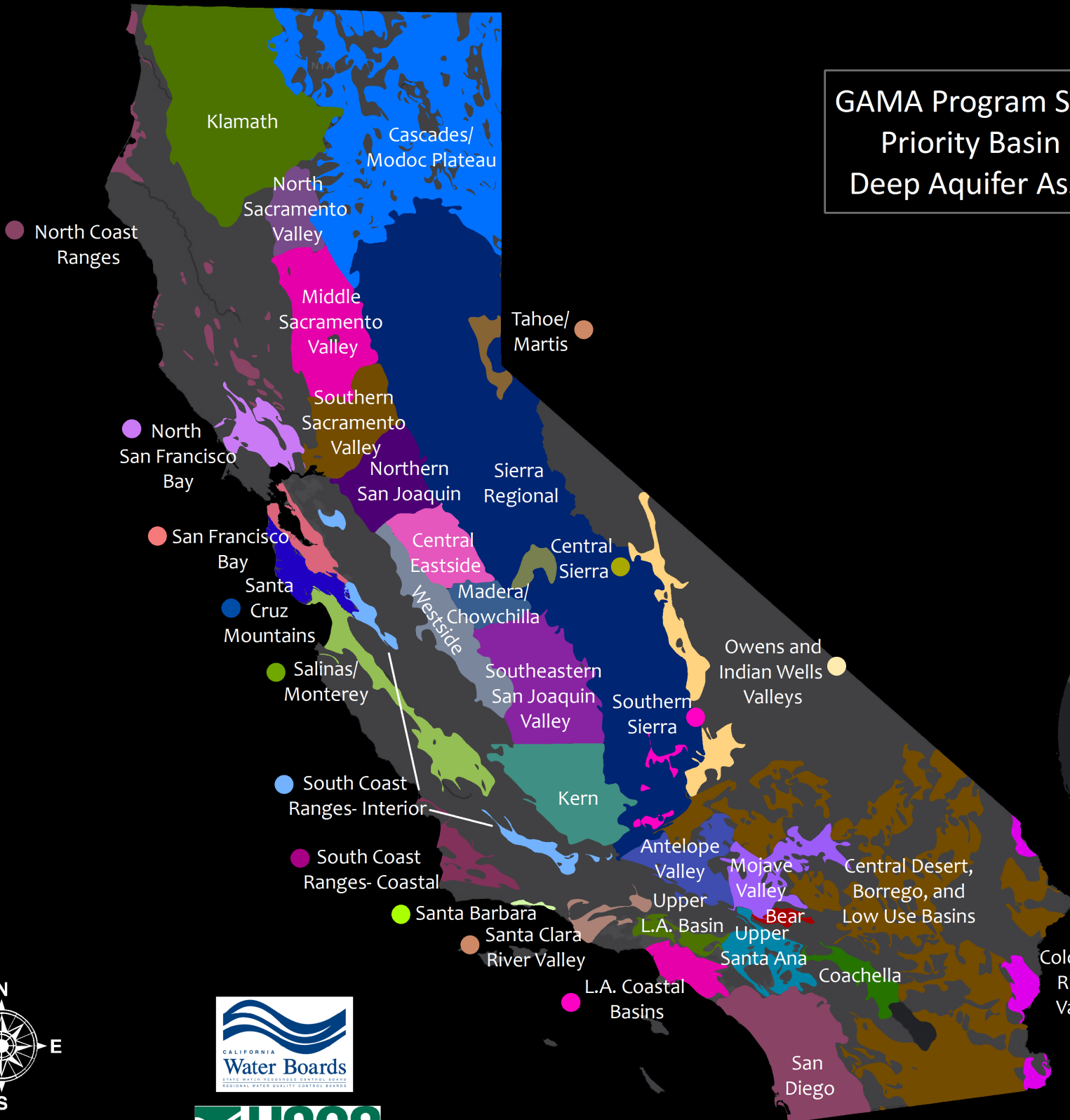


GAMA Program Study Units Priority Basin Project Deep Aquifer Assessment



Updated January 2016

Service Layer Credits: Esri, HERE, DeLorme, MapmyIndia, © OpenStreetMap contributors, and the GIS user community

