

**APPENDIX A**  
**STATE WATER RESOURCES CONTROL BOARD**  
**1995-97 STATE MUSSEL WATCH LOCATIONS**

**Table of Contents**

Index . . . . . A-2

**Del Norte Co.**  
 Crescent City . . . . . A-4

**Humboldt Co.**  
 Eureka . . . . . A-5

**Sonoma Co.**  
 Jenner . . . . . A-6

**Marin Co.**  
 Tomales North . . . . . A-7  
 Tomales South . . . . . A-8  
 Tiburon . . . . . A-9

**Contra Costa Co.**  
 Martinez . . . . . A-10

**San Francisco Co.**  
 San Francisco . . . . . A-11

**San Mateo Co.**  
 Redwood City . . . . . A-12

**Santa Clara Co.**  
 San Jose . . . . . A-13

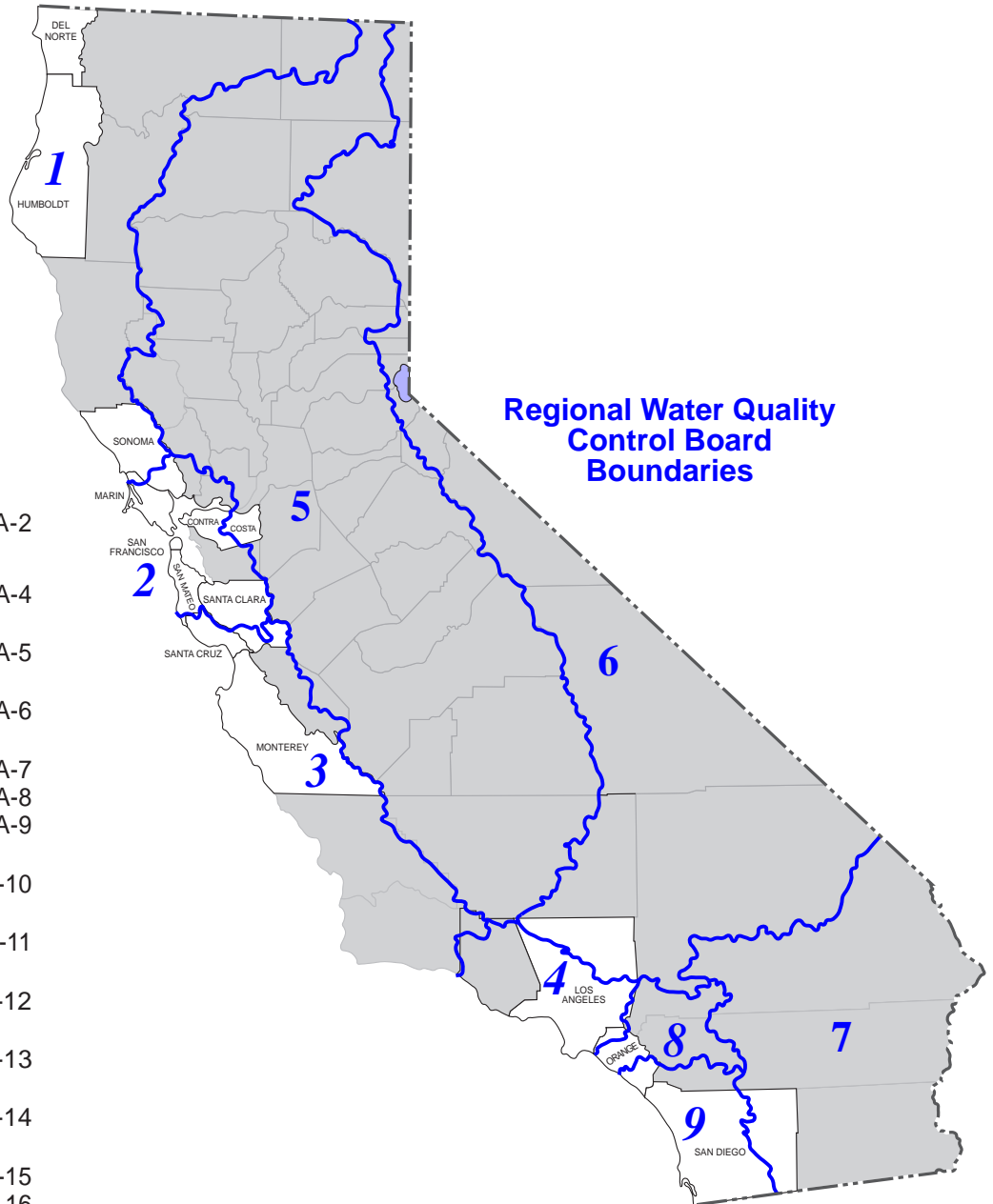
**Santa Cruz Co.**  
 Santa Cruz . . . . . A-14

**Monterey Co.**  
 Moss Landing . . . . . A-15  
 Monterey . . . . . A-16

**Los Angeles Co.**  
 Long Beach . . . . . A-17  
 Malibu . . . . . A-18  
 Santa Monica . . . . . A-19  
 Redondo . . . . . A-20

**Orange Co.**  
 Anaheim Bay . . . . . A-21  
 Newport Bay . . . . . A-22  
 Dana Point . . . . . A-23

**San Diego Co.**  
 Oceanside . . . . . A-24  
 San Diego Bay . . . . . A-25



**State Mussel Watch Program**  
**1995-97 Sampling Station Map Index**

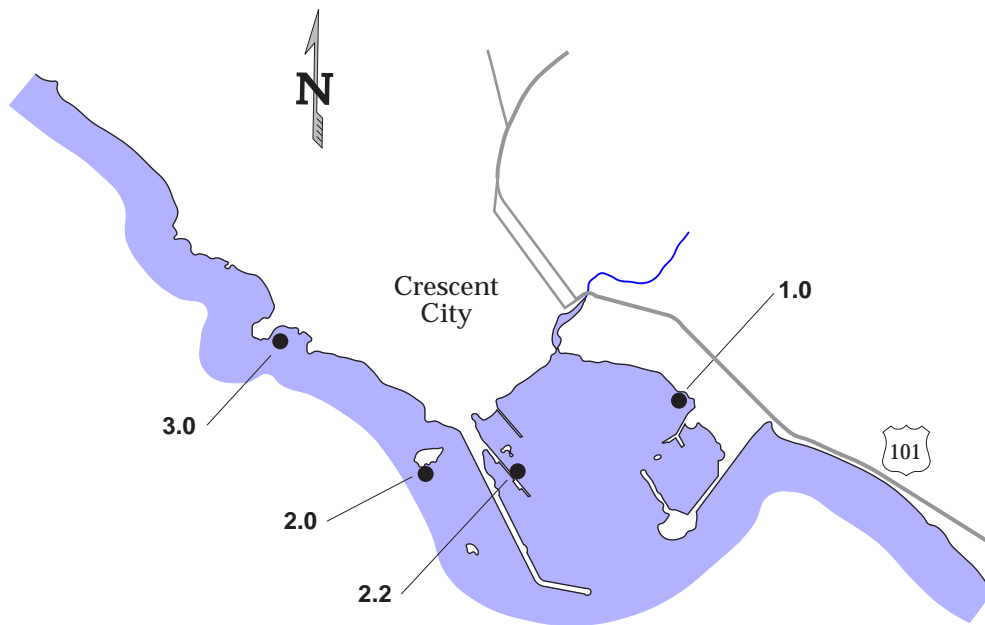
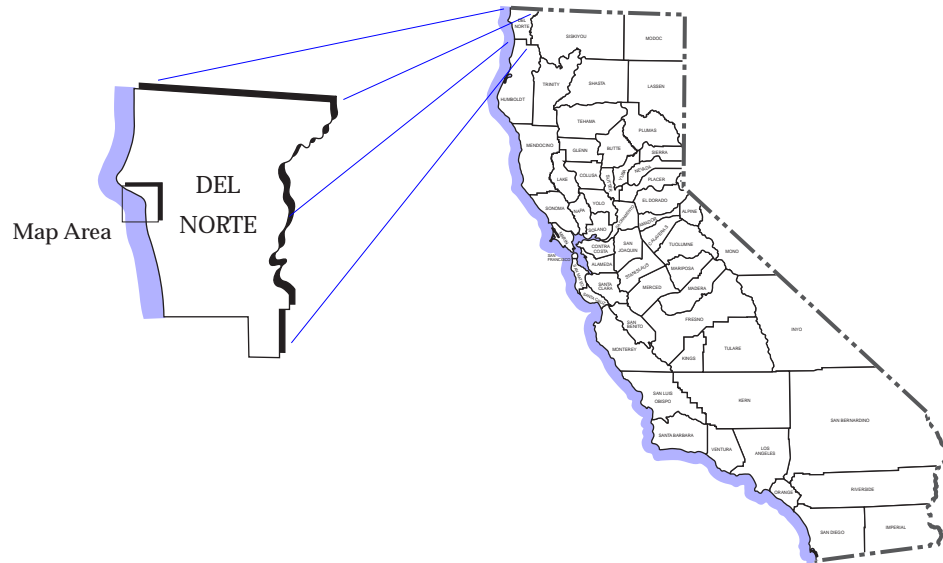
Station Number	Station Name	Region	Page
1.0	Crescent City Harbor.....	1	A-4
2.0	Crescent City/STP Outfall.....	1	A-4
2.2	Crescent City Harbor/Inner Jetty .....	1	A-4
3.0	Crescent City/Control.....	1	A-4
100.0	Mad River Slough .....	1	A-5
101.4	Arcata Bay/Jolly Giant Slough.....	1	A-5
101.5	Humboldt Bay/Eureka SM.22.....	1	A-5
101.8	Humboldt Bay/Halberson Shoreline .....	1	A-5
102.6	Humboldt Bay/J Street .....	1	A-5
102.7	Humboldt Bay/H Street.....	1	A-5
102.8	Humboldt Bay/Davenport Mar. C St.....	1	A-5
103.3	Humboldt Bay/E Street .....	1	A-5
103.5	Humboldt Bay/Clark Slough .....	1	A-5
104.1	Humboldt Bay/Union Oil Plant.....	1	A-5
104.2	Humboldt Bay/Coal Oil Gas Plant .....	1	A-5
104.3	Humboldt Bay/Old Pac. Lumber.....	1	A-5
202.0	Bodega Head .....	1	A-6
203.0	Tomales Bay .....	2	A-8
203.1	Tomales Bay/Vincent Landing .....	2	A-7
203.3	Tomales Bay/Walker Creek Mouth 1 .....	2	A-7
203.5	Tomales Bay/Walker Creek Mouth 2 .....	2	A-7
203.7	Tomales Bay/Walker Creek Mouth 3 .....	2	A-7
203.9	Tomales Bay/Nicks Cove .....	2	A-7
205.0	Bodega Harbor/Spud Point Marina .....	1	A-6
205.1	Bodega Bay/Porto Bodega .....	1	A-6
205.3	Bodega Bay/Mason's Marina .....	1	A-6
205.5	Bodega Bay/Back Marsh .....	1	A-6
210.1	Walker Creek/Mine Creek.....	2	A-8
210.3	Walker Creek/mid stream.....	2	A-8
211.1	Lagunitas Creek/Bridge 1.....	2	A-8
211.3	Lagunitas Creek/Bridge 2.....	2	A-8
280.0	Russian River/S Goat Rock .....	1	A-6
299.1	Selby Slag 4 .....	2	A-10
302.6	Paradise Cove .....	2	A-9
306.1	Gashouse Cove/Laguna Street .....	2	A-11
306.2	Sansome Street/Pier 31 .....	2	A-11
306.3	Howard Street/Pier 14 .....	2	A-11
306.4	Central Basin/Outer .....	2	A-11
307.0	San Francisco Bay/Treasure Is.....	2	A-11
308.0	San Francisco Bay/Hunter's Point.....	2	A-11
309.0	San Mateo Bridge/8B.....	2	A-12
311.4	North South Bay .....	2	A-12
313.0	San Francisco Bay/near Redwood Cr .....	2	A-12
321.0	Dumbarton Bridge/Channel Marker 14 .....	2	A-12
329.0	Guadalupe Creek/Almaden Expressway .....	2	A-13
329.2	Guadalupe Creek/Hicks Road .....	2	A-13

**State Mussel Watch Program**  
**1995-97 Sampling Station Map Index**

Station Number	Station Name	Region	Page
329.4	Alamitos Creek/Almaden Road	2	A-13
400.6	Santa Cruz/Natural Bridges	3	A-14
400.7	Santa Cruz Harbor/Inner	3	A-14
401.0	Santa Cruz Harbor	3	A-14
403.0	Elkhorn Slough/Highway 1 Bridge	3	A-15
404.0	Sandholdt Bridge	3	A-15
414.0	Pacific Grove	3	A-16
420.3	Monterey Harbor/C G Jetty/Inner	3	A-16
420.4	Monterey Harbor/C G Jetty/Inner 2	3	A-16
420.5	Monterey Harbor/C G Jetty/Inner 3	3	A-16
421.0	Monterey Harbor/Slag Pile	3	A-16
601.0	LA Harbor/National Steel	4	A-17
605.0	LA Harbor/Cabrillo Pier	4	A-17
616.0	LA Harbor/Consolidated Slip	4	A-17
618.0	LA Harbor/Angels Gate	4	A-17
648.0	Malibu	4	A-18
650.0	Santa Monica	4	A-19
662.0	Royal Palms	4	A-20
664.0	Cabrillo Beach	4	A-17
708.0	Anaheim Bay/Navy Marsh	8	A-21
713.0	Huntington Harbour/Edinger Street	8	A-21
715.0	Huntington Harbour/Warner Ave Brdg	8	A-21
723.4	Newport Bay/Turning Basin	8	A-22
724.0	Newport Bay/Highway 1 Bridge	8	A-22
725.0	Newport Bay/Crows Nest	8	A-22
726.4	Newport Bay/Rhine Channel/End	8	A-22
726.6	Newport Bay/Mariners Drive	8	A-22
740.0	Dana Point Harbor/Boat Yard	9	A-23
742.0	San Juan Creek	9	A-23
750.0	Oceanside	9	A-24
882.2	24Th St Maritime Terminal/North	9	A-25
882.7	San Diego Bay/Sampson Street Pier	9	A-25
883.1	San Diego Bay/Chollas Creek	9	A-25
883.2	San Diego Bay/Chollas Creek/Mouth	9	A-25
883.3	San Diego Bay/Chollas Creek/End	9	A-25
883.5	San Diego Bay/Tuna Docks	9	A-25
883.6	San Diego Bay/7th Street Channel	9	A-25
883.8	San Diego Bay/Switzer Creek	9	A-25
885.1	San Diego Bay/Paletta Creek/End	9	A-25
885.3	San Diego Bay/7th Street Ch/Mid	9	A-25
886.0	San Diego Bay/NASSCO	9	A-25
888.0	San Diego Bay/Coronado Bridge	9	A-25
893.0	San Diego Bay/Laurel Street	9	A-25
893.5	San Diego Bay/B Street Pier	9	A-25
894.0	SD Bay/Harbor Is/E Basin/Storm Dr	9	A-25

# STATE MUSSEL WATCH 1995-97 SAMPLING STATIONS

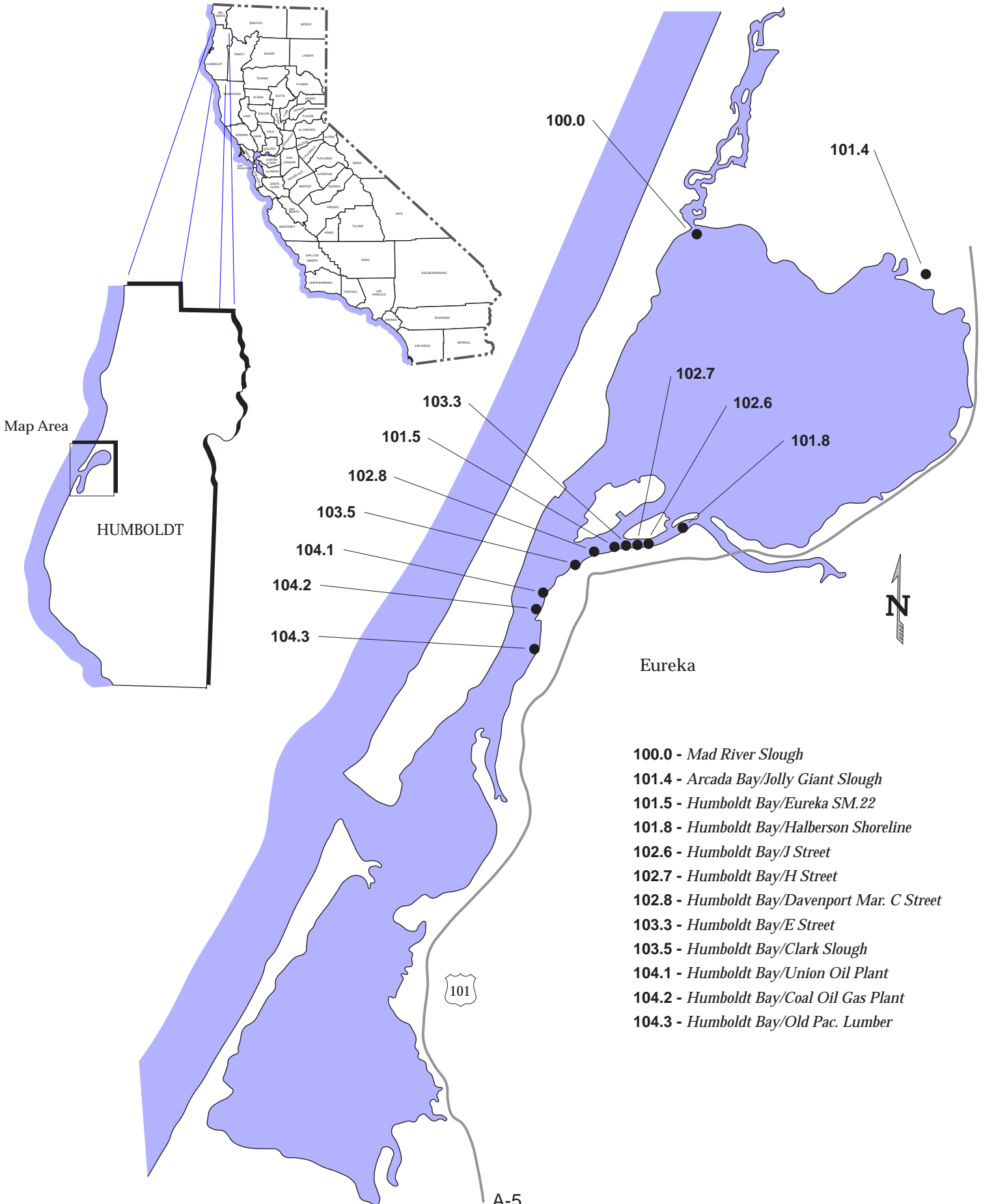
*Del Norte Co. - Crescent City Area*



- 1.0 - Crescent City Harbor**
- 2.0 - Crescent City / STP Outfall**
- 2.2 - Crescent City Harbor/Inner Jetty**
- 3.0 - Crescent City / Control**

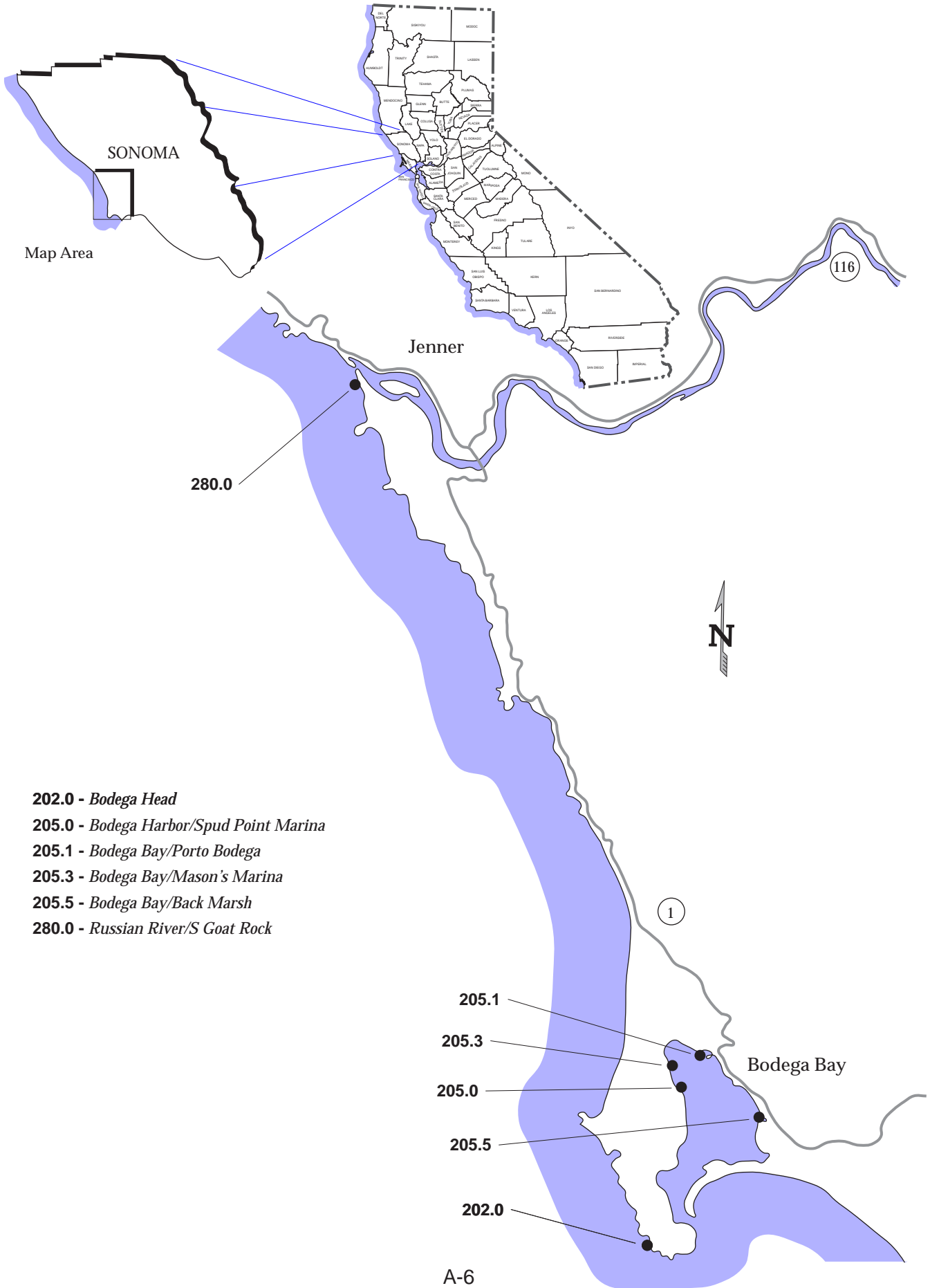
# STATE MUSSEL WATCH 1995-97 SAMPLING STATIONS

## *Humboldt Co. - Eureka Area*



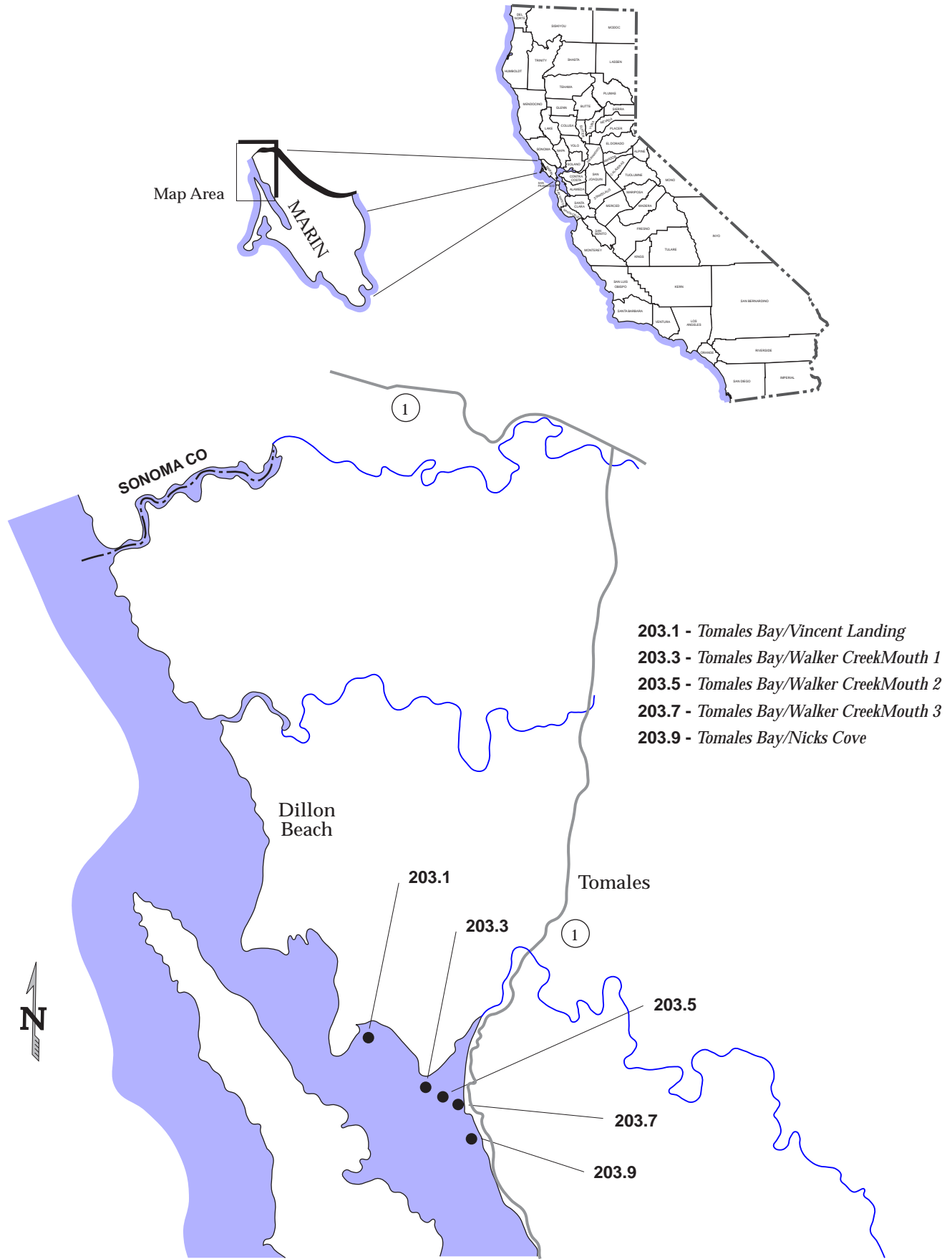
# STATE MUSSEL WATCH 1995-97 SAMPLING STATIONS

## Sonoma Co. - Jenner Area



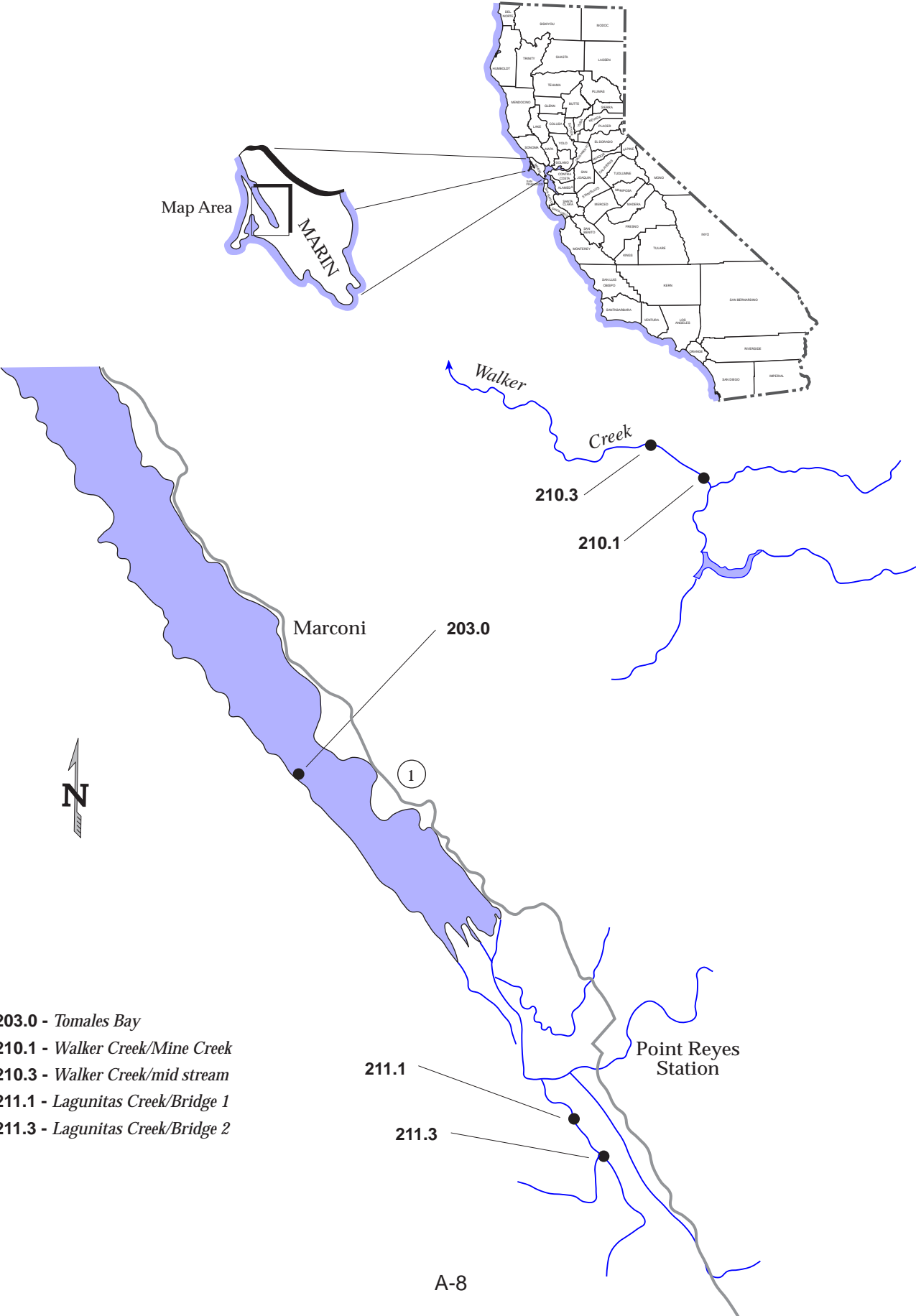
# STATE MUSSEL WATCH 1995-97 SAMPLING STATIONS

*Marin Co. - Tomales North Area*



# STATE MUSSEL WATCH 1995-97 SAMPLING STATIONS

## Marin Co. - Tomales South Area



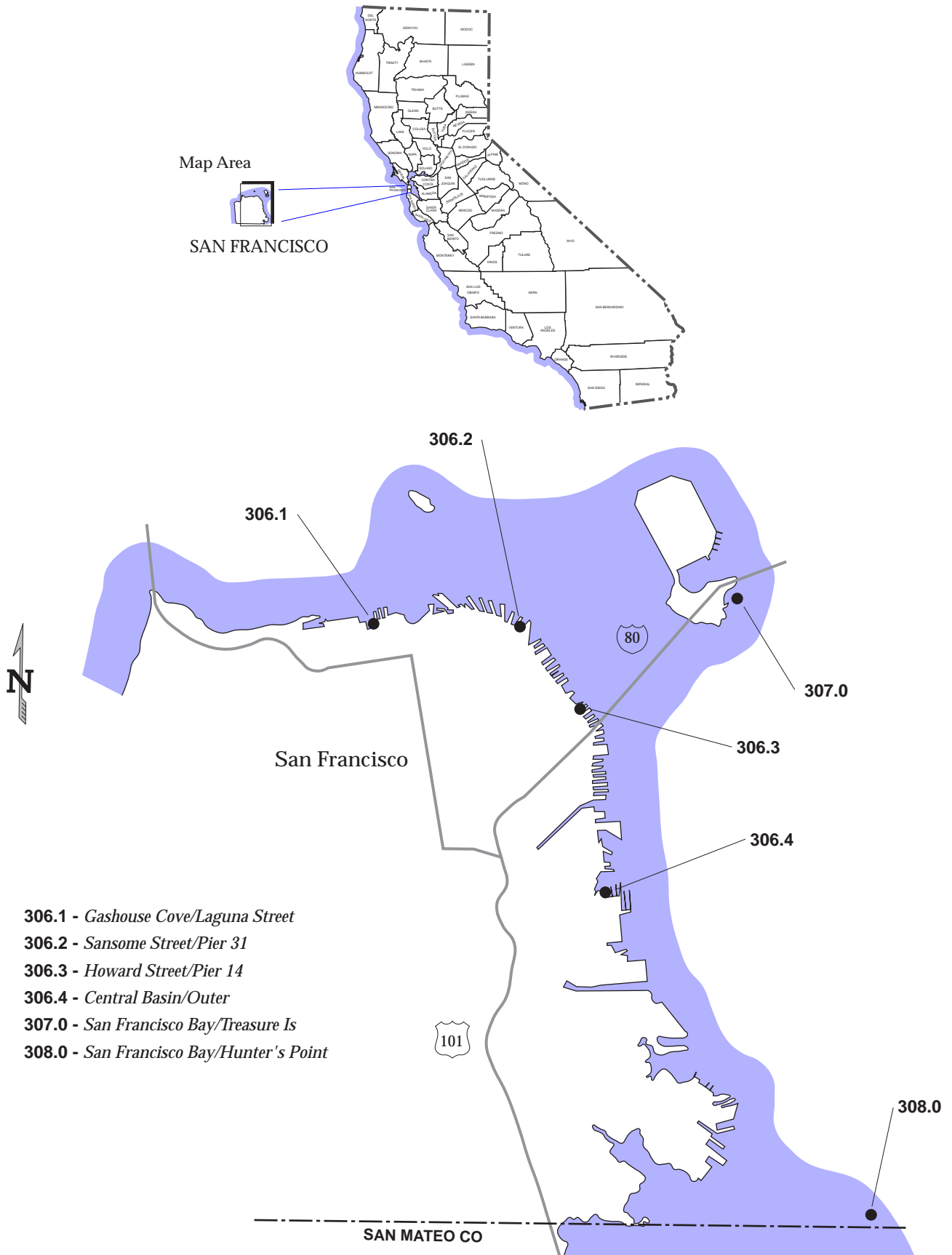






# STATE MUSSEL WATCH 1995-97 SAMPLING STATIONS

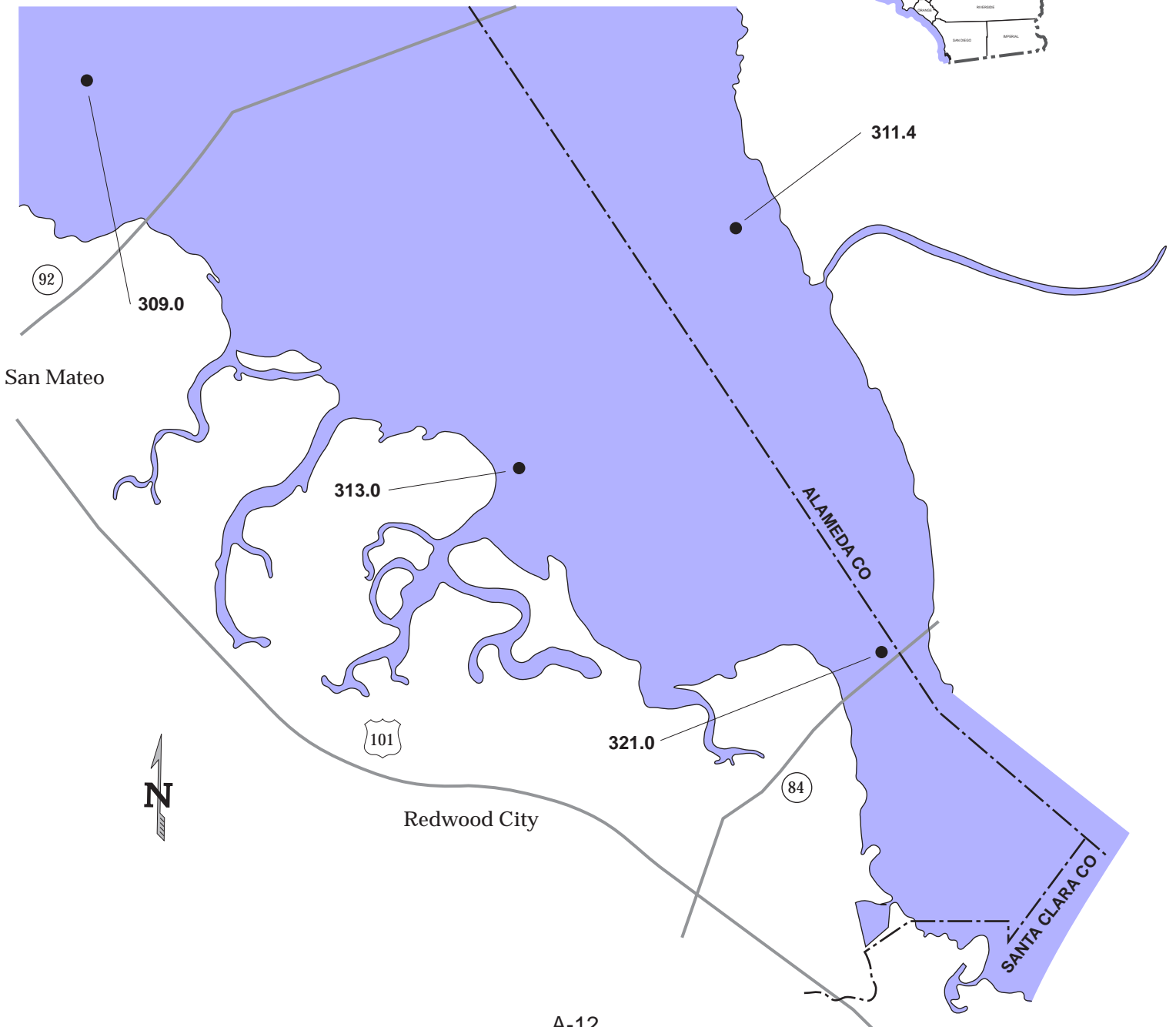
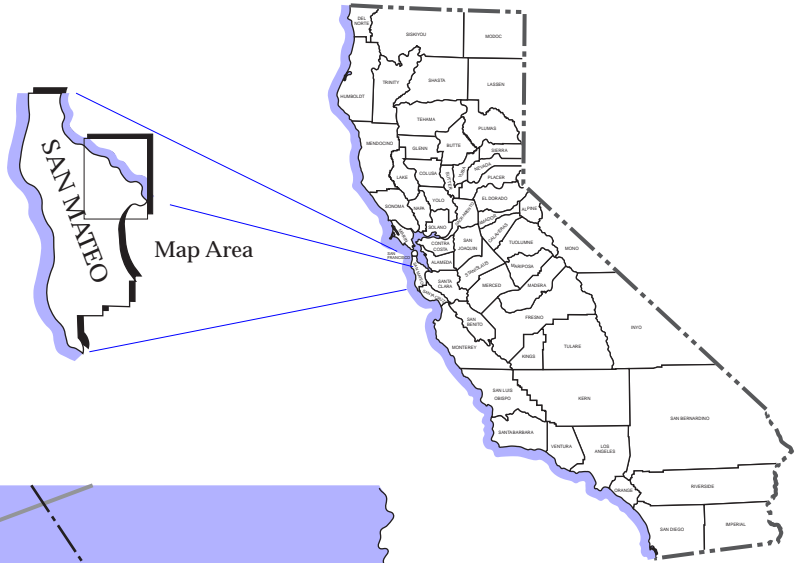
*San Francisco Co. - San Francisco Area*



# STATE MUSSEL WATCH 1995-97 SAMPLING STATIONS

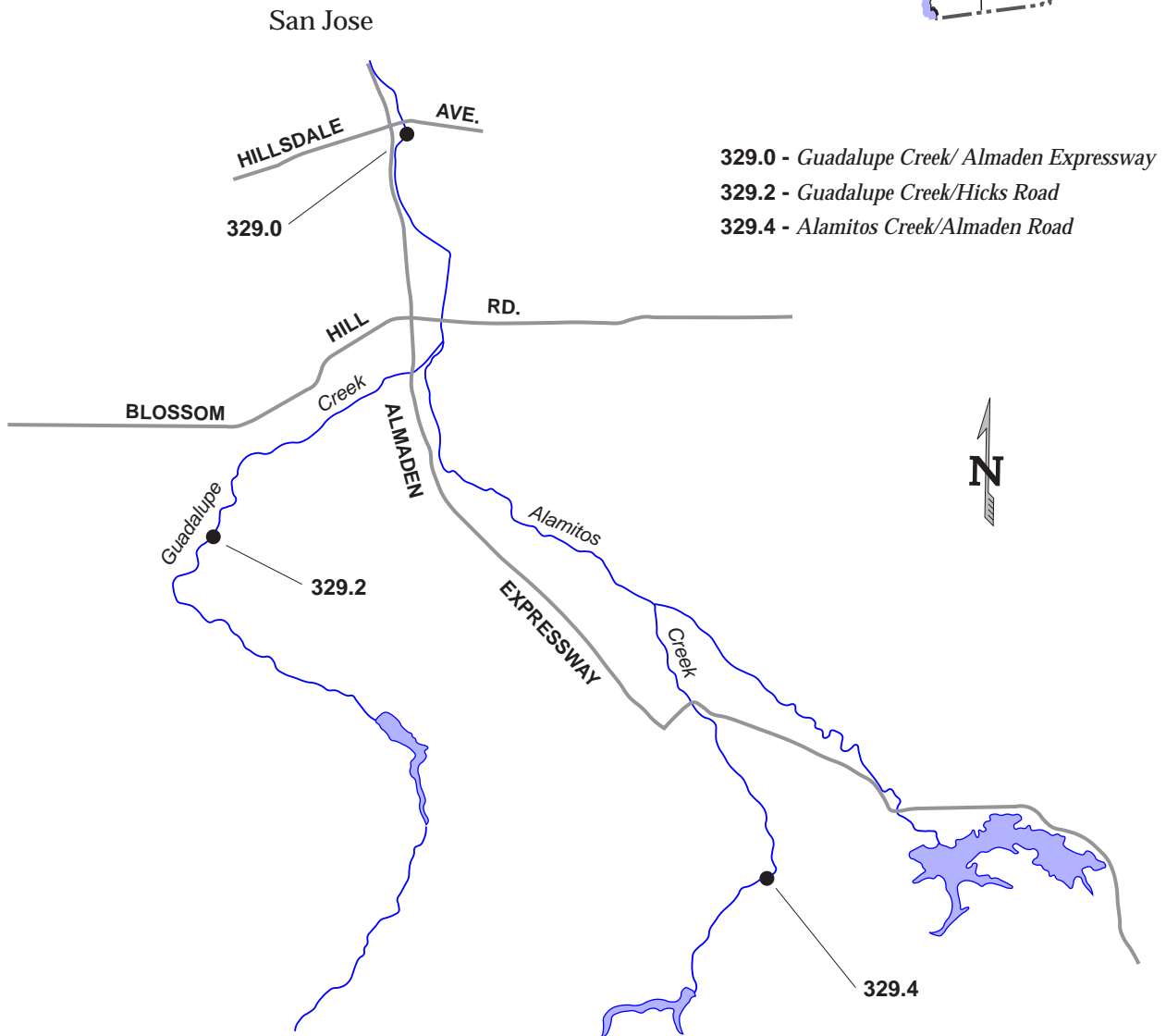
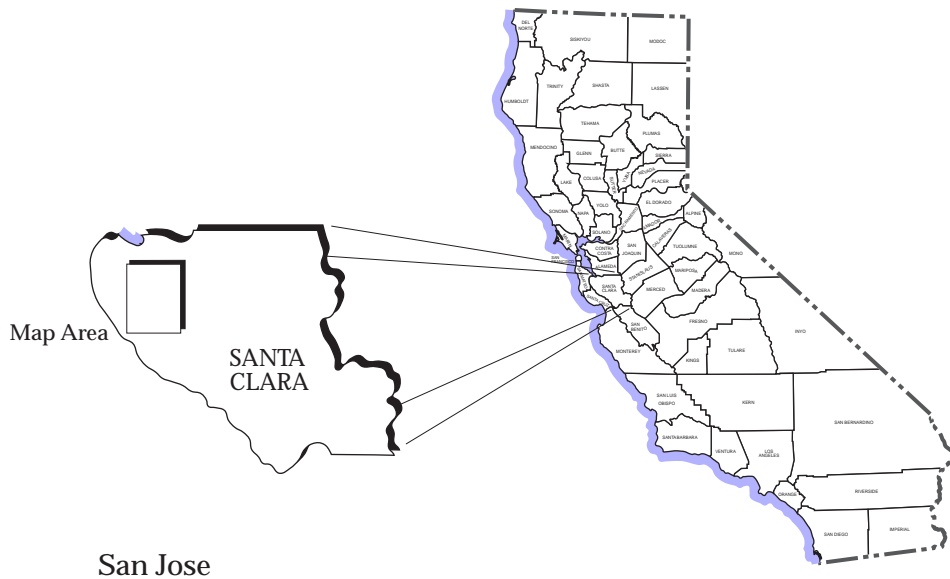
## San Mateo Co. - Redwood City Area

- 309.0 - San Mateo Bridge/8B
- 311.4 - North South Bay
- 313.0 - San Francisco Bay/near Redwood Creek
- 321.0 - Dumbarton Bridge/Channel Marker 14



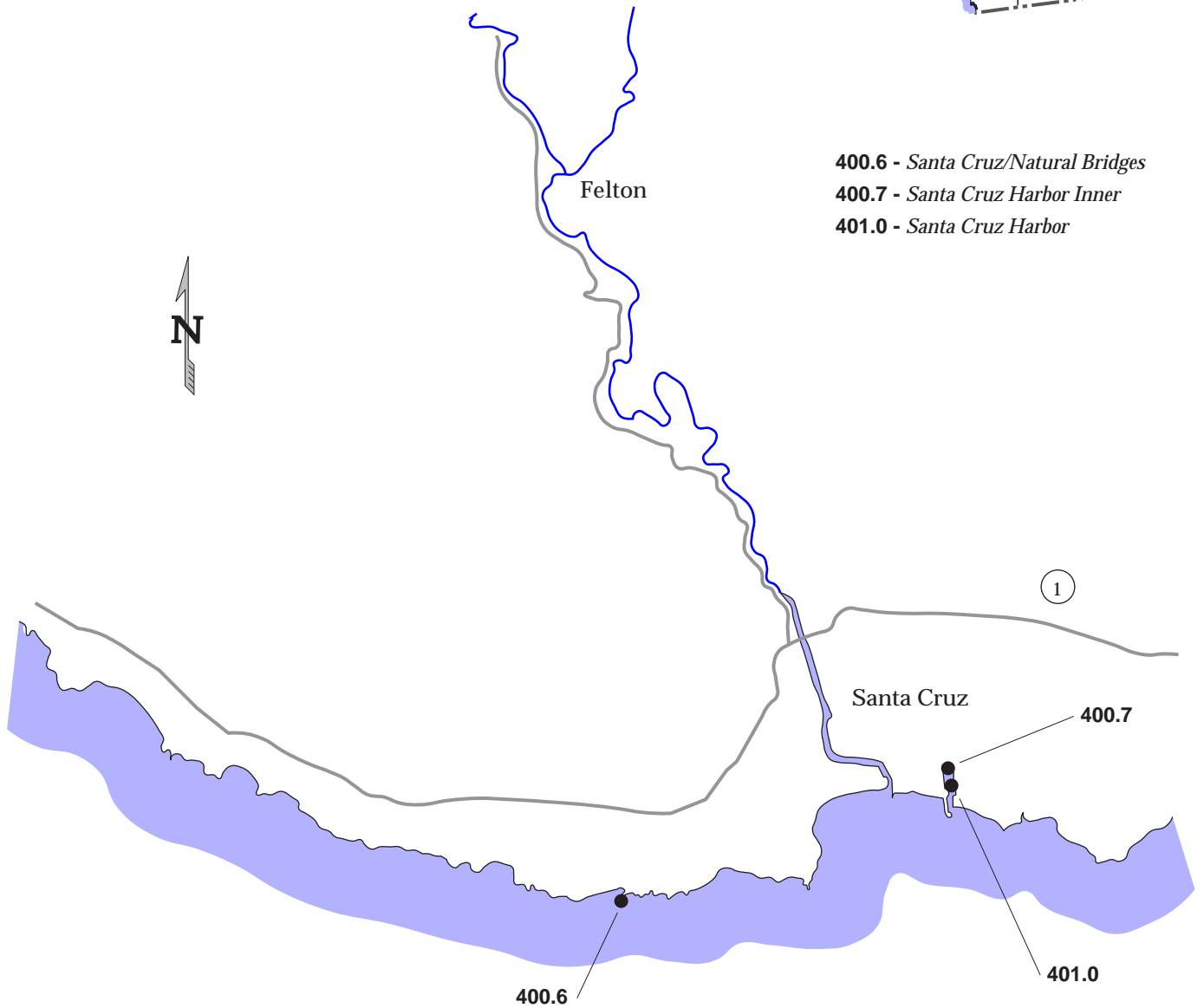
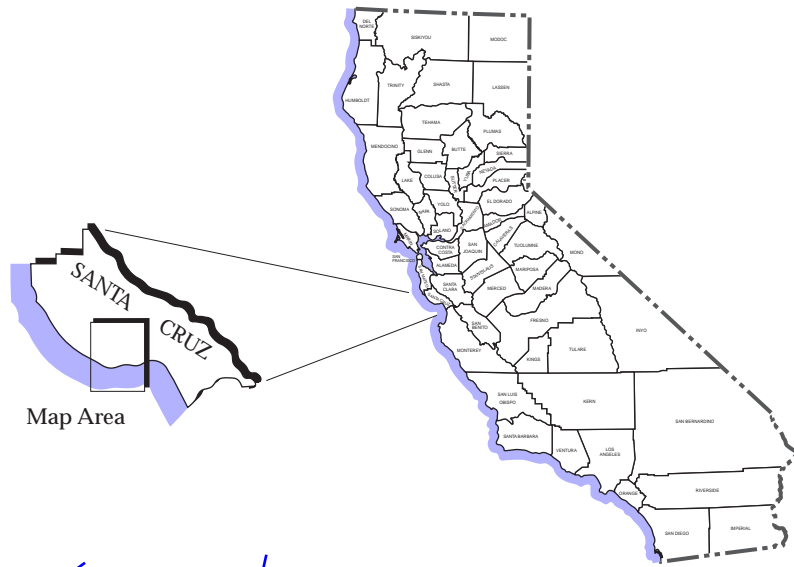
# STATE MUSSEL WATCH 1987-93 SAMPLING STATIONS

*Santa Clara Co. - Palo Alto Area*



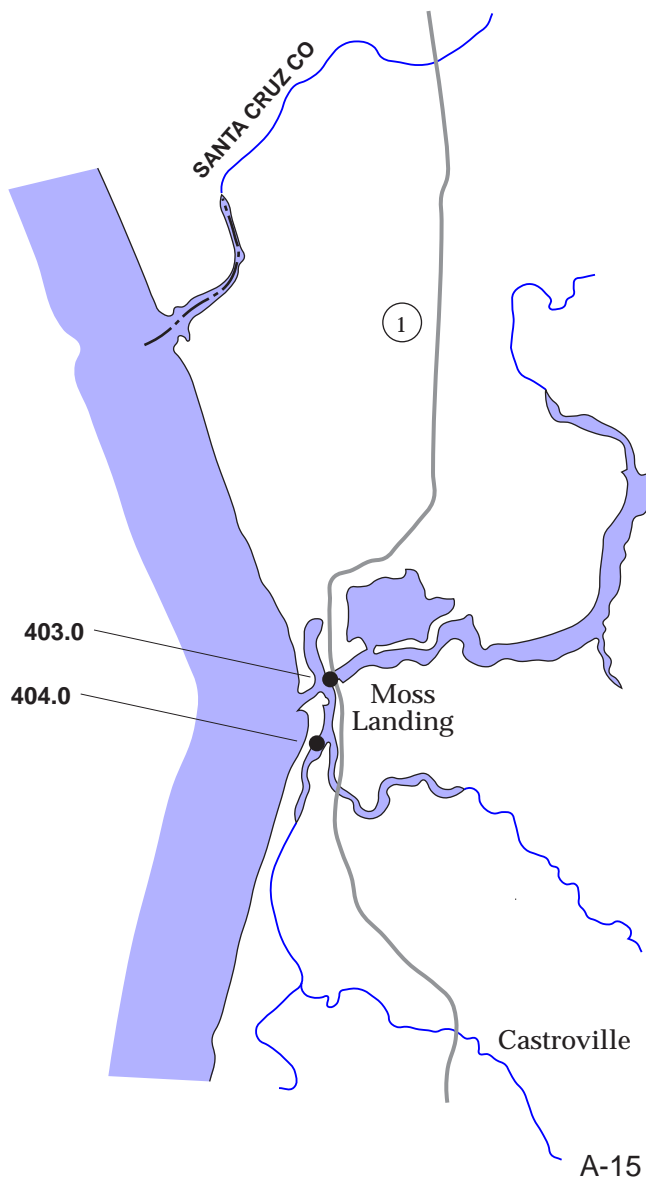
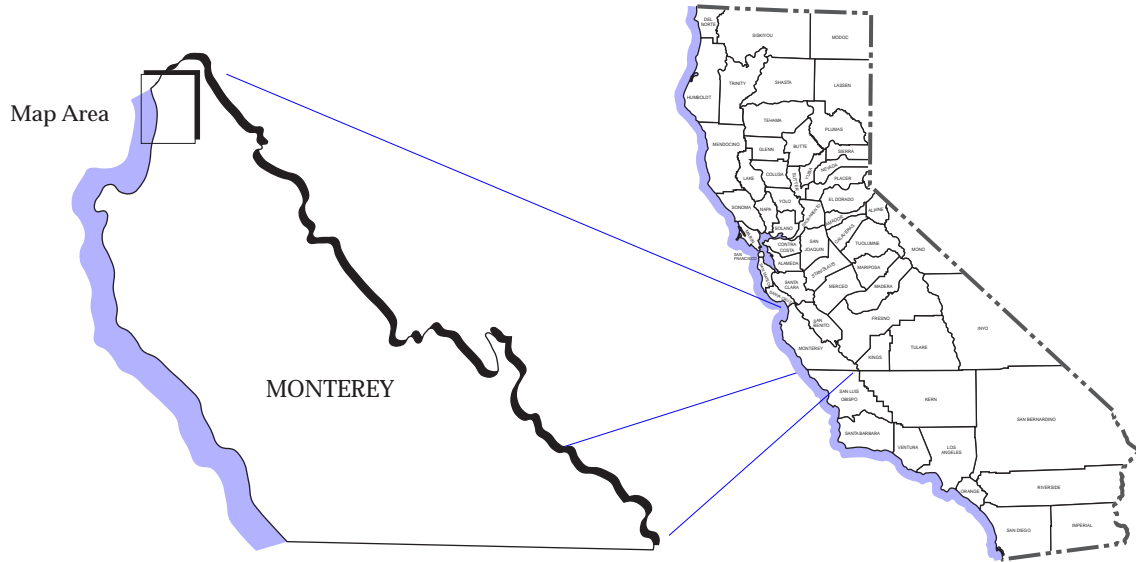
# STATE MUSSEL WATCH 1987-93 SAMPLING STATIONS

*Santa Cruz Co. - Santa Cruz Area*



# STATE MUSSEL WATCH 1995-97 SAMPLING STATIONS

*Monterey Co. - Moss Landing Area*



**403.0 - Elkhorn Slough/Highway 1 Bridge**

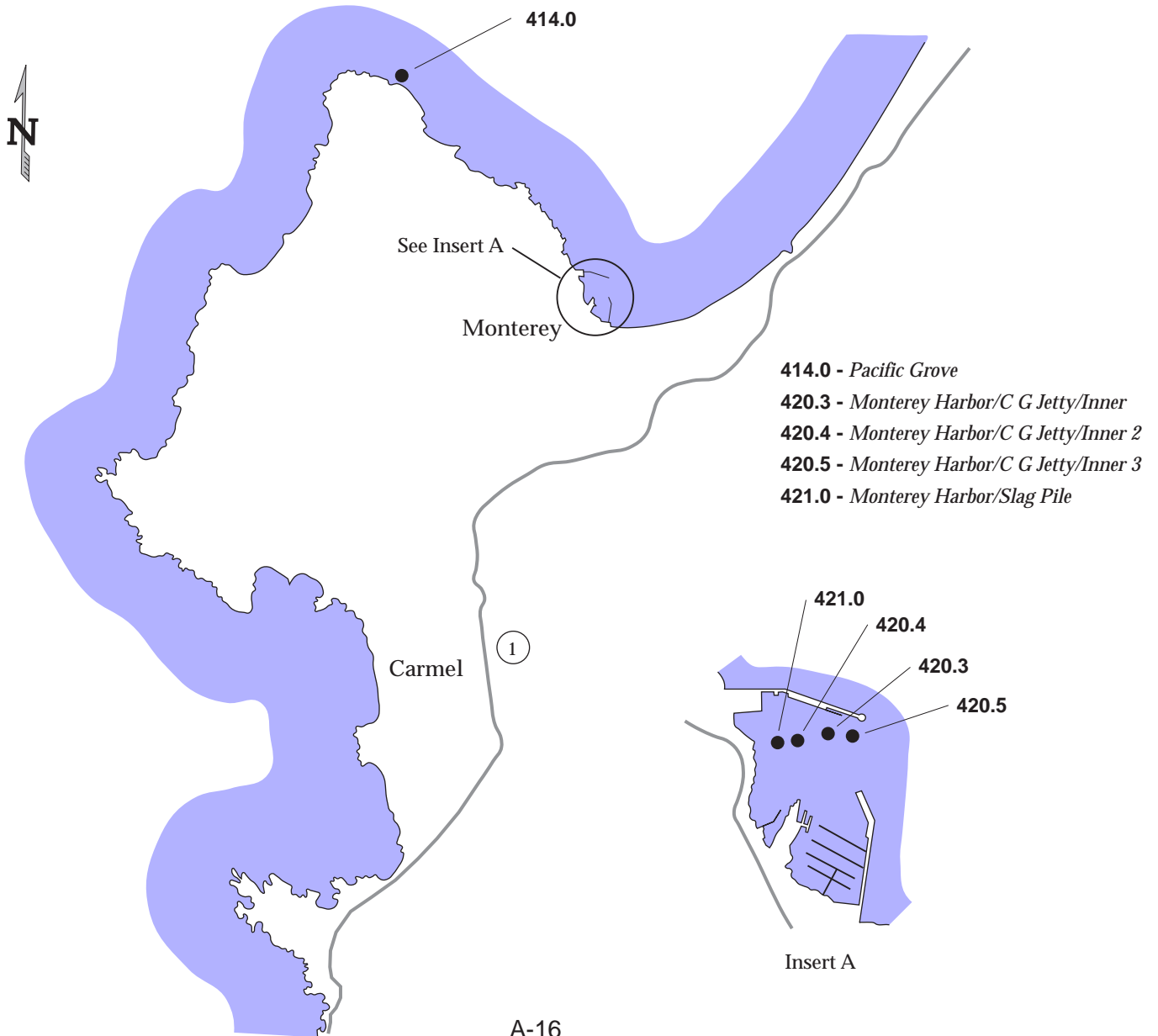
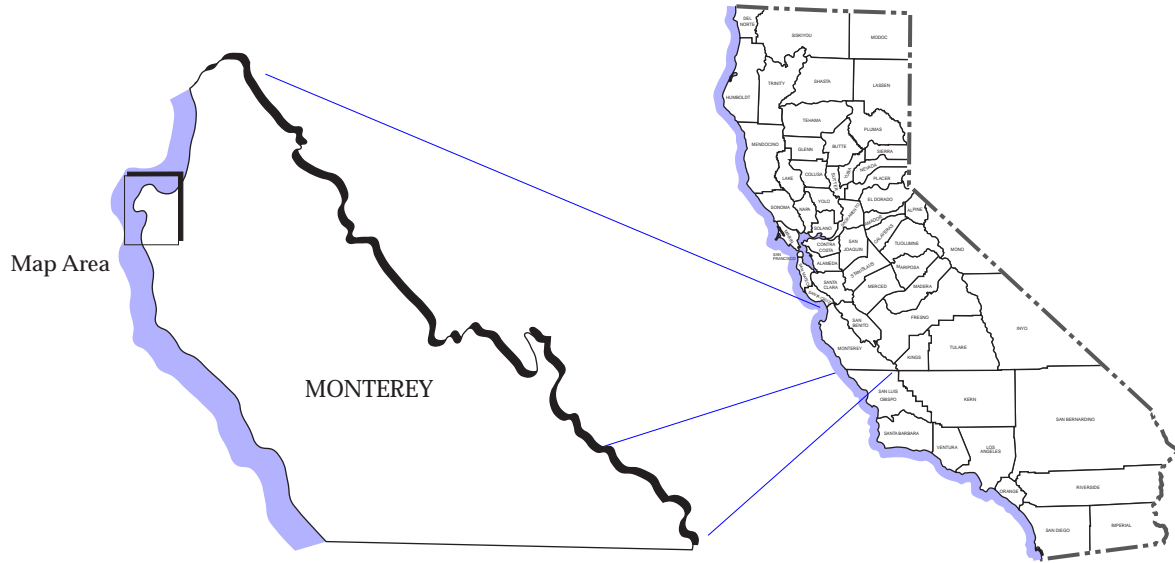
**404.0 - Sandholdt Bridge**



A-15

# STATE MUSSEL WATCH 1995-97 SAMPLING STATIONS

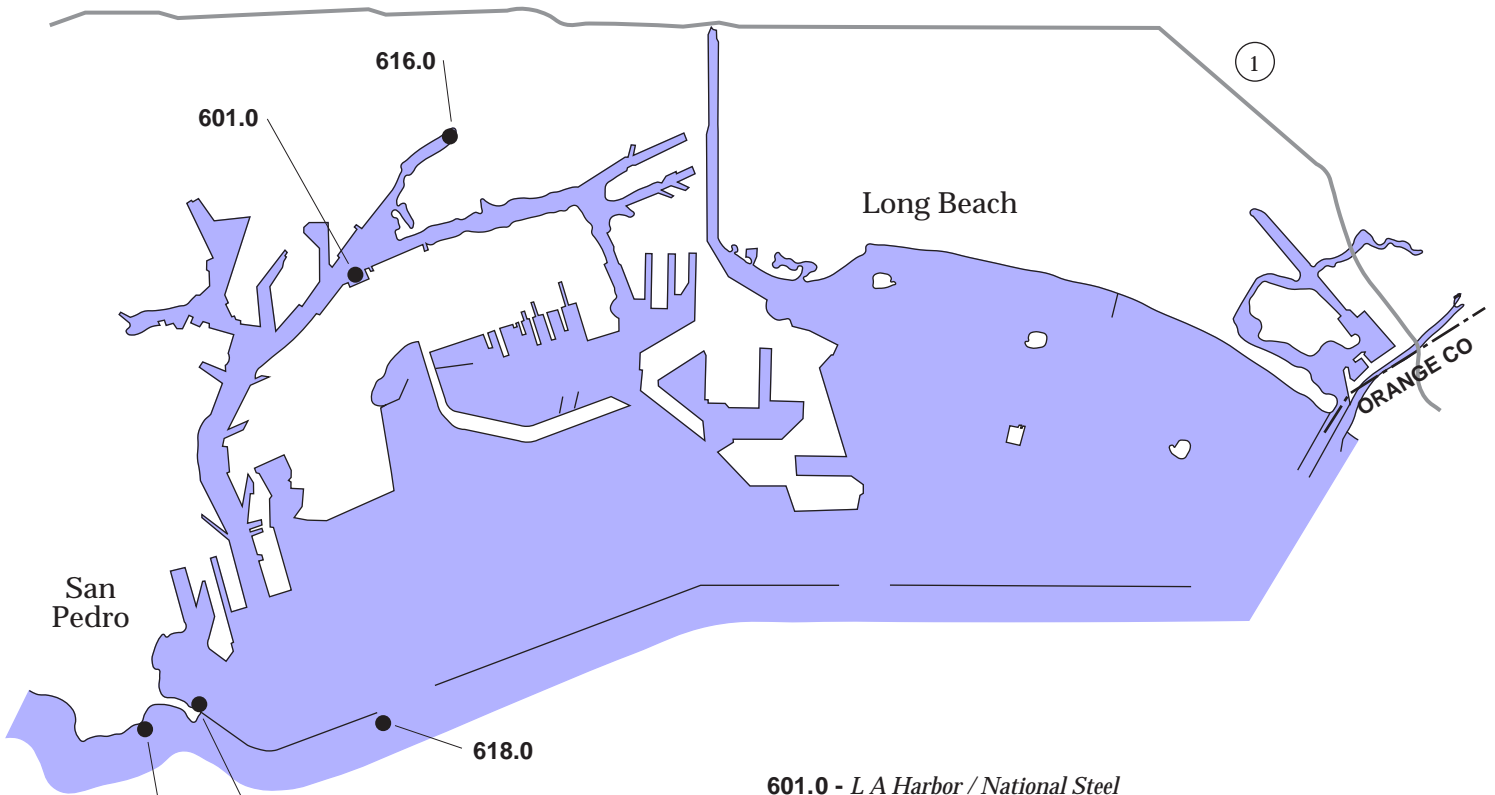
*Monterey Co. - Monterey Area*





# STATE MUSSEL WATCH 1995-97 SAMPLING STATIONS

*Los Angeles Co. - Long Beach Area*

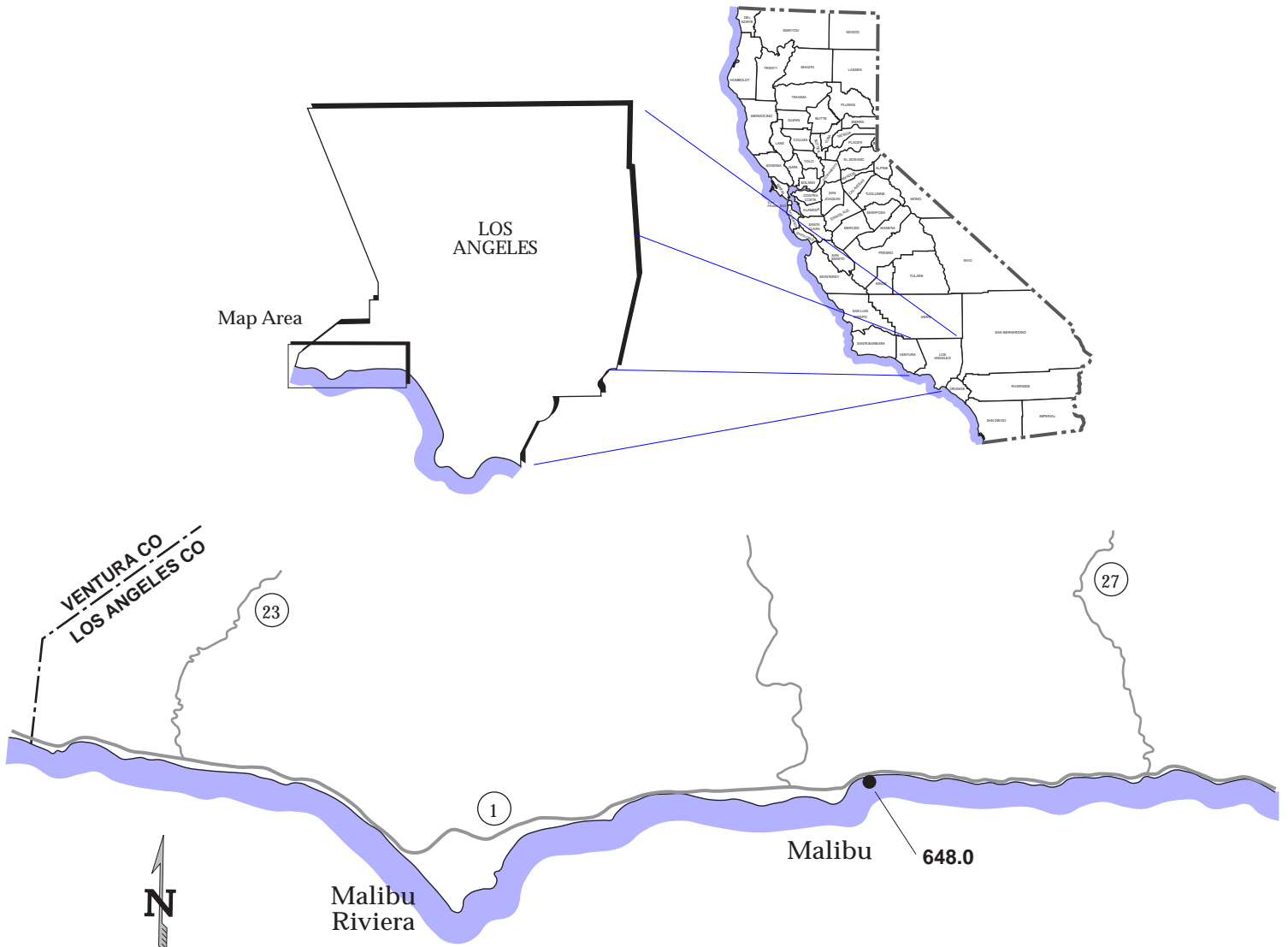


- 601.0 - L A Harbor / National Steel
- 605.0 - L A Harbor / Cabrillo Pier
- 616.0 - L A Harbor / Consolidated Slip
- 618.0 - L A Harbor / Angeles Gate
- 664.0 - Cabrillo Beach



# STATE MUSSEL WATCH 1995-97 SAMPLING STATIONS

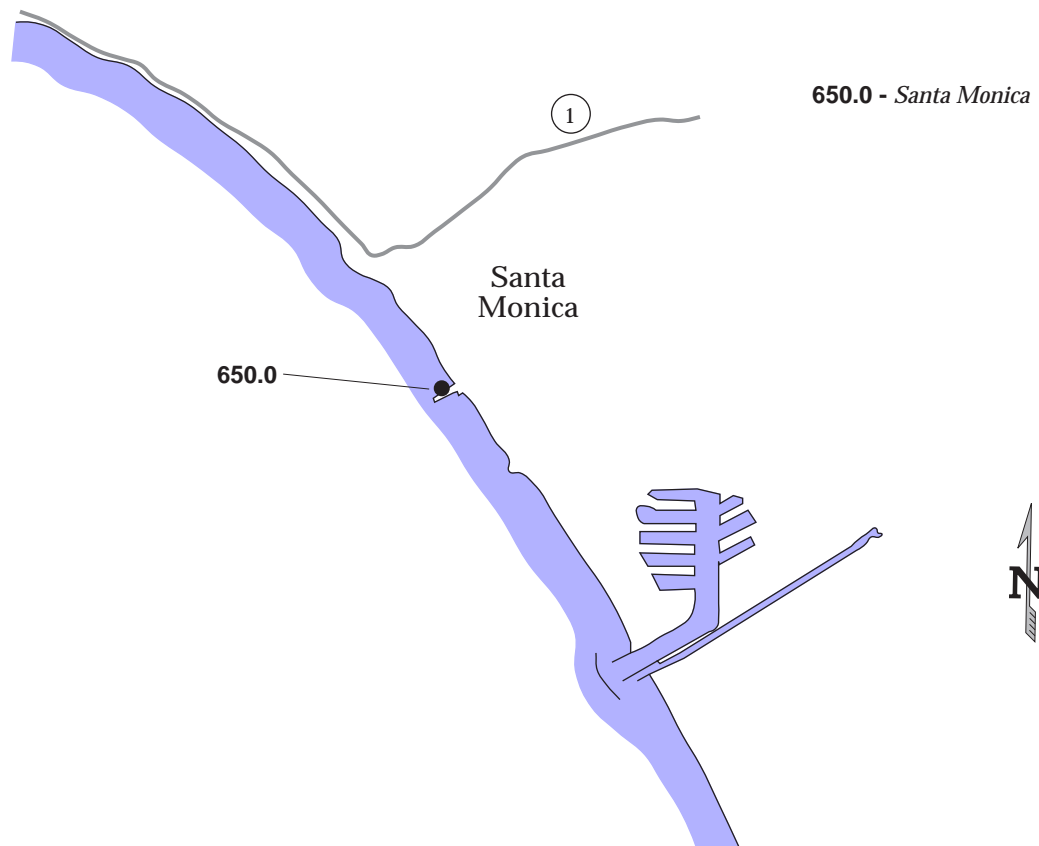
*Los Angeles Co. - Malibu Area*



648.0 - Malibu

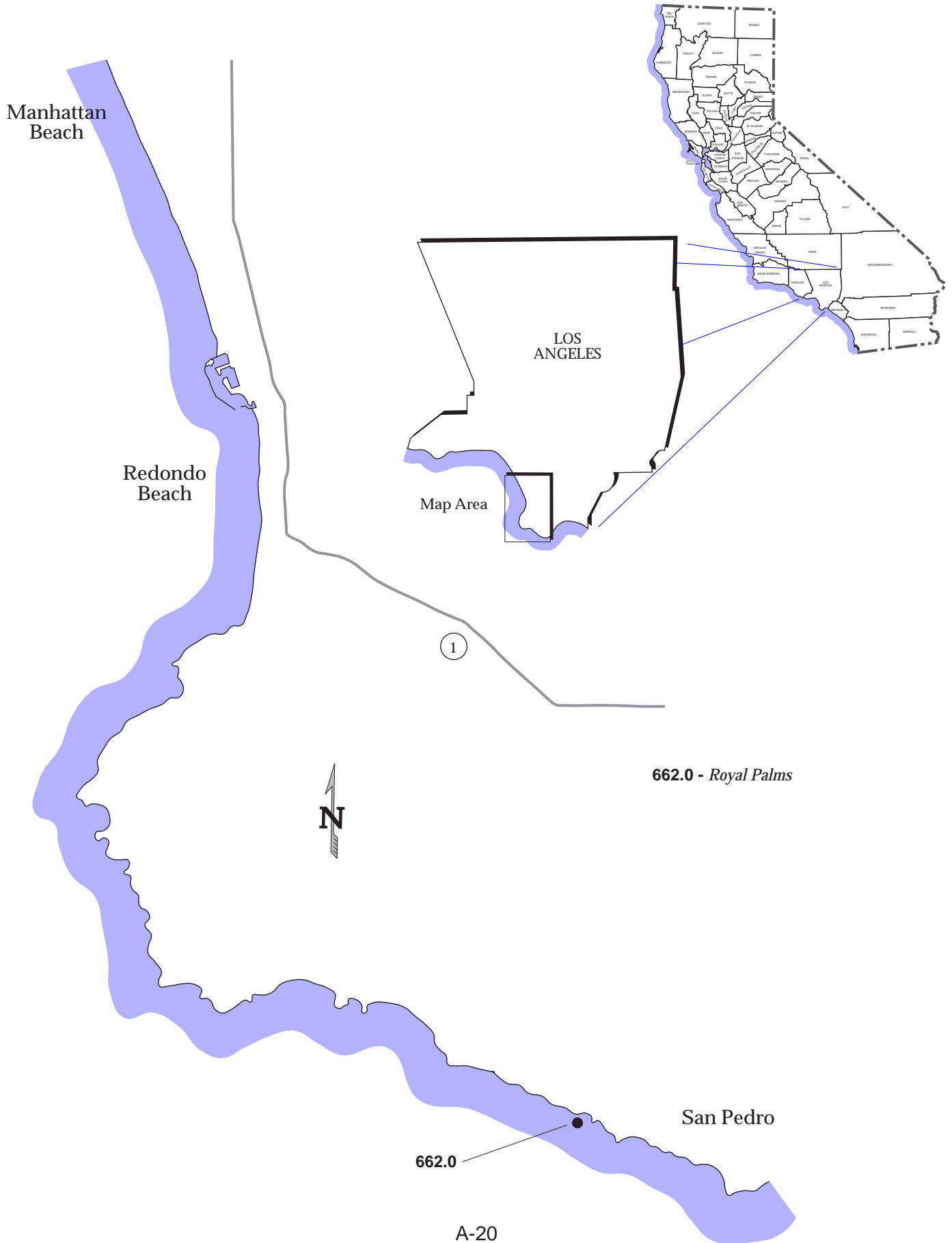
# STATE MUSSEL WATCH 1995-97 SAMPLING STATIONS

*Los Angeles Co. - Santa Monica Area*



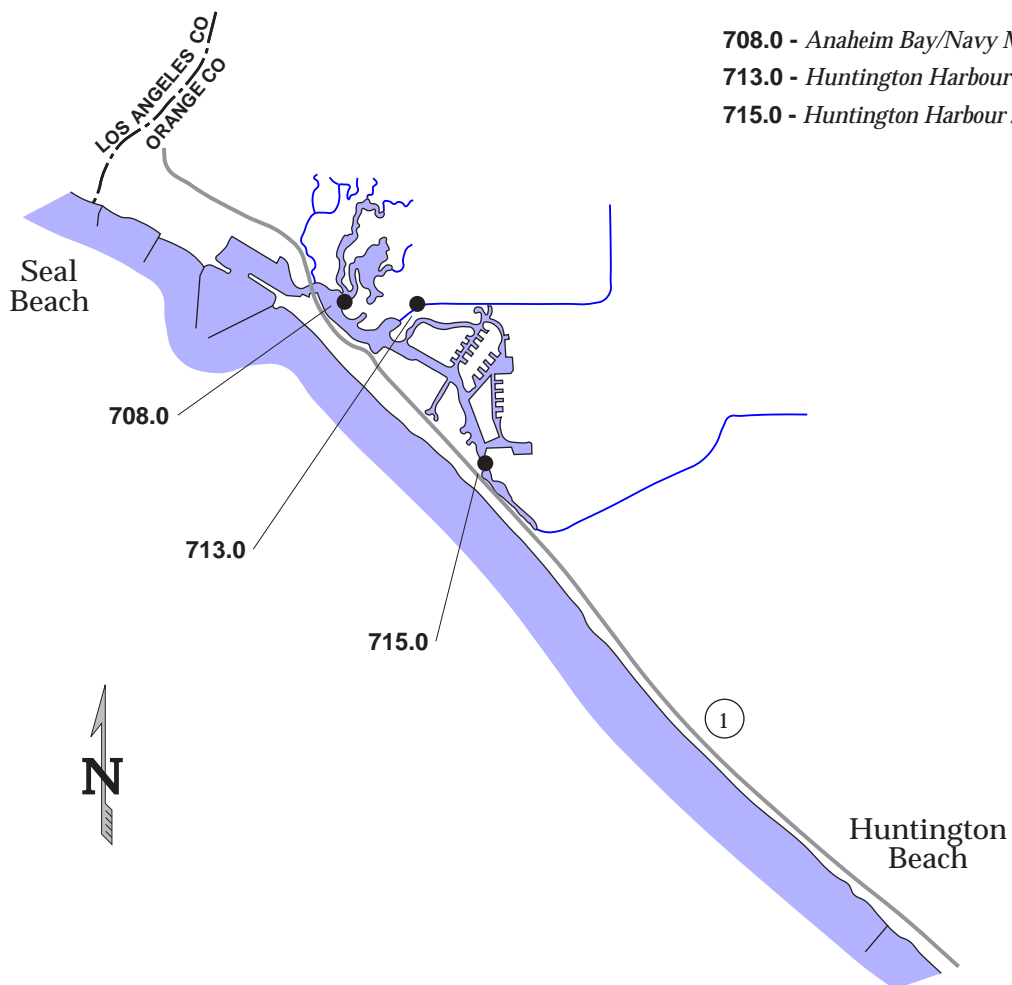
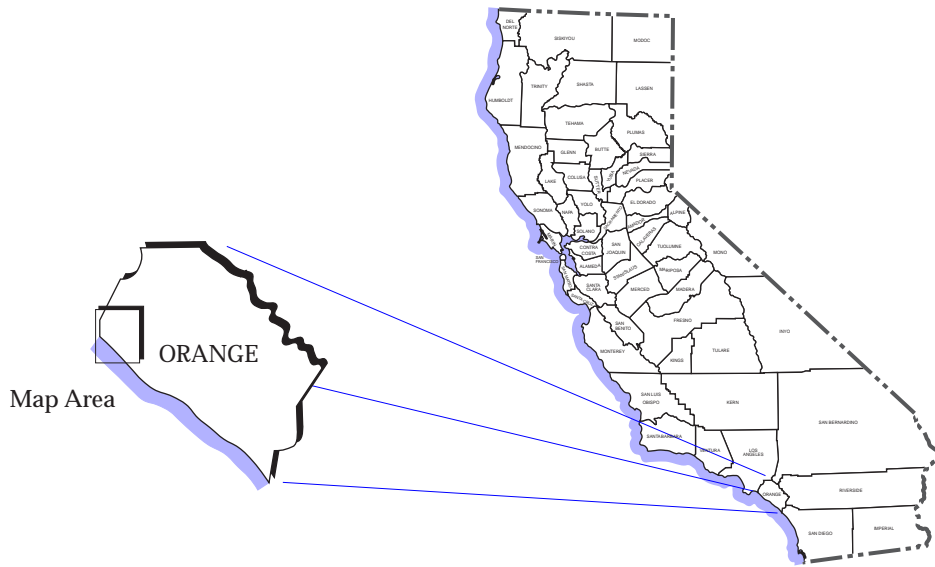
# STATE MUSSEL WATCH 1995-97 SAMPLING STATIONS

*Los Angeles Co. - Redondo Beach Area*



# STATE MUSSEL WATCH 1995-97 SAMPLING STATIONS

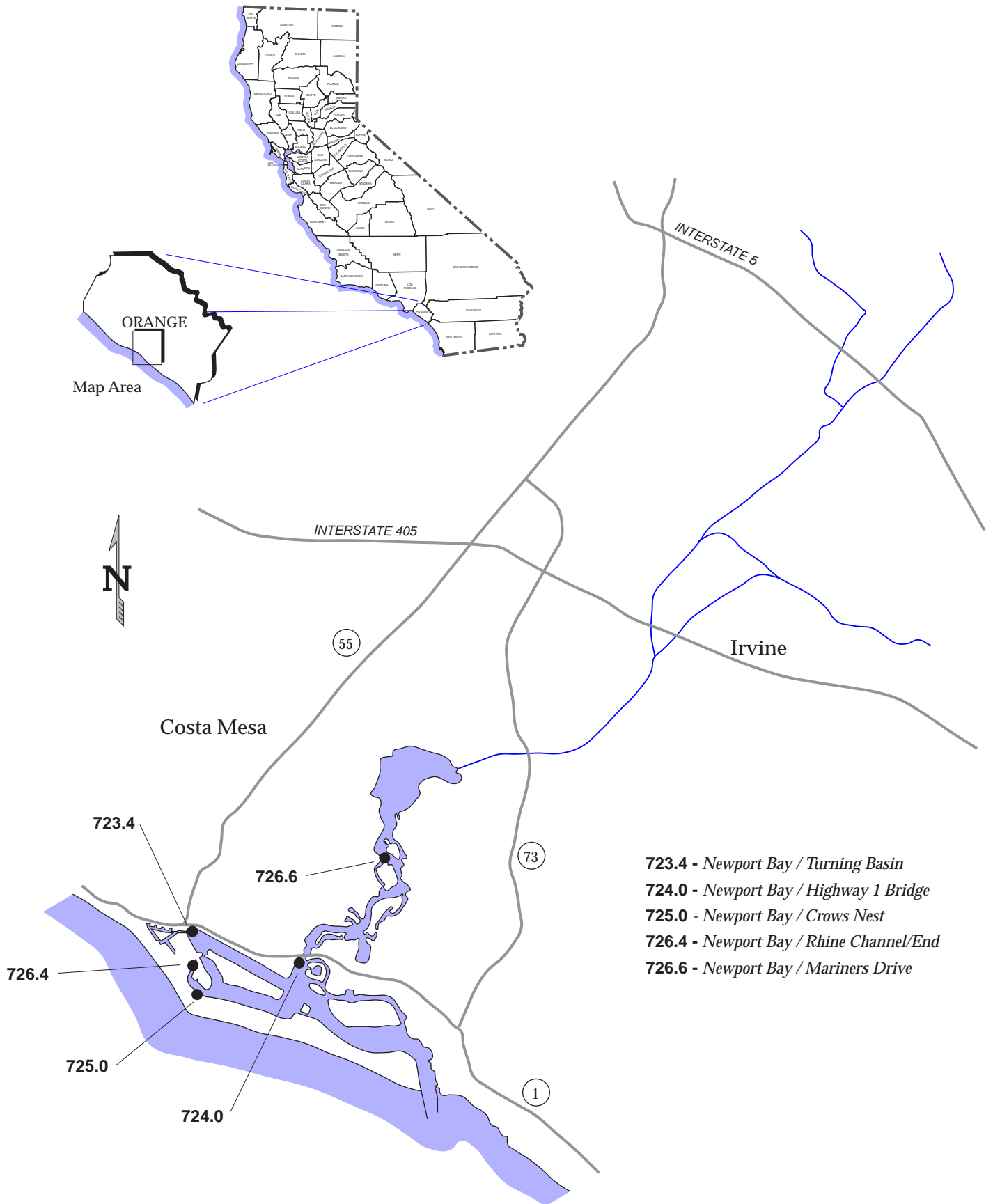
*Orange Co. - Anaheim Bay Area*



- 708.0** - Anaheim Bay/Navy Marsh
- 713.0** - Huntington Harbour / Edinger Street
- 715.0** - Huntington Harbour / Warner Ave. Bridge

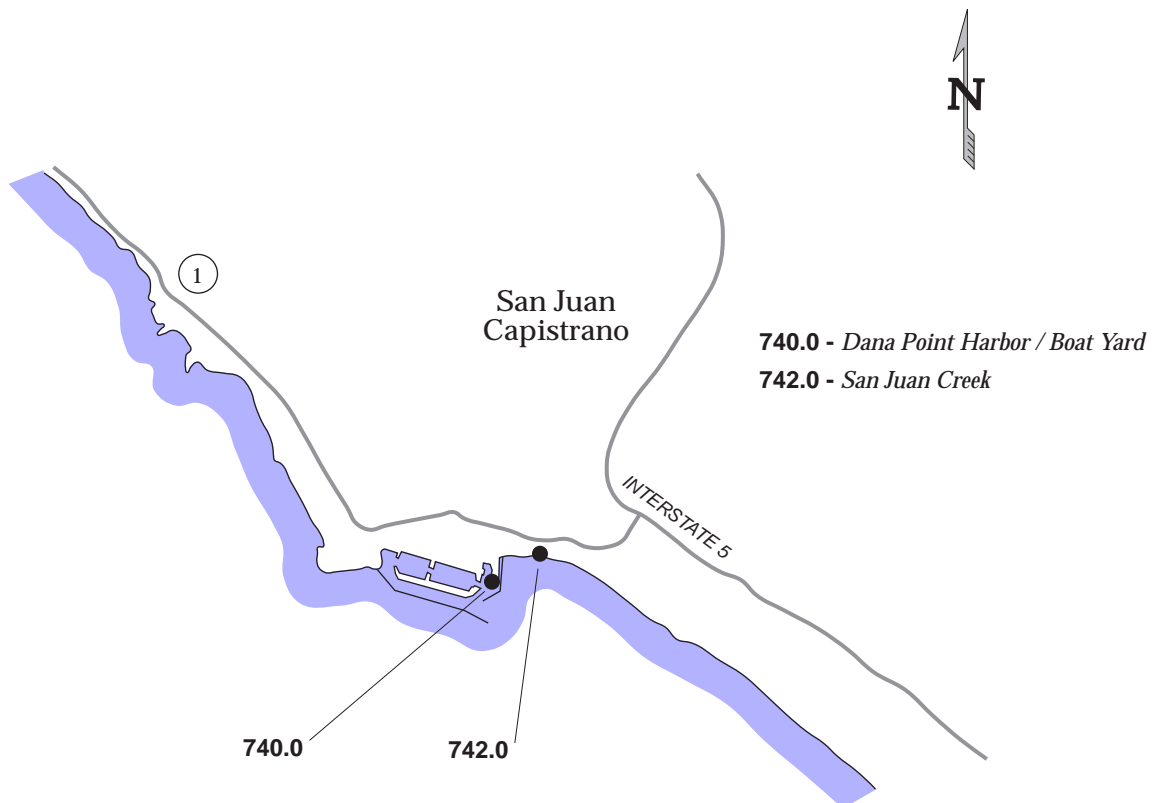
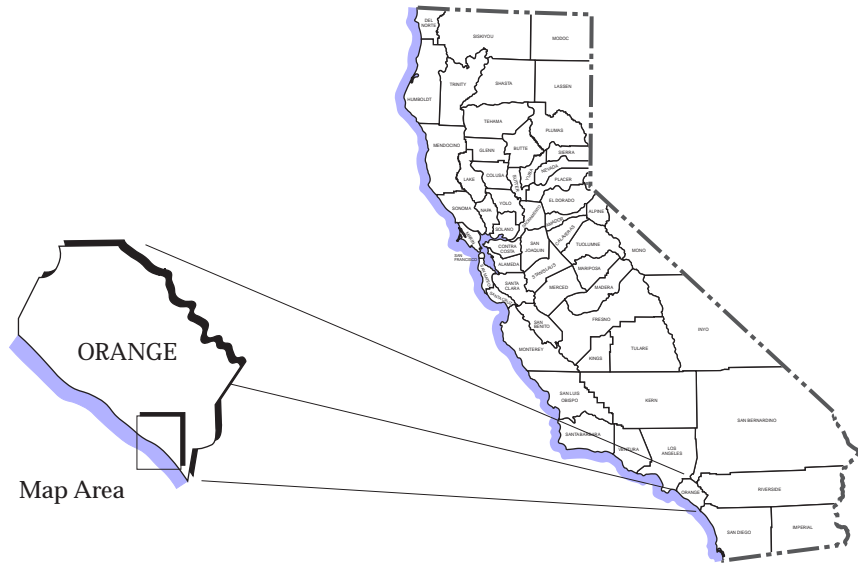
# STATE MUSSEL WATCH 1995-97 SAMPLING STATIONS

*Orange Co. - Newport Bay Area*



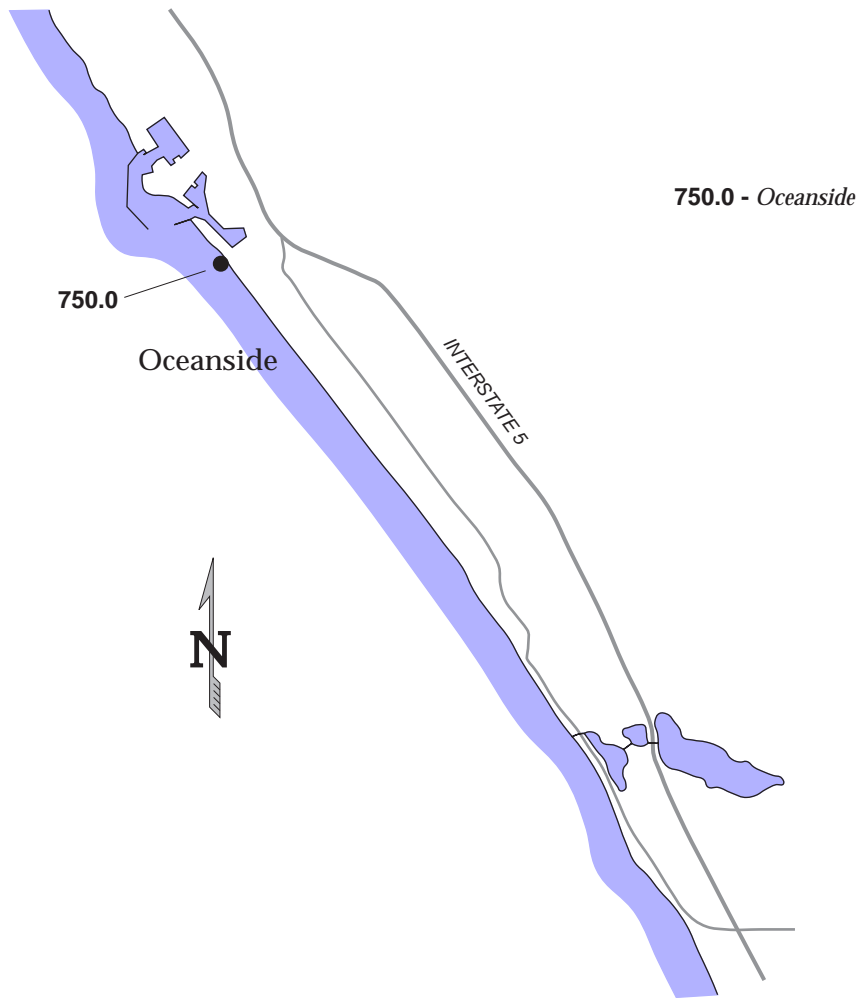
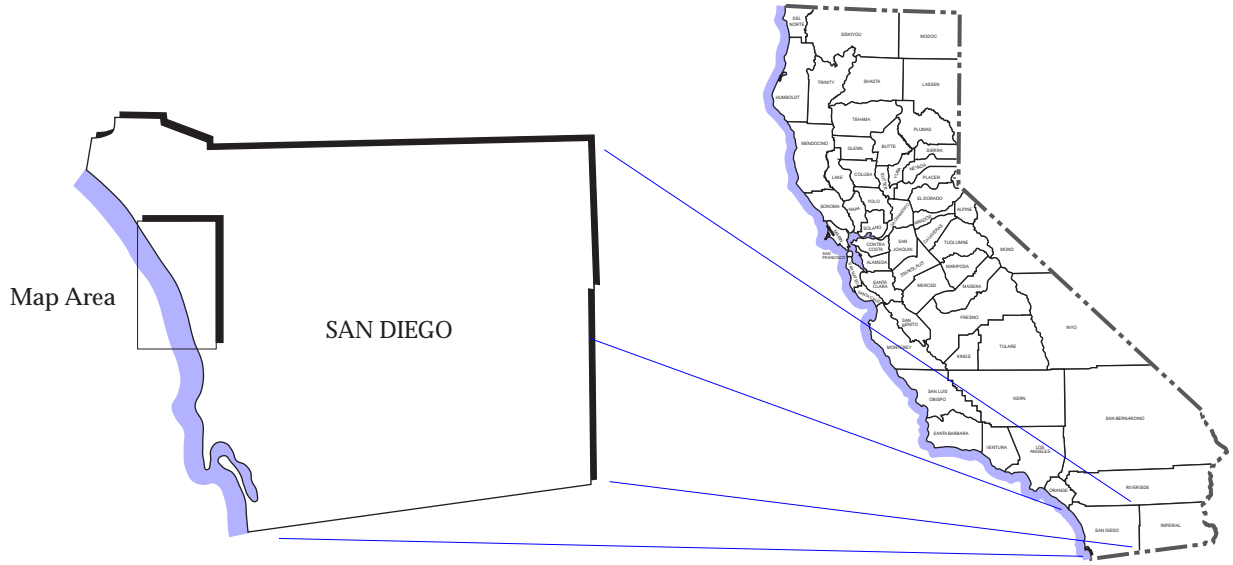
# STATE MUSSEL WATCH 1987-93 SAMPLING STATIONS

*Orange Co. - Dana Point Area*



# STATE MUSSEL WATCH 1995-97 SAMPLING STATIONS

*San Diego Co. - Oceanside Area*





# STATE MUSSEL WATCH 1995-97 SAMPLING STATIONS

*San Diego Co. - San Diego Bay Area*

