

## **APPENDIX A**

### **Maps Showing 1992-93 Station Locations**

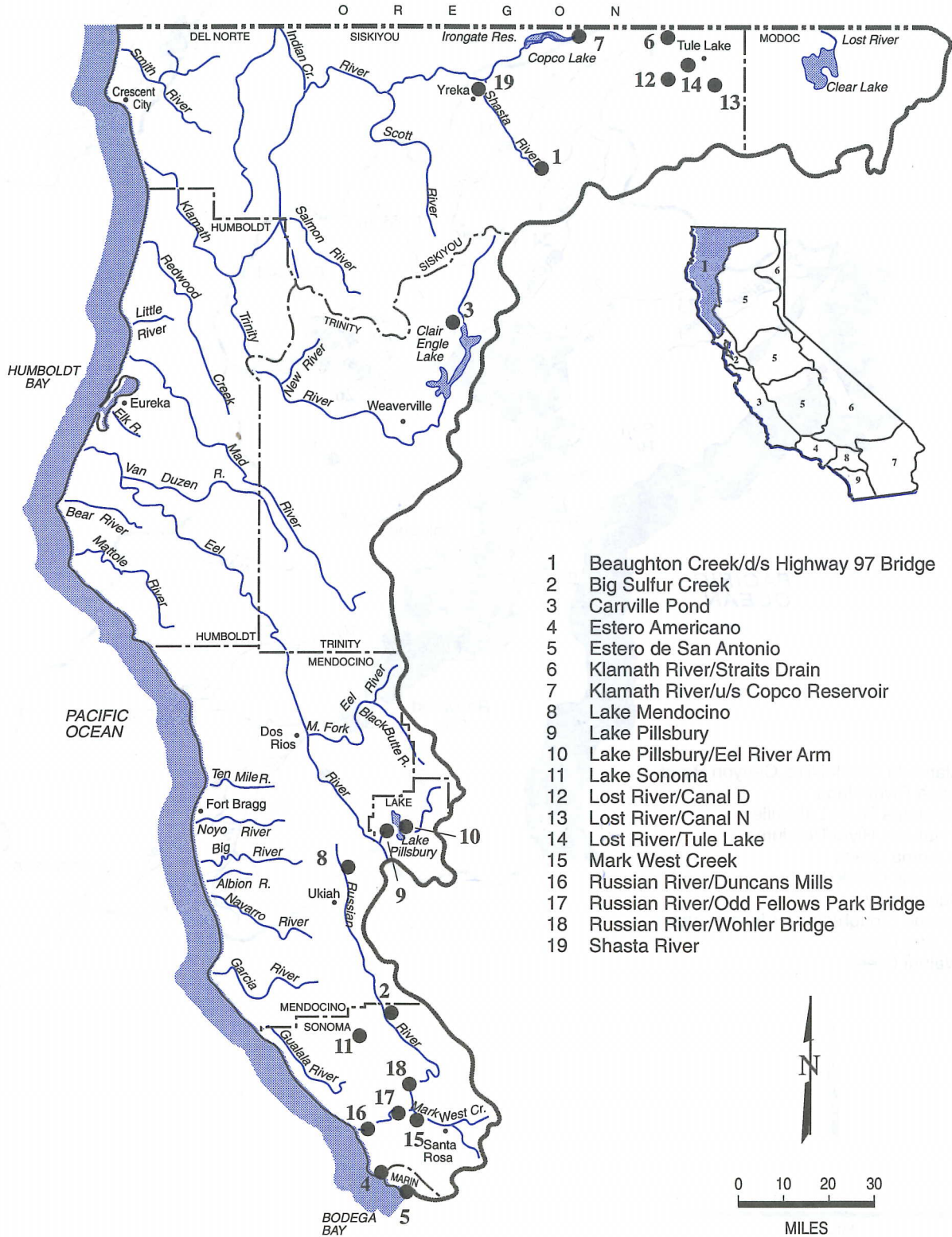
**Appendix A**

**List of Figures**

	<u>Page</u>
<b>Figure 1.</b> TSMP Monitoring Stations 1992-93 ( <b>Region 1</b> ).....	A-3
<b>Figure 2.</b> TSMP Monitoring Stations 1992-93 ( <b>Region 2</b> ).....	A-4
<b>Figure 3.</b> TSMP Monitoring Stations 1992-93 ( <b>Region 3</b> ).....	A-5
<b>Figure 4.</b> TSMP Monitoring Stations 1992-93 ( <b>Region 4</b> ).....	A-6
<b>Figure 5a.</b> TSMP Monitoring Stations 1992-93 ( <b>Region 5,</b> <b>Sacramento Basin</b> ).....	A-7
<b>Figure 5b.</b> TSMP Monitoring Stations 1992-93 ( <b>Region 5,</b> <b>San Joaquin Basin</b> ).....	A-8
<b>Figure 5c.</b> TSMP Monitoring Stations 1992-93 ( <b>Region 5,</b> <b>Tulare Bake Basin</b> ).....	A-9
<b>Figure 6a.</b> TSMP Monitoring Stations 1992-93 ( <b>Region 6,</b> <b>North Lahontan Basin</b> ) .....	A-10
<b>Figure 6b.</b> TSMP Monitoring Stations 1992-93 ( <b>Region 6,</b> <b>South Lahontan Basin</b> ).....	A-11
<b>Figure 7.</b> TSMP Monitoring Stations 1992-93 ( <b>Region 7</b> ).....	A-12
<b>Figure 8.</b> TSMP Monitoring Stations 1992-93 ( <b>Region 8</b> ).....	A-13
<b>Figure 9.</b> TSMP Monitoring Stations 1992-93 ( <b>Region 9</b> ).....	A-14

**Figure 1. TSMP Monitoring Stations 1992-93 - North Coast Region (1)**

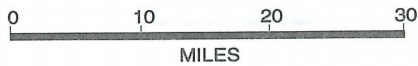
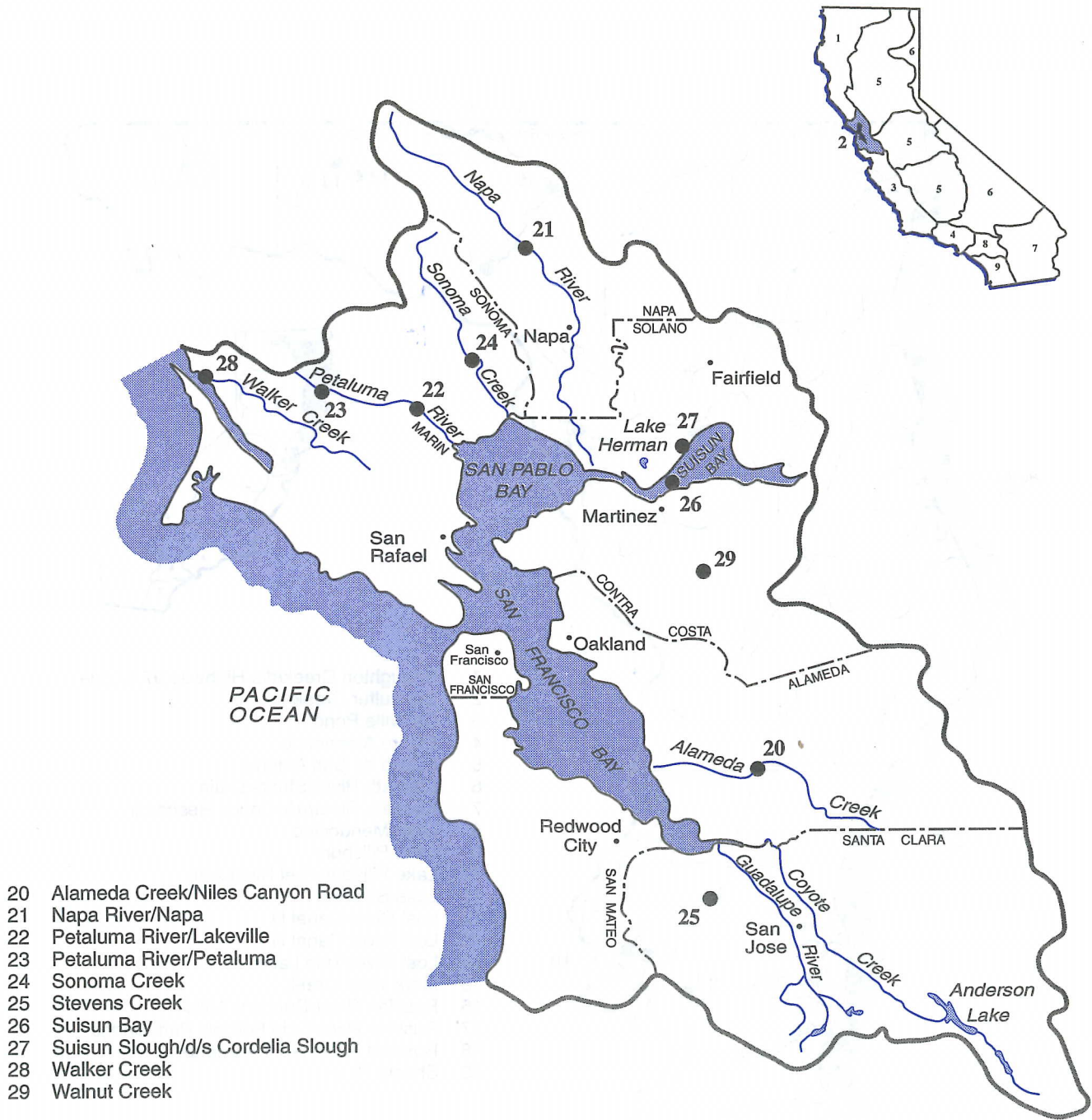
**NORTH COAST HYDROLOGIC BASIN PLANNING AREA (NC)**



- 1 Beaughton Creek/d/s Highway 97 Bridge
- 2 Big Sulfur Creek
- 3 Carrville Pond
- 4 Estero Americano
- 5 Estero de San Antonio
- 6 Klamath River/Straits Drain
- 7 Klamath River/u/s Copco Reservoir
- 8 Lake Mendocino
- 9 Lake Pillsbury
- 10 Lake Pillsbury/Eel River Arm
- 11 Lake Sonoma
- 12 Lost River/Canal D
- 13 Lost River/Canal N
- 14 Lost River/Tule Lake
- 15 Mark West Creek
- 16 Russian River/Duncans Mills
- 17 Russian River/Odd Fellows Park Bridge
- 18 Russian River/Wohler Bridge
- 19 Shasta River

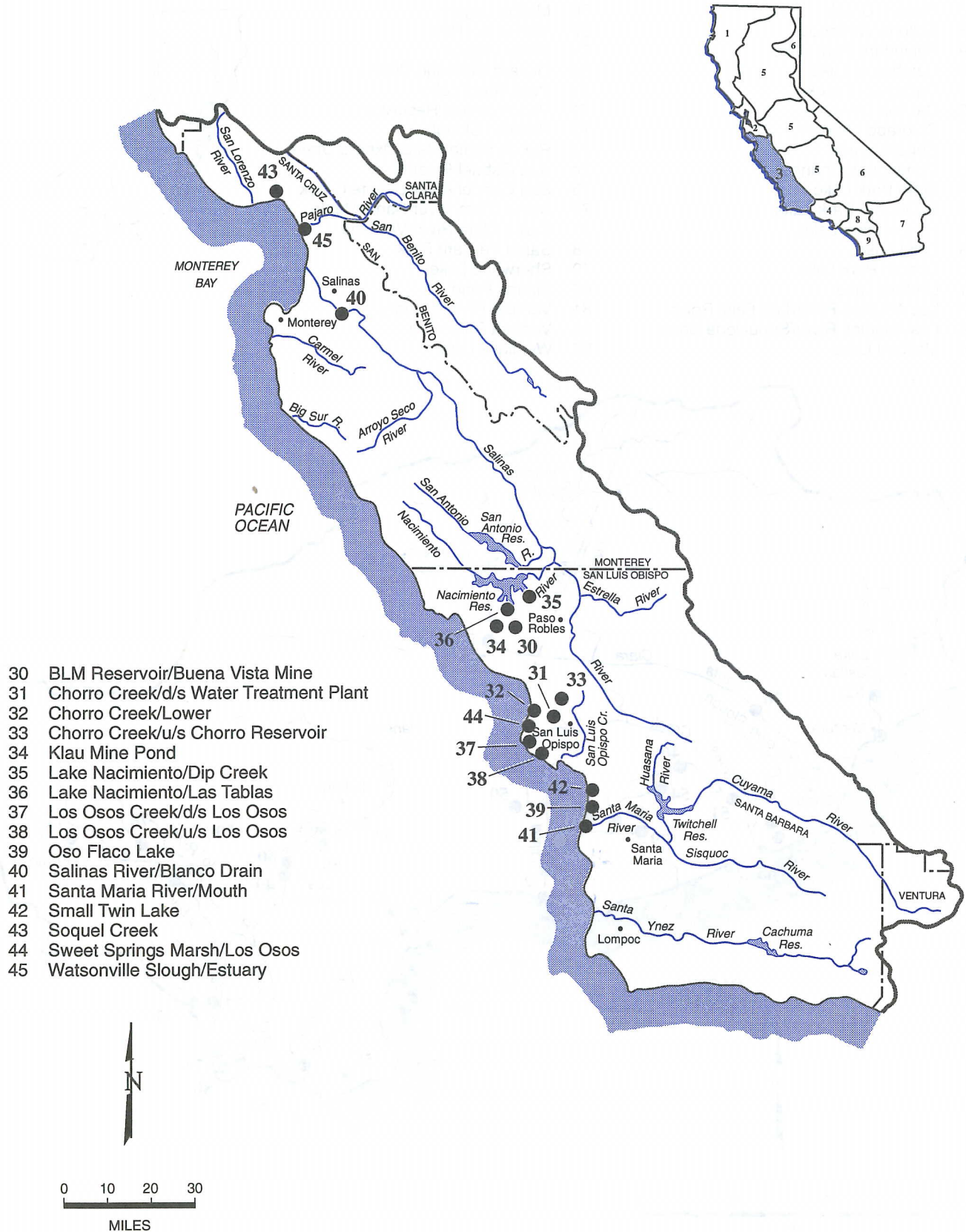
**Figure 2. TSMP Monitoring Stations 1992-93 - San Francisco Bay Region (2)**

SAN FRANCISCO BAY HYDROLOGIC BASIN PLANNING AREA (SF)



**Figure 3. TSMP Monitoring Stations 1992-93 - Central Coast Region (3)**

CENTRAL COAST HYDROLOGIC BASIN PLANNING AREA (CC)

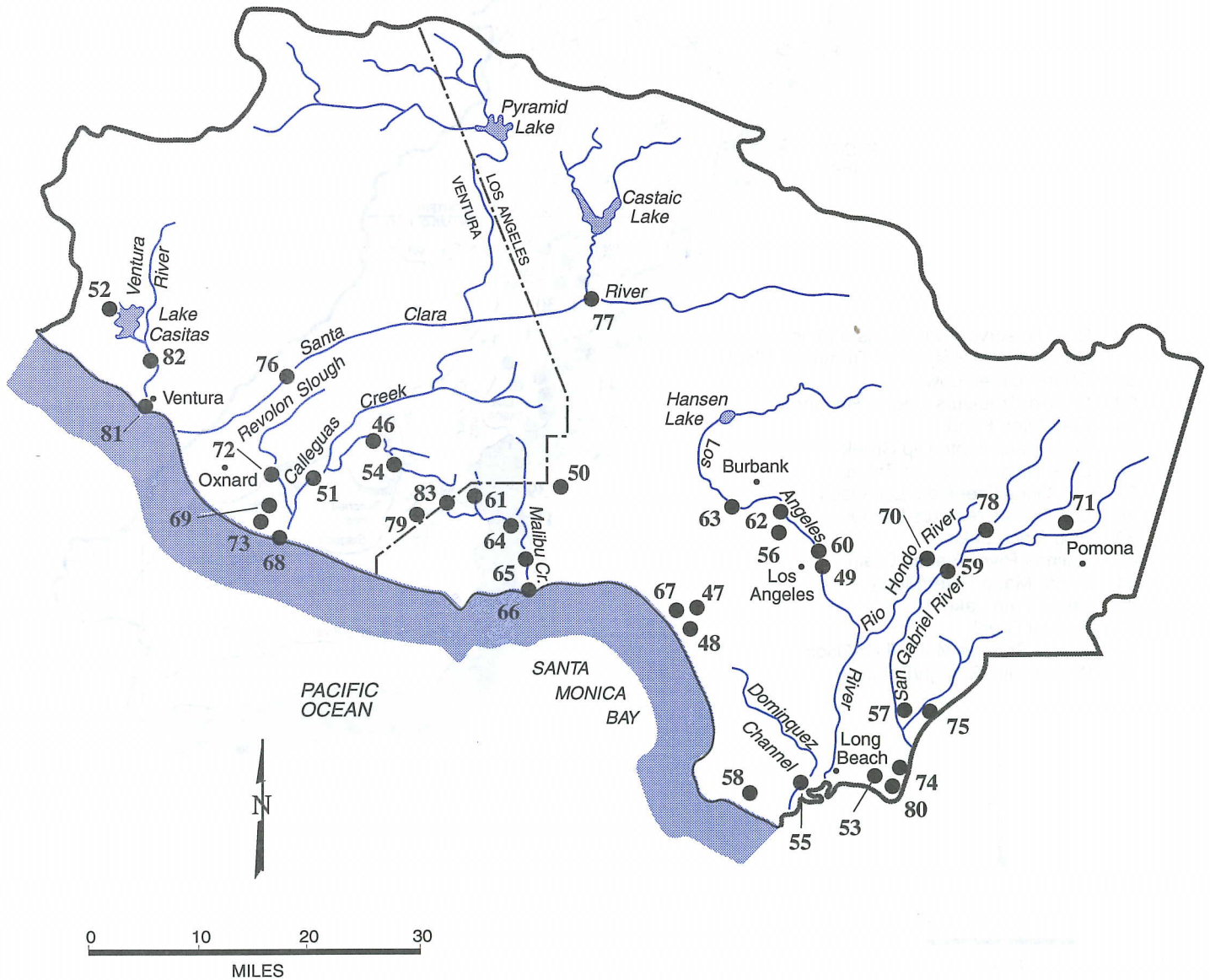


**Figure 4. TSMP Monitoring Stations 1992-93 - Los Angeles Region (4)**

**LOS ANGELES HYDROLOGIC BASIN PLANNING AREA (LA)**

- 46 Arroyo Conejo/d/s Forks
- 47 Ballona Creek
- 48 Ballona Wetlands
- 49 Belvedere Park Lake
- 50 Calabasas Lake
- 51 Calleguas Creek
- 52 Casitas Lake
- 53 Colorado Lagoon
- 54 Conejo Creek
- 55 Dominguez Channel
- 56 Echo Park Lake
- 57 El Dorado Park Lake
- 58 Harbor Park Lake
- 59 Legg Lake
- 60 Lincoln Park Lake
- 61 Lindero Lake
- 62 Los Angeles River/Los Feliz Road
- 63 Los Angeles River/Sepulveda Basin
- 64 Malibou Lake

- 65 Malibu Creek/Tapia Park
- 66 Malibu Lagoon
- 67 Marina del Rey
- 68 Mugu Lagoon
- 69 Oxnard Drainage Ditch 2
- 70 Peck Road Lake
- 71 Puddingstone Reservoir
- 72 Revolon Slough
- 73 Rio de Santa Clara/Oxnard Drain
- 74 San Gabriel River
- 75 San Gabriel River/Coyote Creek
- 76 Santa Clara River/Santa Paula
- 77 Santa Clara River/Valencia
- 78 Santa Fe Dam Park
- 79 Sherwood Lake
- 80 Simms Pond
- 81 Ventura River Estuary
- 82 Ventura River/Ojai
- 83 Westlake Lake





**Figure 5b. TSMP Monitoring Stations 1992-93 - Central Valley Region (5)**

SAN JOAQUIN HYDROLOGIC BASIN PLANNING AREA (SJ)

- 88 Mud Slough
- 89 Salt Slough
- 90 San Joaquin River/Mossville

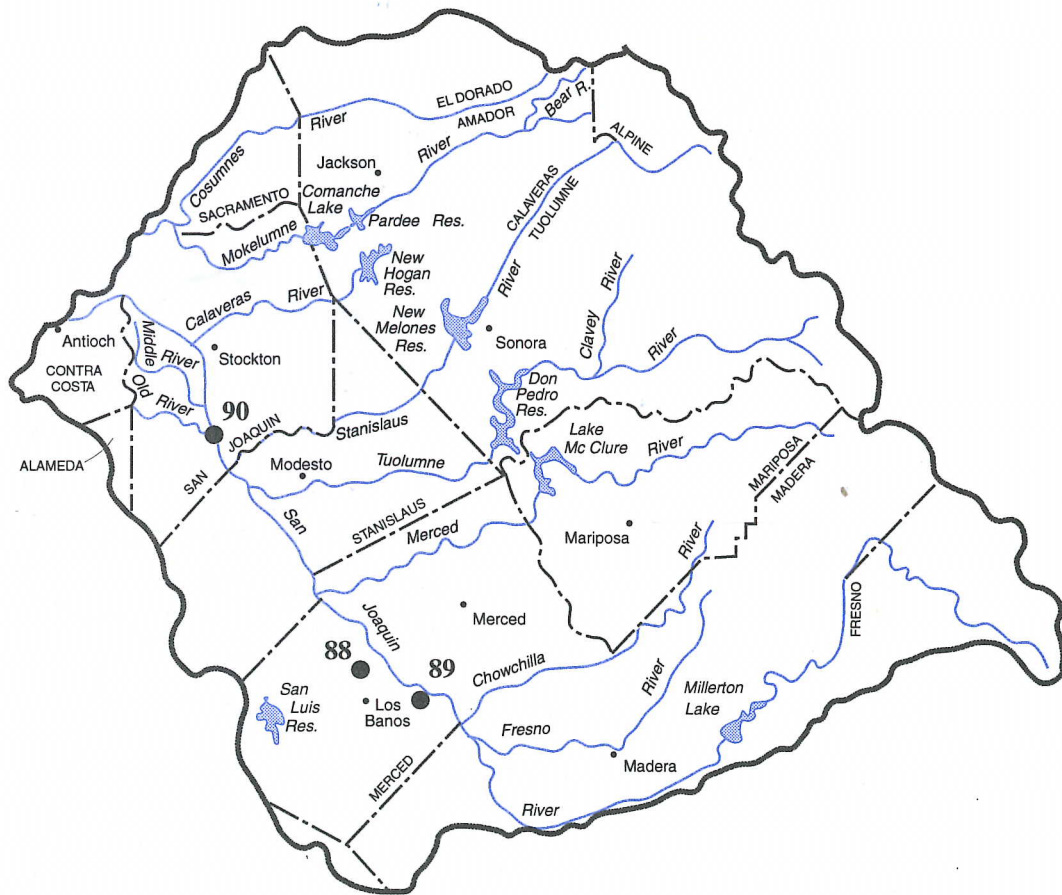
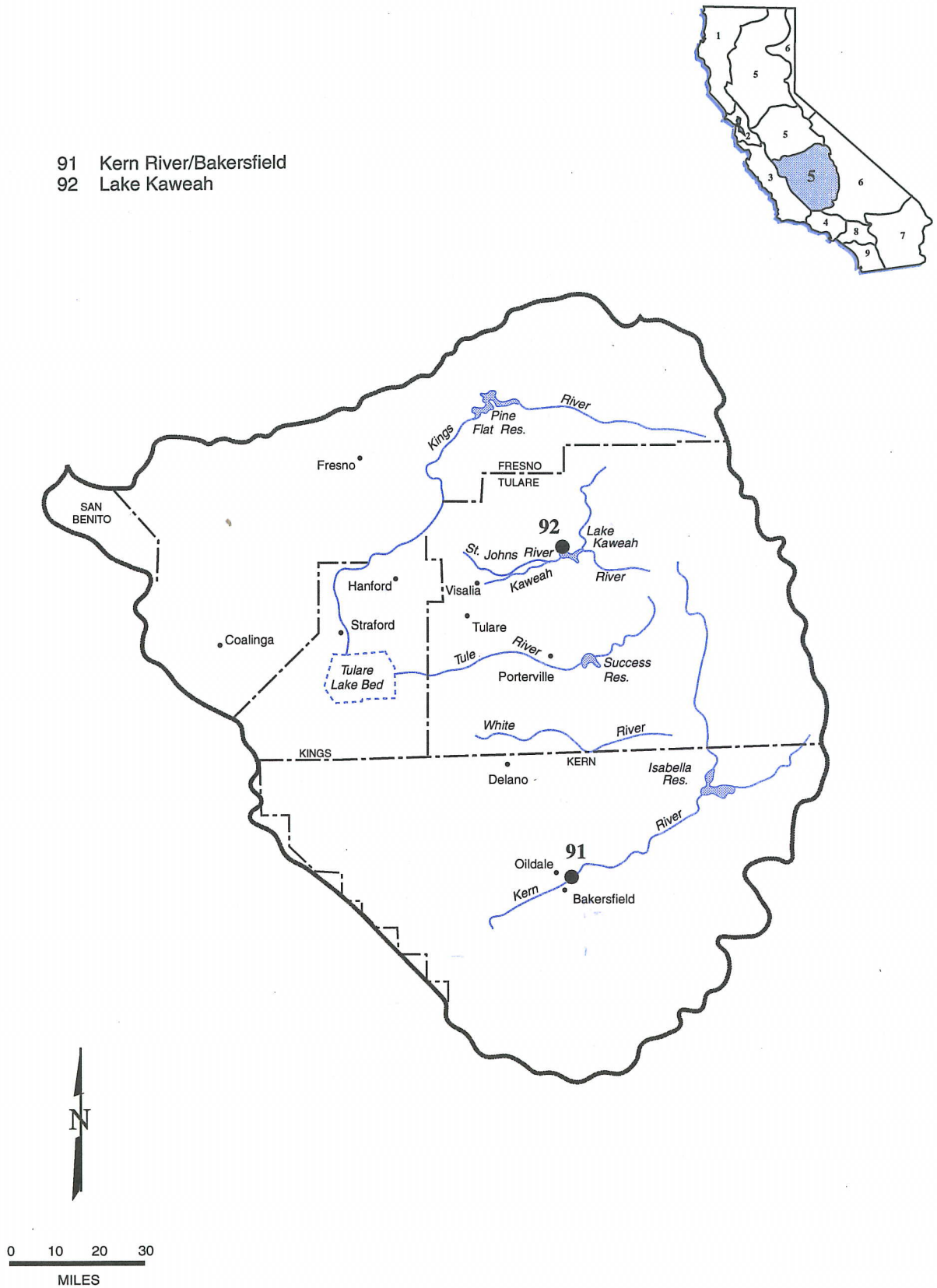




Figure 5c. TSMP Monitoring Stations 1992-93 - Central Valley Region (5)

TULARE LAKE HYDROLOGIC BASIN PLANNING AREA (TL)

- 91 Kern River/Bakersfield
- 92 Lake Kaweah



**Figure 6a. TSMP Monitoring Stations 1992-93 - Lahontan Region (6)**

NORTH LAHONTAN HYDROLOGIC BASIN PLANNING AREA (NL)

- 93 Boca Reservoir
- 94 Bodie Creek/Flying M Club
- 95 Donner Lake
- 96 Lake Tahoe/Homewood
- 97 Robinson Creek
- 98 Trout Creek/Tahoe/d/s Meeks Lumber
- 99 Trout Creek/Tahoe/u/s Meeks Lumber
- 100 Trout Creek/Truckee/d/s Meeks Lumber
- 101 Trout Creek/Truckee/u/s Meeks Lumber
- 102 Virginia Creek/Dog Town
- 103 Willow Creek/Highway 139

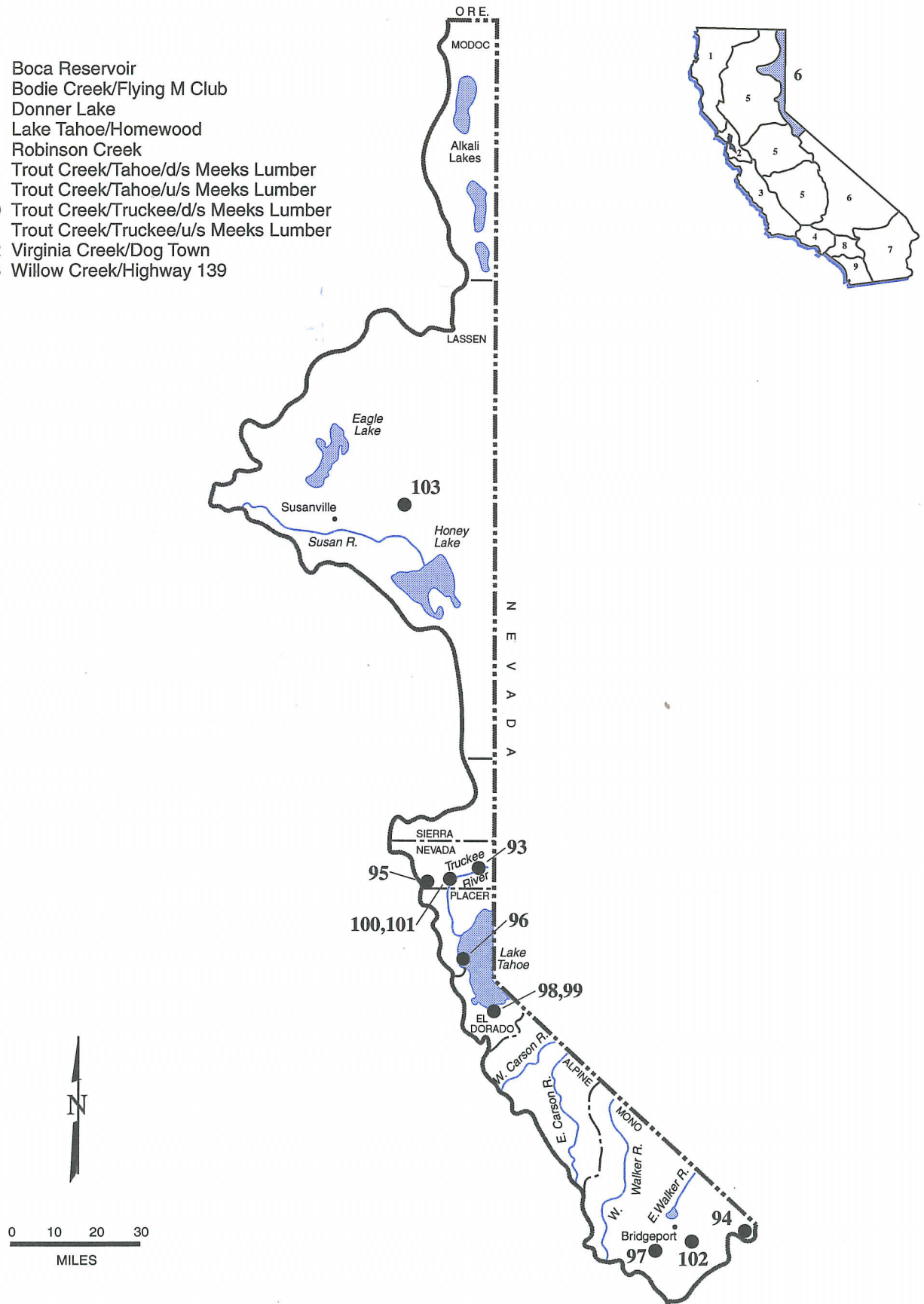
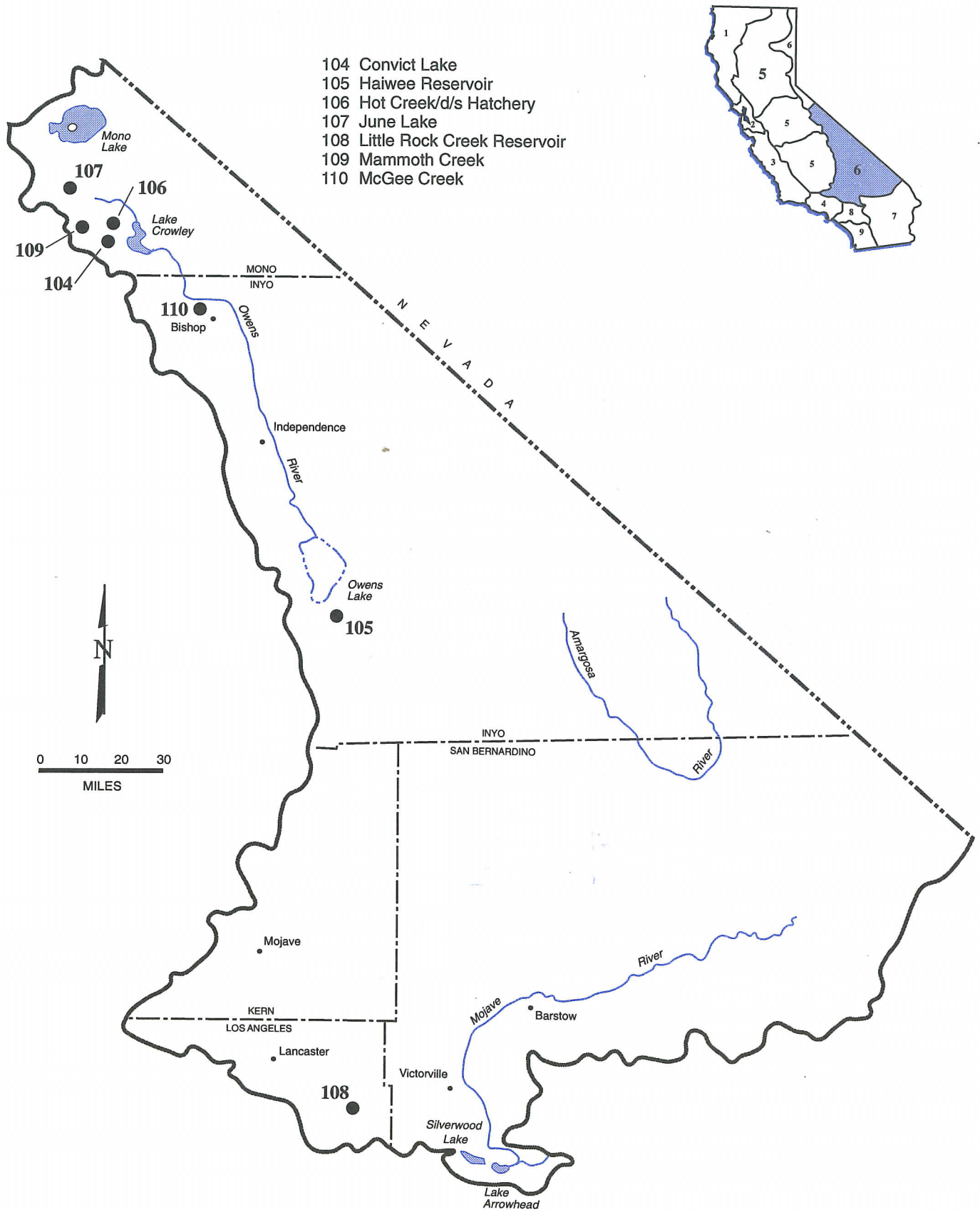


Figure 6b. TSMP Monitoring Stations 1992-93 - Lahontan Region (6)

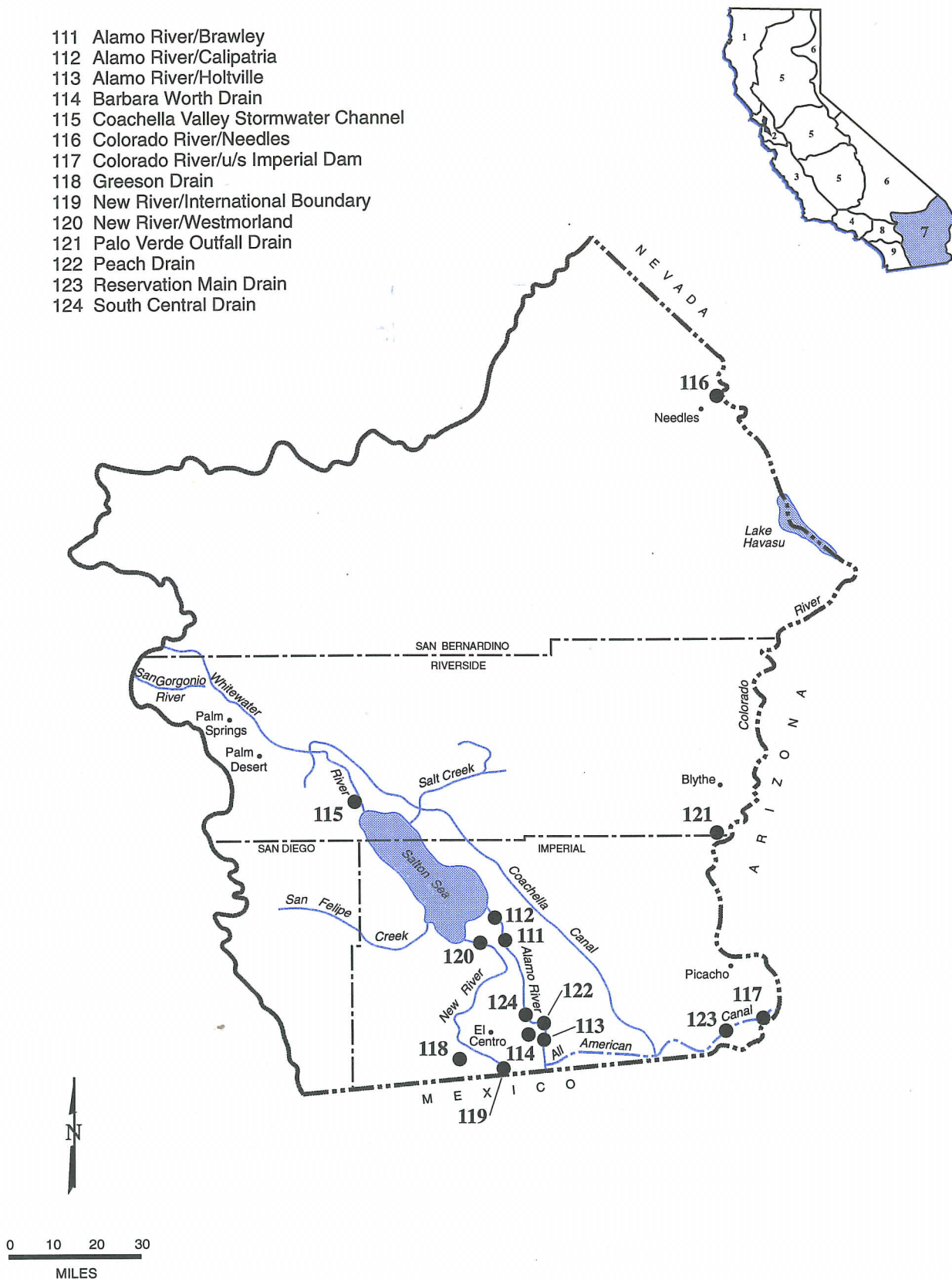
SOUTH LAHONTAN HYDROLOGIC BASIN PLANNING AREA (SL)



**Figure 7. TSMP Monitoring Stations 1992-93 - Colorado River Basin Region (7)**

**COLORADO RIVER HYDROLOGIC BASIN PLANNING AREA (CR)**

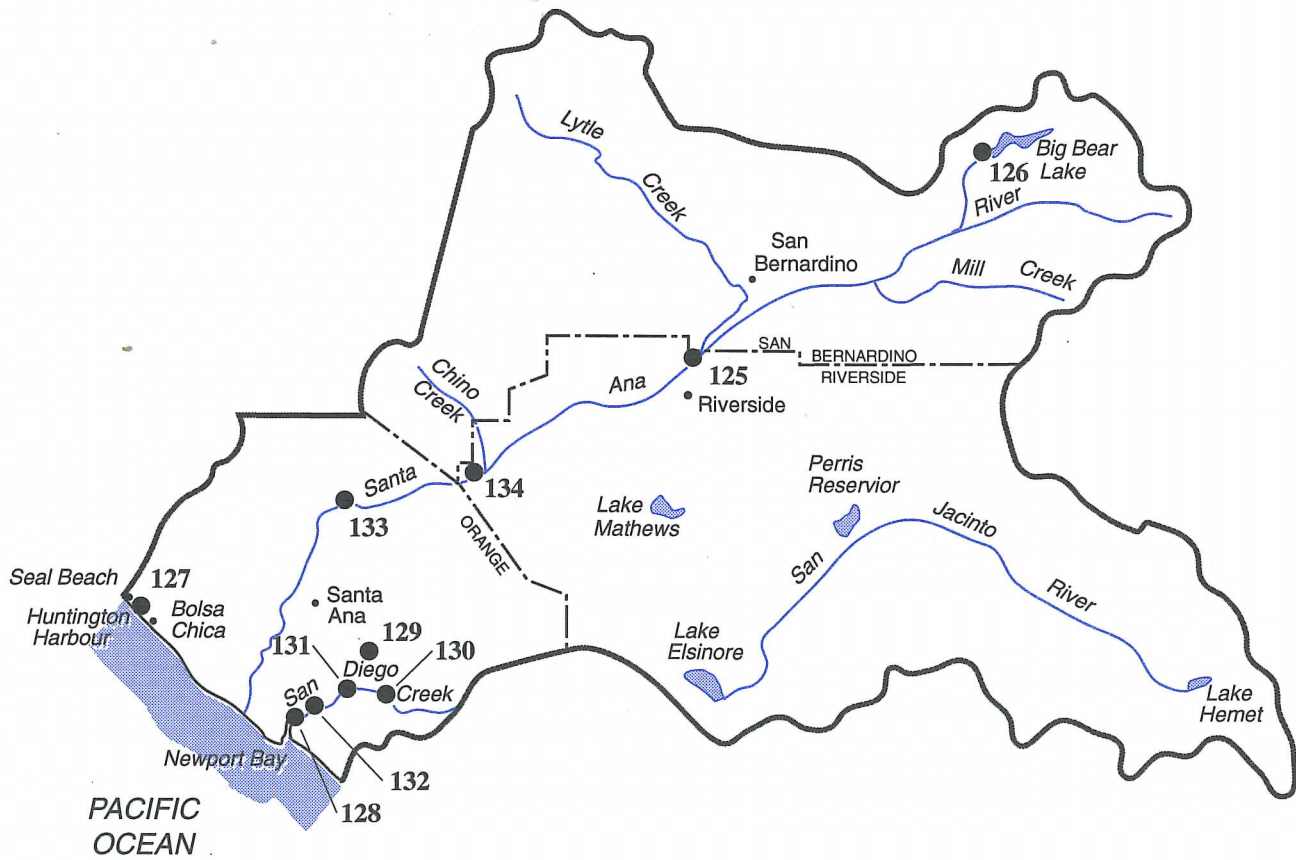
- 111 Alamo River/Brawley
- 112 Alamo River/Calipatria
- 113 Alamo River/Holtville
- 114 Barbara Worth Drain
- 115 Coachella Valley Stormwater Channel
- 116 Colorado River/Needles
- 117 Colorado River/u/s Imperial Dam
- 118 Greeson Drain
- 119 New River/International Boundary
- 120 New River/Westmorland
- 121 Palo Verde Outfall Drain
- 122 Peach Drain
- 123 Reservation Main Drain
- 124 South Central Drain



**Figure 8. TSMP Monitoring Stations 1992-93 - Santa Ana Region (8)**

SANTA ANA HYDROLOGIC BASIN PLANNING AREA (SA)

- 125 Anza Channel
- 126 Big Bear Lake
- 127 Huntington Harbour/Anaheim Bay
- 128 Newport Bay
- 129 Peters Canyon Channel
- 130 San Diego Creek/Barranca Parkway
- 131 San Diego Creek/Michelson Drive
- 132 San Diego Creek/Upper Newport Bay
- 133 Santa Ana River/Imperial Highway Bridge
- 134 Santa Ana River/Prado Dam



**Figure 9. TSMP Monitoring Stations 1992-93 - San Diego Region (9)**

SAN DIEGO HYDROLOGIC BASIN PLANNING AREA (SD)

- 135 Escondido Creek/Camino Del Norte
- 136 Escondido Creek/County Club Drive
- 137 Escondido Creek/Elfin Forest Park
- 138 Famosa Slough
- 139 Forester Creek/Billy Mitchel Road
- 140 Lake San Marcos
- 141 Lindo Lake
- 142 Los Penasquitos Creek/Highway 15
- 143 Lower Sweetwater River marsh
- 144 Rainbow Creek
- 145 Rainbow Creek/Highway 15
- 146 San Diego River/Mission Center Drive
- 147 San Dieguito Lagoon
- 148 San Juan Creek/Doheny State Park
- 149 San Luis Rey River/Highway 15
- 150 San Luis Rey River/Panky Road
- 151 San Marcos Creek/Gibraltar
- 152 Tijuana Estuary

