



2002 Base Map


11

10

O'Neal Rd



-5LL-84



USDA
 7-1-1970 (south)
 Butte County, CA
 1"=700'

Oct 2002



Oct. 2002





Oct. 2002


1002



FOD-01_1

4-7-00





High Line ditch

house

pond

loss of riparian belt

pond

Highway 70

new ditch

Clark Road

O'Neal Road


pond

flood irrigation

pond

USGS
6-8-1984

1"=700'



1995