

2004 MAY - 6 AM 11:31
OFFICE OF THE ATTORNEY GENERAL
DIVISION OF WATER RIGHTS

ENVIRONMENTAL INFORMATION FOR PETITIONS

(THIS IS NOT A CEQA DOCUMENT)

APPLICATION NO. 28473 PERMIT NO. 19895 LICENSE NO.

The following information will aid in the environmental review of your change petition as required by the California Environmental Quality Act (CEQA). IN ORDER FOR YOUR CHANGE PETITION TO BE ACCEPTED AS COMPLETED, ANSWERS TO THE QUESTIONS LISTED BELOW MUST BE COMPLETED TO THE BEST OF YOUR ABILITY. Failure to answer all questions may result in your change petition being returned to you, causing delays in processing. If you need more space, attach additional sheets. Additional information may be required from you to amplify further or clarify the information requested in this form.

DISCRIPTION OF CHANGES TO PROJECT

1. Provide a description of the proposed changes to your project, including but not limited to, type of construction activity, structures existing or to be built, area to be graded or excavated, changes in land use, and project operational changes, including changes in how the water will be used.

Construction changes to the Lower Day Basin include:

- a. Shaping of the basin floor and side walls
 - b. Installation of two intermediate berms with slide gates
 - c. Installation of pedestrian and vehicular access ramps
 - d. New pipe headwalls and protective rip rap
 - e. Rubber dam in Day Creek Channel, w/control house
 - f. Inlet structure and diversion pipeline
 - g. Flow measuring equipment, water depth measurement.
-
-
-
-
-

GOVERNMENTAL REQUIREMENTS

Before a final decision can be made on your change petition, we must consider the information contained in an environmental document prepared in compliance with the requirements of CEQA. If an environmental document has been prepared for your proposed changes by another agency, we must consider it. If one has not been prepared, a determination must be made as to who is responsible for the preparation of the environmental document for your change petition. The following questions are designed to aid us in that determination.

- 2. Contact your county planning or public works department for the following information:
 - a. Person contacted Ken Miller Date of contact 6/10/03
Department SBC Flood Control District Telephone (909) 387-7995
 - b. Assessor's Parcel No. _____
 - c. County Zoning Designation _____
 - d. Are any county permits required for your proposed changes? Yes
If yes, check appropriate space below:
_____ Grading Permit, F20040040 Use Permit, _____ Watercourse
Obstruction Permit, _____ Change of Zoning, _____ General Plan
Change, Other (explain): SCADA system (P-12003078)
Construction Permits for Basins (P-12002068), Rubber Dam (P-12002137)
 - e. Have you obtained any of the required permits described above? Yes. see attached.
If yes, provide a complete copy of each permit obtained.

- 3. Are any additional state or federal permits required for your proposed changes? No (i.e., from Federal Energy Regulatory Commission, U.S. Forest Service, Bureau of Land Management, Soil Conservation Service, Department of Water Resources (Division of Safety of Dams), Reclamation Board, Coastal Commission, State Lands Commission, etc.) For each agency from which a permit is required provide the following information:

Permit type _____
Person (s) contacted _____ Agency _____
Date of contact _____ Telephone () _____

- 4. Has any public agency prepared an environmental document for any aspect of your proposed changes? Inland Empire Utilities Agency

If so, please submit a copy of the latest environmental document (s) prepared, including a copy of the notice of determination adopted by the public agency. If not, explain below whether you expect that a public agency other than the State Water Resources Control Board will be preparing an environmental document for your change petition or whether the applicant, if it is a California public agency, will be preparing the environmental document for your change petition:

1) Final Program Environmental Impact Report (500 + pp), available on request.

2) Notice of Determination, attached.

Note: When completed, please submit a copy of the final environmental document (including notice of determination) or notice of exemption to the State Water Resources Control Board. Processing of your change petition cannot proceed until such documents are submitted.

5. Will your proposed changes, during construction or operation, generate waste or wastewater containing such things as sewage, industrial chemicals, metals, or agricultural chemicals, or cause erosion, turbidity or sedimentation? No If so, explain: _____

If yes or you are unsure of your answer, contact your local Regional Water Quality Control Board for the following information (See attachment for address and telephone number):

Will a waste discharge permit be required for your petition? _____

Person contacted _____ Date of contact _____

What method of treatment and disposal will be used? _____

6. Have any archeological reports been prepared on this project, or will you be preparing an archeological report to satisfy another public agency? Yes. Basic archeological inventory

Do you know of any archeological or historic sites located within the general project area?

No If so, explain: _____

ENVIRONMENTAL SETTING

7. Attach **THREE COMPLETE SETS** of color photographs, clearly dated and labeled, showing the vegetation currently existing at the following locations:
No vegetation exists within concrete flood control channel or recharge basin.

- a. Along the stream channel immediately downstream from the proposed point(s) of diversion
- b. Along the stream channel immediately upstream from the proposed point(s) of diversion
- c. At the place(s) where the water is to be used

Note: It is very important that you submit no less than three complete sets of photographs as required above. If less than three sets are submitted, processing of your change petition will be delayed until you furnish the remaining sets!

8. From the list given below, mark or circle the general plant community types which best describe those which occur within your project area (Note: See footnote denoted by * under Question 11 below):

Tree Dominated Communities

Subalpine Conifer
 Red Fir
 Lodgepole Pine
 Mixed Conifer
 Sierran Mixed Conifer
 White Fir
 Klamath Mixed Conifer
 Douglas-Fir
 Jeffrey Pine
 Ponderosa Pine
 Eastside Pine
 Redwood
 Pinyon-Juniper
 Juniper
 Aspen
 Closed-Cone Pine-Cypress
 Montane Hardwood-Conifer
 Montane Hardwood
 Valley Foothill Hardwood
 Blue Oak Woodland
 Valley Oak Woodland
 Coastal Oak Woodland
 Valley Foothill Hardwood-Conifer
 Blue Oak-Digger Pine
 Eucalyptus
 Montane Riparian
 Valley Foothill Riparian
 Desert Riparian
 Palm Oasis
 Joshua Tree

Shrub Dominated Communities

Alpine Dwarf-Shrub
 Low Sage
 Bitterbrush
 Sagebrush
 Montane Chaparral
 Mixed Chaparral
 Chamise-Redshank Chaparral
 Coastal Scrub
 Desert Succulent Shrub
 Desert Wash
 Desert Scrub
 Alkali Desert Scrub

Herbaceous Dominated Communities

Annual Grassland
 Perennial Grassland
 Wet Meadow
 Fresh Emergent Wetland
 Saline Emergent Wetland
 Pasture

Aquatic Communities

Riverine
 Lacustrine
 Estuarine
 Marine

Developed Communities

Cropland
 Orchard-Vineyard

Urban

Literature source: Mayer, K.E., and W.F. Laudenslayer, Jr., (eds). 1988. A Guide to Wildlife Habitats of California. California Department of Forestry and Fire Protection, Sacramento. 166 pp. (Note: You may view a copy of this document at our public counter at the address given

at the top of this form or you may purchase a copy by calling the California Department of Fish and Game, Wildlife Habitat Relationships (WHR) Program at (916) 653-7203).

9. Provide below an estimate of the type, number, and size (trunk/stem diameter at chest height) of trees and large shrubs that are planned to be removed or destroyed due to implementation of the proposed changes. Consider all aspects of your change petition, including changes in diversion structures, water distribution and use facilities, and changes in the place of use due to additional water development.

None

FISH AND WILDLIFE CONCERNS

10. Identify the typical species of fish which occur in the source(s) from which you propose to divert water and discuss whether or not any of these fish species or their habitat has been or would be affected by your proposed changes. (Note: See footnote denoted by * under Question 11 below):

None

11. Identify the typical species of riparian and terrestrial wildlife in the area and discuss whether or not any of these species and/or their habitat has been or would be affected by your proposed changes through construction of additional water diversion and distribution works and/or changes in land use in the place of water use. (Note: See footnote denoted by * below):

The wildlife of the Upland shrub lands consists of a variety of reptiles, mammals, and birds characteristic of open areas and grasslands. Mammals include rodents, pocket gophers, ground squirrels, and coyotes. Of the 171 species of birds observed in 1984, 100 were

associated with riparian and open-water habitats. The construction of the new water diversion and recharge basins will occur in areas already extensively disturbed by prior construction of flood control facilities.


*Note: The purposes of Question 10 and 11 are to provide a preliminary assessment of the presence of typical plant and animal species in the area and whether these species might be affected by your proposed changes. Detailed site surveys to quantify populations of specific species or determine the presence of rare or endangered species may be required at a later date. It is very important that you answer these questions accurately. If you are unable to obtain appropriate answers from your local California Department of Fish and Game biologists (See attachment for address and telephone number) or you do not have adequate information or expertise to complete your answers, you should hire a fishery consultant and/or a wildlife consultant to review your project and prepare suitable answers for you. For information on available qualified fishery or wildlife consultants near you, consult your local telephone directory yellow pages under Environmental and Ecological Services, or call the California Environmental Protection Agency, Registered Environmental Assessor (REA) Program, at (916) 324-6881 or the University of California, Cooperative Extension Service (See your local telephone directory white pages).

12. Do your proposed changes involve any construction or grading-related activity which has significantly altered or would significantly alter the bed or bank of any stream or lake? No.

If so, explain: _____

CERTIFICATION

I hereby certify that the statements I have furnished above and in the attached exhibits are complete to the best of my ability, and that the facts, statements, and information presented are true and correct to the best of my knowledge.

Date 4/30/04 Signature 

San Bernardino County Flood Control District

Orig to IS. 6/10/03 #1

Inspection Phone:
(909) 387-8014

825 East Third Street, Room 100
San Bernardino, CA 92415-0835
(909) 387-7995 - FAX (909) 387-8043

Inspection office shall be notified two working days prior to commencing permitted use. FAILURE TO OBTAIN INSPECTION SHALL BE CAUSE TO VOID THIS PERMIT.

PERMIT COPY



Permit Issued: June 10, 2003


Permit Expires: June 10, 2004

File: 1-606/2.04
Permit No: P-12002068

Permittee: Inland Empire Utilities Agency
9400 Cherry Avenue, Building A
Fontana, CA 92335

Filing Fee: NO FEE
Inspection Fee: \$2,000.00
(Nonrefundable) TOTAL: \$2,000.00

Contact/Phone: Garth Morgan / (909) 357-0241
Water Resources Engineer



Permit Activity: Perform the following improvements for the purpose of Chino Basin groundwater recharge:
1) basin excavation and grading, 2) construct two berms with concrete and rock slope protection, 3) construct two 36-inch RCPs with gate inlets and appurtenances, and 4) remove existing 42-inch RCP inlet riser and replace with a 54-inch RCP inlet riser

Facility: Day Creek Basin Nos. 1 and 2

Location: South of Highland Avenue

City/Community: City of Ontario

- The proposed permit activity shall be in accordance with the Plans (Exhibit "A"), and the Special, Standard and General Provisions, all of which are attached and made a part of this permit.
- AT LEAST 48-HOURS NOTICE SHALL BE GIVEN TO THE DISTRICT BEFORE STARTING ANY WORK UNDER THIS PERMIT.** Contact the District's inspector at (909) 387-8014; failure of notification is cause for revocation of this permit.
- This permit, or a certified copy thereof, shall be kept at the job site throughout the period of operations within District right-of-way and shall be shown to any District Representative or any law enforcement officer upon demand. Exercise of this permit shall indicate acceptance of and agreement to comply with all provisions included herein. Violation of any provision shall be cause for immediate revocation of permit.

PERMITTEE'S ACCEPTANCE:

Signature by the Permittee or Permittee's Authorized Agent of this Permit shall indicate acceptance of all of the provisions of the permit.

DISTRICT APPROVAL:

Richard W. Atwater SIGN
Permittee

Ken A. Miller
KEN A. MILLER
Flood Control Engineer

RICHARD W. ATWATER PRINT

GM/CEO TITLE

cc: Fish and Game
FC Operations Supt
Inspector

SPECIAL PROVISIONS

1. The operation and maintenance of recharge facilities constructed under this permit shall be in accordance with Agreement for Operation and Maintenance of Facilities to Implement the Chino Basin Recharge Basin Master Plan, Agreement No. 03-0083, between the District, Inland Empire Utilities Agency, Chino Basin Water Conservation District and Chino Basin Watermaster approved by the Board of Supervisors of San Bernardino County on January 14, 2003. Should conflicts arise between the provisions of this permit and the provisions of the above referenced agreement on operation and maintenance matters, the provisions of the agreement shall govern.

STANDARD PROVISIONS

1. **The term for construction completion of the permitted activity is one year.** The District will coordinate an extension(s) to the permit construction term upon receipt of a completed Flood Control permit amendment application at least 30 days prior to the expiration date. Said extension(s) will not be unreasonably withheld.
2. No revisions to the approved plans for work within District right-of-way shall be made during construction without review, written approval and/or permit amendment from the District.
3. No floatable materials or stockpiling shall be maintained in the basin area, and equipment shall be kept out of the basin except when in use during working hours.
4. The existing access gates shall be locked after hours and on weekends by interlocking Permittee's or contractor's lock with the District's lock to allow continued District access.
5. The proposed activity within District right-of-way shall be in compliance with all City ordinances for noise and operating hours.
6. An access gate with locks shall be installed, if needed, to control public access during the evenings and on weekends. The Permittee shall ensure that the gate remains locked at all times except when authorized access is required.
7. The Permittee shall not have exclusive use of the permitted area. The District may allow other Permittees access to the area to engage in other permitted activities.
8. All existing asphalt or concrete surfacing removed for the basin improvements shall be sawcut at the removal limits. Any settlement in the future shall be maintained by the Permittee.
9. Backfill in all areas having flood control facilities shall be similar to the existing material and shall not contain organic material, broken concrete or pavement, or other material unsuitable for compaction. All backfill shall be compacted to at least 90% relative density as determined by ASTM test Method D-1557, Method C and certified evidence thereof submitted. Compaction tests shall be performed at locations specified and to the satisfaction of the District.

10. All construction and material testing for facilities constructed within District right-of-way will be performed by the Permittee and/or Permittee's authorized agent and certified evidence thereof shall be furnished to the District at the Permittee's expense.
11. The Permittee will submit "Record Drawings" at the time of the final inspection.
12. No more than one-third of any flood control facility may be obstructed during the period October 15 to April 15, nor more than two-thirds of any facility may be obstructed during the remaining period. The term "obstruction" shall include all temporary or permanent structures, falsework, excavated material, and equipment connected with the construction. For the purpose of computing the area of an obstruction, dimensions shall be taken normal to the channel flow of the actual physical outline of the obstruction.
13. The inspection fee for this permit is based on the Schedule of Fees Ordinance No. 3820 (copy attached). Upon completion of the permitted activity, the District will compile all District costs as outlined on the Schedule of Fees. In the event that the costs exceed \$2,000, the Permittee will be billed for the overage and hereby agrees to pay such amount to the District. In the event that the costs are less than \$2,000, the excess will be refunded to the Permittee.
14. Concrete for rock inlet and outlet structures, bottom controls, splash pad and other proposed structures shall be 560-B or C-3250.
15. Concrete mix designs shall be submitted to the District for review and approval at least 72 hours prior to concrete placement within District right-of-way.
16. All reinforcing steel shall conform to the requirements of ASTM A-615 and shall be Grade 60.
17. All structural concrete shall be 4000 psi with "A" gradation in all inverts and 4000 psi with "B" gradation for all walls.
18. No shotcrete or gunite concrete placement will be allowed within existing or future District right-of-way. All concrete structures shall be cast-in-place.
19. The Permittee shall provide to the District a point of contact and a schedule for discharge into the basin 30 days prior to any flows entering into the basin.
20. A modified concrete apron, attached herewith as Exhibit "B", shall be required around all above ground structures.
21. This permit will expire one year from the date of issuance. The District and Inland Empire Utilities Agency are parties to an agreement to continue water spreading activities after the permit expiration.
22. Should maintenance activities be required during construction, especially during the period of October 15 to April 15, the Permittee shall coordinate the permit activity with the District in accordance with Agreement for Operation and Maintenance of Facilities to Implement the Chino Basin Recharge Basin Master Plan, Agreement No. 03-0083

23. Permittee shall be responsible for security and surveillance of the areas used for ponding, conveying and spreading of imported water when water is present. Permittee may employ guards for this purpose.

GENERAL PROVISIONS

1. Exercise of this permit, by Permittee or Permittee's authorized agent, shall indicate acceptance of all of the provisions of this permit. Permittee shall make all contractors doing work on this project familiar with all of the requirements of this permit. Violation of any provisions of this permit shall be cause for immediate revocation of the permit.
2. INSURANCE - This permit shall not become valid until the Certificate of Insurance has been completed by your contractor's insurance company and approved by the Flood Control District. If the permit activity is to be completed by Permittee's forces, the Certificate of Insurance shall be completed by Permittee's insurance company and approved by the Flood Control District.
3. The Permittee shall indemnify and hold the District and all officers, employees and agents of said public body free and harmless from any and every claim, demand or action for damages, or injury to any person or persons or property of any kind whatsoever, and any cost or expense in connection therewith, and agrees to defend the Flood Control District, the County of San Bernardino, and all officers, employees and agents of said public body against any claims or demands which may arise out of or result from Permittee's construction, operation, use or activities on District right-of-way.
4. A copy of this permit will be sent to the State Department of Fish and Game, who may require a permit for this type of activity. It is the responsibility of the Permittee to obtain any required permits and approvals prior to starting any activity authorized in the permit. State Department of Fish and Game may be contacted at the address below.

Department of Fish and Game
Attn: Environmental Services
330 Golden Shore Drive, Suite 50
Long Beach, CA 90802
(562) 590-5126

- A completely executed copy of the State Department of Fish and Game permit shall be kept at the permit site at all times while work is being performed. Permittee shall make all contractors doing work on this project familiar with all of the requirements of the State Department of Fish and Game permit.
5. Prior to beginning any activity authorized in this permit, the Permittee and/or Permittee's authorized agent, shall notify Underground Service Alert (USA) at 1-800-422-4133 at least 48 hours in advance to coordinate the permit activity on District right-of-way.
6. In accepting this permit, the Permittee agrees to replace any existing improvements which may include but not be limited to access road pavement, irrigation pipelines, chain link fencing and landscaping with acceptable products, installed to size, line and grade as the existing products removed and as approved by the District.
7. Work done in the absence of prescribed inspection may be required to be removed and replaced under the proper inspection, the entire cost of removal and replacement, including the cost of all materials used in the work thus removed, shall be borne by the Permittee, regardless of whether the work removed is found to be defective or not. Work covered up without the authority of the District, shall upon order of the District, be uncovered to the extent required, and the Permittee shall bear the entire cost of performing all the work and furnishing all the equipment and materials necessary for the removal and subsequent replacement of the covering, as directed by the District.
8. Should construction activities be required during the period October 15 to April 15, work shall be undertaken within a 5-day clear weather forecast. Permittee shall maintain and provide for a flood watch when storm conditions threaten, and have personnel and equipment available on a 24-hour schedule and provide the District with the names and after-hours phone numbers of responsible supervisory personnel.

9. Any survey monuments which will be disturbed or destroyed shall be located, referenced and a corner record filed with County Surveyor prior to the start of construction. The monuments shall be reset in a surface of the new construction, with a suitable monument box placed thereon, or set with permanent witness monuments. A corner record shall be filed with the County Surveyor for reset of monuments and evidence submitted prior to finalizing the permit. All work shall be performed under the direction of a licensed land surveyor or registered civil engineer at the expense of the Permittee.
10. Access to the District's levees, channels and patrol roads shall remain open and free to vehicular traffic at all times. Alternate access to the facilities shall be provided when existing access is severed or impaired. Permittee must prevent the public or unauthorized persons from entering the construction area or the District's right-of-way.
11. The Permittee shall perform, at Permittee's own expense, all construction surveying and engineering necessary to control construction to limits defined in the Plans and Exhibit "A". The construction surveying and engineering will be performed to the District's satisfaction.
12. Permittee shall, at all times, exercise proper dust control and dust abatement.
13. At any time during the life of this permit, the District may revise, modify or add provisions to this permit as may be required to meet the flood control, water conservation and safety responsibilities of the District.
14. The location of any temporary construction roadways or ramps which the Permittee may wish to build within District right-of-way shall be subject to the approval of the District. Roads shall be constructed so as to wash out during any appreciable flows.
15. This permit is valid only to the extent of the Flood Control District's jurisdiction. Permits or other approvals required by other cognizant agencies or underlying fee owners of District easement lands shall be the responsibility of the Permittee. Nothing contained in this permit shall be construed as a relinquishment of any rights now held by the Flood Control District.
16. If the Permittee should refuse or neglect to comply with the provisions of the permit, or the orders of the District, the District may have such provisions or orders carried out by others at the expense of the Permittee.
17. If the Permittee fails to comply with any obligation contained herein, Permittee shall be liable to the District for any administrative expenses and attorney's fees incurred in obtaining compliance with this permit and any such expenses and fees incurred in processing any action for damages or for any other remedies permitted by law.
18. No part of the activities authorized under this permit shall be accepted in phases. All work within District right-of-way must be completed prior to District acceptance of improvements within District right-of-way.
19. At the completion of the construction activities, the area shall be cleaned, graded and dressed to the satisfaction of the District. A joint inspection (Permittee/District) shall be made to determine if the work has been completed in accordance with permit requirements.
20. This permit is valid only for the purpose specified herein. All proposed changes shall be submitted, in writing, for District review and approval.
21. Activities under this Permit are subject to any instructions of the Flood Control Engineer or his representative. ALL INSTRUCTIONS MUST BE STRICTLY OBSERVED.
22. District activities shall take precedence at all times and, when any work or activity must be performed to carry out the functions and purposes of the District, Permittee must allow same to be done without interference.
23. Any damage caused to District facilities or structures by reason of the exercise of the Permit shall be repaired at the cost of the Permittee to the satisfaction of the District. Permittee will be billed for the actual cost to the District should Permittee neglect to make such repairs promptly.

24. Any District right-of-way monuments that are removed, disturbed, or destroyed as a result of activity under permit will be replaced by the District. Permittee will be billed and agrees to immediately pay all costs of such replacement.
25. Unless otherwise specified herein, this permit is subject to all prior permits, agreements, easements, privileges or other rights, whether recorded or unrecorded, in the area specified in this permit. Permittee shall make his own arrangements with holders of such prior rights.
26. The permitted activities shall be in accordance with:
 - a. The San Bernardino County Department of Public Works, Transportation and Flood Control Standard Specifications, available at the Department of Public Works, 825 E. Third Street, San Bernardino, California; and
 - b. all applicable provisions of the "Construction and Safety Orders" issued by the State Division of Industrial Safety and "Manual of Accident Prevention in Construction" issued by the Associated General Contractors, Inc.
27. All work associated with the activities authorized under this permit shall conform with all Cal-OSHA requirements. Prior to any shoring activity, the Permittee or Permittee's authorized agent shall submit shoring plans, signed and approved by a registered engineer, and copies of required permits.
28. It shall be the responsibility of the Permittee and/or the Permittee's authorized agent to insure that all personnel performing work authorized under this permit are adequately trained and have appropriate safety gear and equipment before entering any confined space.
29. The Permittee shall comply with the District's Stormwater Ordinance 3588 and all applicable National Pollutant Discharge Elimination System (NPDES) requirements to reduce or eliminate pollution of stormwater discharges into waters of the United States. In this regard, the Permittee shall utilize best management practices in the operation and storage of equipment, machinery, fuels, etc., to prevent any pollutants from being discharged into any storm drain and/or channel systems. In addition, pollutants (including sediment) generated as a result of the activity authorized by this permit shall not be discharged into the drainage system.
30. Should future activities of the Corps of Engineers and/or the District so require, the Permittee shall, at Permittee's expense, relocate all or any part of the subject works as so required.
31. The District will consider time extensions to the permit upon receipt of a written request from the Permittee thirty (30) days prior to expiration.
32. The area disturbed by permitted activities shall be kept to minimum and shall be limited to that area actually being worked.
33. No nuisance shall be allowed on any of the premises and the Permittee shall exercise diligence in precluding any dumping operations in the area by patrolling or installing barriers to deter unauthorized access when the premises are not supervised.
34. Any unauthorized structure or portions thereof placed on District right-of-way or which affect District structures, must be removed by Permittee without cost to the District.
35. Violation of any provision contained therein, without written consent of the District, shall be cause for immediate revocation of this permit after written notice to the Permittee of any violation not remedied within thirty (30) days following said written notice.
36. Upon cancellation or revocation of this permit, for any cause whatsoever, Permittee shall immediately cease all activities authorized hereunder, shall restore District right-of-way, structures and facilities to the satisfaction of the District, and shall vacate the District's premises. Should Permittee neglect to restore the premises, structures and facilities to a condition satisfactory to the District, the District will perform such work and Permittee agrees to reimburse the District for all actual costs of work performed.

37. If the permit term is extended, an annual inspection fee shall be due each year on the anniversary date of the permit. The annual inspection fee shall be based on the District's current Schedule of Fees Ordinance in effect on the anniversary date of the permit.
38. It is expressly understood that the area involved under this permit is subject to inundation from storm, flood and/or conservation flows at any time, and that the District shall not, in any way, be obligated to afford protection against said flows, or to assume any cost for damages. The District reserves the right to divert any storm or flood flows upon any land under this permit any time, and no diversion of such shall be made by the Permittee without the consent of the District.
39. All concrete shall conform to Section 201-1 of the Standard Specification for Public Works Construction, latest edition, unless otherwise specified in this permit. Curing compound shall conform to the provisions of Section 201-4.1 of the Standard Specifications for Public Works Construction, latest edition, Type 1-clear or translucent with red fugitive dye.

Rev. 12/00

San Bernardino County Flood Control District

825 East Third Street, Room 106
San Bernardino, CA 92415-0835
(909) 387-7995 - FAX (909) 387-8043



#12

Inspection Phone:
(909) 387-8014

Inspection office shall be notified two working days prior to commencing permitted use. FAILURE TO OBTAIN INSPECTION SHALL BE CAUSE TO VOID THIS PERMIT.

PERMIT COPY

Permit Issued: July 24, 2003 **Permit Expires:** July 24, 2004 **File:** 1-601, 1-606/2.04
Permit No: P-12002137

Permittee: Inland Empire Utilities Agency
9400 Cherry Avenue, Building A
Fontana, CA 92335

Filing Fee: NO FEE
Inspection Fee: \$3,000.00
(Nonrefundable) TOTAL: \$3,000.00

Contact/Phone: Garth Morgan / (909) 357-0241
Water Resources Engineer


Permit Activity: Perform the following improvements for the purpose of the Chino Basin Groundwater Recharge:
1) Install a rubber dam, 2) construct a control house and 3) a gated 36-inch RCP turnout structure

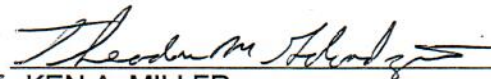
Facilities: Day Creek Channel and Day Creek Basin No. 1
Location: South of Highland Avenue
City/Community: City of Rancho Cucamonga

1. The proposed permit activity shall be in accordance with the Plans (Exhibit "A"), and the Special, Standard and General Provisions, all of which are attached and made a part of this permit.
2. **AT LEAST 48-HOURS NOTICE SHALL BE GIVEN TO THE DISTRICT BEFORE STARTING ANY WORK UNDER THIS PERMIT.** Contact the District's inspector at (909) 387-8014; failure of notification is cause for revocation of this permit.
3. This permit, or a certified copy thereof, shall be kept at the job site throughout the period of operations within District right-of-way and shall be shown to any District Representative or any law enforcement officer upon demand. Exercise of this permit shall indicate acceptance of and agreement to comply with all provisions included herein. Violation of any provision shall be cause for immediate revocation of permit.

PERMITTEE'S ACCEPTANCE:
Signature by the Permittee or Permittee's Authorized Agent of this
Permit shall indicate acceptance of all of the provisions of the permit.

DISTRICT APPROVAL:

 4/21/03
Permittee's Signature Date


KEN A. MILLER
Flood Control Engineer

Richard W. Atwater
Print
Chief Executive Officer/
General Manager
Title

cc: Fish and Game
FC Operations Supt
Inspector

SPECIAL PROVISIONS

1. The operation and maintenance of recharge facilities constructed under this permit shall be in accordance with Agreement and Operation and Maintenance of Facilities to Implement the Chino Basin Recharge Basin Master Plan, Agreement No. 03-0083 between the District, Inland Empire Utilities Agency, Chino Basin Water Conservation District and Chino Basin Watermaster approved by the Board of Supervisors of San Bernardino County on January 14, 2003. Should conflicts arise between the provisions of this permit and the provisions of the above referenced agreement on operation and maintenance matters, the provisions of the agreement shall govern.

STANDARD PROVISIONS

1. **The term for construction completion of the permitted activity is one year.** The District will coordinate an extension(s) to the permit construction term upon receipt of a completed Flood Control permit amendment application at least 30 days prior to the expiration date. Said extension(s) will not be unreasonably withheld.
2. No revisions to the approved plans shall be made during construction without review, written approval and/or permit amendment from the District.
3. No floatable materials or stockpiling shall be maintained within District right-of-way, and equipment shall be kept out of District right-of-way except when in use during working hours.
4. The existing access gates shall be locked after hours and on weekends by interlocking Permittee's lock with the District's lock to allow District access.
5. The proposed activity within District right-of-way shall be in compliance with all City ordinances for noise and operating hours.
6. An access gate with locks shall be installed, if needed, to control public access during the evenings and on weekends. The Permittee shall ensure that the gate remains locked at all times except when authorized access is required.
7. The Permittee shall not have exclusive use of the permitted area. The District may allow other Permittees access to the area to engage in permitted activities.
8. All existing asphalt or concrete surfacing removed for the basin improvements shall be sawcut at the removal limits. Any settlement in the future shall be maintained by the Permittee.
9. Backfill in all areas having flood control facilities shall be similar to the existing material and shall not contain organic material, broken concrete or pavement, or other material unsuitable for compaction. All backfill shall be compacted to at least 90% relative density as determined by ASTM test Method D-1557, Method C and certified evidence thereof submitted. Compaction tests shall be performed at locations specified and to the satisfaction of the District.
10. All construction and material testing for facilities constructed within District right-of-way will be performed by the Permittee and/or Permittee's authorized agent and certified evidence thereof shall be furnished to the District at the Permittee's expense.
11. The Permittee will submit "Record Drawings" at the time of the final inspection.

12. No more than one-third of any flood control facility may be obstructed during the period October 15 to April 15, nor more than two-thirds of any facility may be obstructed during the remaining period. The term "obstruction" shall include all temporary or permanent structures, falsework, excavated material, and equipment connected with the construction. For the purpose of computing the area of an obstruction, dimensions shall be taken normal to the channel flow of the actual physical outline of the obstruction.
13. The inspection fee for this permit is based on the Schedule of Fees Ordinance No. 3820 (copy attached). Upon completion of the permitted activity, the District will compile all District costs as outlined on the Schedule of Fees. In the event that the costs exceed \$3,000, the Permittee will be billed for the overage and hereby agrees to pay such amount to the District. In the event that the costs are less than \$3,000, the excess will be refunded to the Permittee.
14. Concrete for rock inlet and outlet structures, bottom controls, splash pad and other proposed structures shall be 560-B or C-3250.
15. Concrete mix designs shall be submitted to the District for review and approval at least 72 hours prior to concrete placement within District right-of-way.
16. All reinforcing steel shall conform to the requirements of ASTM A-615 and shall be Grade 60.
17. All structural concrete shall be 4000 psi with "A" gradation in all inverts and 4000 psi with "B" gradation for all walls.
18. No shotcrete or gunite concrete placement will be allowed within existing or future District right-of-way. All concrete structures shall be cast-in-place.
19. The Permittee shall provide to the District a point of contact and a schedule for discharge into the basin or channel 30 days prior to any flows entering into the basin or channel.
20. A modified concrete apron, attached herewith as Exhibit "B", shall be required around all above ground structures.
21. This permit will expire one year from the date of issuance. It is the intent of the District and Inland Empire Utilities Agency to enter into an agreement to continue water spreading activities after the permit expiration.
22. At any time during the life of this permit, the District may revise, modify or add provisions to this permit as may be required to meet the flood control, water conservation and safety responsibilities of the District.
23. Either the District or Permittee may terminate this permit by giving the other party sixty days written notice of its election to terminate.
24. Permittee shall be responsible for security and surveillance of the areas used for ponding, conveying and spreading of imported water. Permittee may employ guards for this purpose.
25. Should maintenance activities be required during construction, especially during the period of October 15 to April 15, the Permittee shall coordinate the permit activity with the District in accordance with the Agreement and Operation and Maintenance of Facilities to Implement the Chino Basin Recharge Basin Master Plan, Agreement No. 03-0083.

GENERAL PROVISIONS

1. Exercise of this permit, by Permittee or Permittee's authorized agent, shall indicate acceptance of all of the provisions of this permit. Permittee shall make all contractors doing work on this project familiar with all of the requirements of this permit. Violation of any provisions of this permit shall be cause for immediate revocation of the permit.
2. INSURANCE - This permit shall not become valid until the Certificate of Insurance has been completed by your contractor's insurance company and approved by the Flood Control District. If the permit activity is to be completed by Permittee's forces, the Certificate of Insurance shall be completed by Permittee's insurance company and approved by the Flood Control District.
3. The Permittee shall indemnify and hold the District and all officers, employees and agents of said public body free and harmless from any and every claim, demand or action for damages, or injury to any person or persons or property of any kind whatsoever, and any cost or expense in connection therewith, and agrees to defend the Flood Control District, the County of San Bernardino, and all officers, employees and agents of said public body against any claims or demands which may arise out of or result from Permittee's construction, operation, use or activities on District right-of-way.
4. A copy of this permit will be sent to the State Department of Fish and Game, who may require a permit for this type of activity. It is the responsibility of the Permittee to obtain any required permits and approvals prior to starting any activity authorized in the permit. State Department of Fish and Game may be contacted at the address below.

Department of Fish and Game
Attn: Environmental Services
330 Golden Shore Drive, Suite 50
Long Beach, CA 90802
(562) 590-5126

A completely executed copy of the State Department of Fish and Game permit shall be kept at the permit site at all times while work is being performed. Permittee shall make all contractors doing work on this project familiar with all of the requirements of the State Department of Fish and Game permit.

5. Prior to beginning any activity authorized in this permit, the Permittee and/or Permittee's authorized agent, shall notify Underground Service Alert (USA) at 1-800-422-4133 at least 48 hours in advance to coordinate the permit activity on District right-of-way.
6. In accepting this permit, the Permittee agrees to replace any existing improvements which may include but not be limited to access road pavement, irrigation pipelines, chain link fencing and landscaping with acceptable products, installed to size, line and grade as the existing products removed and as approved by the District.
7. Work done in the absence of prescribed inspection may be required to be removed and replaced under the proper inspection, the entire cost of removal and replacement, including the cost of all materials used in the work thus removed, shall be borne by the Permittee, regardless of whether the work removed is found to be defective or not. Work covered up without the authority of the District, shall upon order of the District, be uncovered to the extent required, and the Permittee shall bear the entire cost of performing all the work and furnishing all the equipment and materials necessary for the removal and subsequent replacement of the covering, as directed by the District.
8. Should installation or maintenance activities be required during the period October 15 to April 15, work shall be undertaken within a 5-day clear weather forecast. Permittee shall maintain and provide for a flood watch when storm conditions threaten, and have personnel and equipment available on a 24-hour schedule and provide the District with the names and after-hours phone numbers of responsible supervisory personnel.
9. Any survey monuments which will be disturbed or destroyed shall be located, referenced and a corner record filed with the County Surveyor prior to the start of construction. The monuments shall be reset in a surface of the new construction, with a suitable monument box placed thereon, or set with permanent witness monuments. A corner record shall be filed with the County Surveyor for reset of monuments and evidence submitted prior to finalizing the permit. All work shall be performed under the direction of a licensed land surveyor or registered civil engineer at the expense of the Permittee.
10. Access to the District's levees, channels and patrol roads shall remain open and free to vehicular traffic at all times. Alternate access to the facilities shall be provided when existing access is severed or impaired. Permittee must prevent the public or unauthorized persons from entering the construction area or the District's right-of-way.

11. The Permittee shall perform at Permittee's own expense, all construction surveying and engineering necessary to control construction to limits defined in the Plans and Exhibit "A". The construction surveying and engineering will be performed to the District's satisfaction.
12. Permittee shall, at all times, exercise proper dust control and dust abatement.
13. At any time during the life of this permit, the District may revise, modify or add provisions to this permit as may be required to meet the flood control, water conservation and safety responsibilities of the District.
14. The location of any temporary construction roadways or ramps which the Permittee may wish to build within District right-of-way shall be subject to the approval of the District. Roads shall be constructed so as to wash out during any appreciable flows.
15. This permit is valid only to the extent of the Flood Control District's jurisdiction. Permits or other approvals required by other cognizant agencies or underlying fee owners of District easement lands shall be the responsibility of the Permittee. Nothing contained in this permit shall be construed as a relinquishment of any rights now held by the Flood Control District.
16. If the Permittee should refuse or neglect to comply with the provisions of the permit, or the orders of the District, the District may have such provisions or orders carried out by others at the expense of the Permittee.
17. If the Permittee fails to comply with any obligation contained herein, Permittee shall be liable to the District for any administrative expenses and attorney's fees incurred in obtaining compliance with this permit and any such expenses and fees incurred in processing any action for damages or for any other remedies permitted by law.
18. No part of the activities authorized under this permit shall be accepted in phases. All work within District right-of-way must be completed prior to District acceptance of improvements within District right-of-way.
19. At the completion of the construction activities, the area shall be cleaned, graded and dressed to the satisfaction of the District. A joint inspection (Permittee/District) shall be made to determine if the work has been completed in accordance with permit requirements.
20. This permit is valid only for the purpose specified herein. All proposed changes shall be submitted, in writing, for District review and approval.
21. Activities under this Permit are subject to any instructions of the Flood Control Engineer or his representative. **ALL INSTRUCTIONS MUST BE STRICTLY OBSERVED.**
22. District activities shall take precedence at all times and, when any work or activity must be performed to carry out the functions and purposes of the District, Permittee must allow same to be done without interference.
23. Any damage caused to District facilities or structures by reason of the exercise of the Permit shall be repaired at the cost of the Permittee to the satisfaction of the District. Permittee will be billed for the actual cost to the District should Permittee neglect to make such repairs promptly.
24. Any District right-of-way monuments that are removed, disturbed, or destroyed as a result of activity under permit will be replaced by the District. Permittee will be billed and agrees to immediately pay all costs of such replacement.
25. Unless otherwise specified herein, this permit is subject to all prior permits, agreements, easements, privileges or other rights, whether recorded or unrecorded, in the area specified in this permit. Permittee shall make his own arrangements with holders of such prior rights.
26. The permitted activities shall be in accordance with:
 - a. The San Bernardino County Department of Public Works, Transportation and Flood Control Standard Specifications, available at the Department of Public Works, 825 E. Third Street, San Bernardino, California; and
 - b. all applicable provisions of the "Construction and Safety Orders" issued by the State Division of Industrial Safety and "Manual of Accident Prevention in Construction" issued by the Associated General Contractors, Inc.
27. All work associated with the activities authorized under this permit shall conform with all Cal-OSHA requirements. Prior to any shoring activity, the Permittee or Permittee's authorized agent shall submit shoring plans, signed and approved by a registered engineer, and copies of required permits.

28. It shall be the responsibility of the Permittee and/or the Permittee's authorized agent to insure that all personnel performing work authorized under this permit are adequately trained and have appropriate safety gear and equipment before entering any confined space.
29. The Permittee shall comply with the District's Stormwater Ordinance 3588 and all applicable National Pollutant Discharge Elimination System (NPDES) requirements to reduce or eliminate pollution of stormwater discharges into waters of the United States. In this regard, the Permittee shall utilize best management practices in the operation and storage of equipment, machinery, fuels, etc., to prevent any pollutants from being discharged into any storm drain and/or channel systems. In addition, pollutants (including sediment) generated as a result of the activity authorized by this permit shall not be discharged into the drainage system.
30. Should future activities of the Corps of Engineers and/or the District so require, the Permittee shall, at Permittee's expense, relocate all or any part of the subject works as so required.
31. The District will consider time extensions to the permit upon receipt of a written request from the Permittee 30 days prior to expiration.
32. The area disturbed by permitted activities shall be kept to minimum and shall be limited to that area actually being worked.
33. No nuisance shall be allowed on any of the premises and the Permittee shall exercise diligence in precluding any dumping operations in the area by patrolling or installing barriers to deter unauthorized access when the premises are not supervised.
34. Any unauthorized structure or portions thereof placed on District right-of-way or which affect District structures, must be removed by Permittee without cost to the District.
35. Violation of any provision contained therein, without written consent of the District, shall be cause for immediate revocation of this permit after written notice to the Permittee of any violation not remedied within 30 days following said written notice.
36. Upon cancellation or revocation of this permit, for any cause whatsoever, Permittee shall immediately cease all activities authorized hereunder, shall restore District right-of-way, structures and facilities to the satisfaction of the District, and shall vacate the District's premises. Should Permittee neglect to restore the premises, structures and facilities to a condition satisfactory to the District, the District will perform such work and Permittee agrees to reimburse the District for all actual costs of work performed.
37. If the permit term is extended, an annual inspection fee shall be due each year on the anniversary date of the permit. The annual inspection fee shall be based on the District's current Schedule of Fees Ordinance in effect on the anniversary date of the permit.
38. It is expressly understood that the area involved under this permit is subject to inundation from storm, flood and/or conservation flows at any time, and that the District shall not, in any way, be obligated to afford protection against said flows, or to assume any cost for damages. The District reserves the right to divert any storm or flood flows upon any land under this permit any time, and no diversion of such shall be made by the Permittee without the consent of the District.
39. All concrete shall conform to Section 201-1 of the Standard Specification for Public Works Construction, latest edition, unless otherwise specified in this permit. Curing compound shall conform to the provisions of Section 201-4.1 of the Standard Specifications for Public Works Construction, latest edition, Type 1-clear or translucent with red fugitive dye.

DEPARTMENT OF PUBLIC WORKS

FLOOD CONTROL • REGIONAL PARKS • SOLID WASTE MGMT • SURVEYOR • TRANSPORTATION

COUNTY OF SAN BERNARDINO
ECONOMIC DEVELOPMENT
AND PUBLIC SERVICES GROUP



825 East Third Street • San Bernardino, CA 92415-0835 • (909) 387-8104
Fax (909) 387-8130

KEN A. MILLER
Director of Public Works

April 15, 2003

COPY

Permittee: Inland Empire Utilities Agency
9400 Cherry Avenue, Building A
Fontana, CA 92335

File: 1-601, 1-606/2.04
Permit No: P-12002137

Attention: Garth Morgan
Water Resources Engineer

Permit Activity: Perform the following improvements for the purpose of the Chino Basin Groundwater Recharge: 1) Install a rubber dam, 2) construct a control house and 3) a gated 36-inch RCP turnout structure

Facilities: Day Creek Channel and Day Creek Basin No. 1

Location: South of Highland Avenue

City/Community: City of Rancho Cucamonga

The District has reviewed your request and can recommend a permit for this activity after the following comments have been addressed:

1. Indicate how to protect the rubber dam from being damaged by District equipment driving over the deflated dam. The rubber dam shall be able to handle H2O loading.
2. Written confirmation from Southern California Edison is required for clearance underneath the power lines prior to construction within their easement area.
3. Existing channel improvements at Day Creek Channel (i.e., fencing, access road, etc.) shall be shown on the plans.
4. Per your response, indicate on the plans that the gate will be electronically activated and connected to the SCADA system.
5. Provide area dimensions for the proposed control house on the plans. The control house shall be located as to not interfere with routine District maintenance activities for the channel. The District requires a minimum of 20-foot drivable width between the control house and the channel.
6. Remit the inspection fee in the amount of \$3,000. Please make your check payable to San Bernardino County Flood Control District and reference the above permit and file numbers. Attached for your use is the District's Permit Fee Schedule No. 3820.
7. As noted in previous review comments, provide all necessary environmental approvals for District review.

Wally Hill

Wally Hill
District Engineer
San Bernardino County Flood Control District
1000 North Orange Street
San Bernardino, CA 92415
Phone: (909) 387-8104
Fax: (909) 387-8130
E-mail: wally.hill@sbccfd.org

Board of Supervisors
County Engineer
District Engineer
District Administrator
District Clerk

Gene H. Hunsberger
District Engineer
District Administrator
District Clerk

Paul G. Hunsberger
District Engineer
District Administrator
District Clerk

INLAND EMPIRE UTILITIES AGENCY


April 15, 2003

Page Two

8. Prior to starting any work within District right-of-way, the attached certificate of insurance form shall be completed by your contractor and submitted to the District for review and approval. *If an Acord form is used in lieu of the attached certificate of insurance form, the above permit and file numbers must be referenced on the form and both **San Bernardino County** and **San Bernardino County Flood Control District** need to be named as additional insured.*
9. Four sets of signed and approved plans incorporating comment nos. 1, 3, 4 and 5 above are required for permit issuance.
10. A preconstruction meeting is required between the Permittee or the Permittee's authorized representative and the District's inspector to discuss any District concerns prior to the issuance of the permit. Please contact Larry Brock at (909) 387-8014 to schedule the meeting.
11. Two copies of the permit are attached for signature by Permittee or Permittee's authorized agent. The appropriate individual shall sign, date and return both copies to the District for processing by the approving authority. **The permit is not valid until both copies have been signed and formally issued by the District with all applicable exhibits.**

If you have any questions regarding the above, please contact the undersigned at (909) 387-7995.

Sincerely,



KENNETH C. EKE, P.E., Chief
Flood Control Operations Division

KCE:MS:lb
Attachments

cc: L. Brock w/attachments

O-IEUA404

**SAN BERNARDINO COUNTY
FLOOD CONTROL DISTRICT
SCHEDULE OF FEES ORDINANCE NO. 3820**

Effective July 12, 2001

PERMIT AND PERMIT AMENDMENTS

I. Storm Drain Construction	VII. Apiary Rental Site on Property	\$.82 per colony
A. Interim and Improved Channels Other Than Concrete	A. Minimum Fee	\$82.00
1. Up To And Including 42" Diameter Side Drain	VIII. Gravel Operations	
a. Filing Fee (Nonrefundable)	NOTE: Gravel operation permits will be negotiated on an individual basis. Existing gravel operation permits will be reissued as leases upon expiration of the permit, and, if needed, will be renegotiated.	
b. Inspection Fee	IX. Flood Control District Land Use with Board Approval	
2. Over 42" Diameter Side Drain	A. Filing Fee (Nonrefundable).....	\$535.00
a. Filing Fee (Nonrefundable)	NOTE: Flood Control District land use permits will be negotiated as leases on an individual basis. Existing land use permits will be reissued as leases upon expiration of the permit.	
b. Inspection Fee	B. Advertising Structures	
B. Concrete Lined Channels and Reinforced Concrete Pipe	1. Filing Fee	\$535.00
1. Up to and Including 42" Diameter Side Drain	2. Annual Fee - Flood Control District annual land use permits for advertising structures will be negotiated on an individual basis. Existing permits will be reissued as leases upon expiration of the permit.	
a. Filing Fee (Nonrefundable)	X. Plan Checking Fees (Permit Major Construction)	
b. Inspection Fee	A. Plan Checking - 1 - 20 hours.....	\$40.00/hr
2. Over 42" Diameter Side Drain	B. Plan Checking - more than 20 hours	Actual Cost
a. Filing Fee (Nonrefundable)	OTHER CHARGES	
b. Inspection Fee	I. Plans and Specifications	
C. Undocumented Storm Drain Connection (Installed Prior to 7/1/96)	A. Plans and Special Provisions	
1. Filing and Inspection Fee	1. Projects Estimated Under \$300,000	\$15.00/set
NOTE: Only if subject side drain is allowed to remain as constructed. If after District review any modification is required, the fees in Section 16.0212(b)(1)(A) and/or (B) shall apply.	2. Projects Estimated at or Over \$300,000	\$25.00/set
I. General and Miscellaneous Use	B. Mailing Charge, if applicable	\$10.00
A. Filing Fee (Nonrefundable)	1. Special Mailing (express)	\$15.00
B. Annual Inspection Fee	II. Reproduction Services	
C. Permit Amendments	A. Research and Handling	\$10.00/order
1. General Amendment	B. Maps and Plans	
a. Administration Fee	1. Brownline	\$.40/sq ft
2. Permittee Name Change	2. Blueline	\$.30/sq ft
a. Administration Fee	3. From Microfilm	\$.25/sq ft
3. Time Extension	C. Miscellaneous Documents	
a. Administration Fee	1. Duplicator Copies (8-1/2" X 11")	\$.15/page
4. Site Location Change	2. Color Copies	
a. Administration Fee	a. 8-1/2" X 11"	\$3.00/page
D. Confined Space Video Inspection	b. 8-1/2" X 14"	\$3.10/page
I. Utility Crossings (Each)	c. 11" X 17"	\$3.25/page
A. Underground	III. Project and Drainage Reports	
1. Filing Fee (Nonrefundable)	A. Master Plans and CSDPs.....	\$41.50/volume
2. Inspection Fee	B. Miscellaneous Drainage Reports.....	\$25.00/each
B. Aerial	C. San Sevaine Water Creek Project	
1. Filing Fee (Nonrefundable)	1. Final Loan Application Report.....	\$83.00/volume
2. Inspection Fee	2. Final Environmental Assessment Report	\$83.00/volume
I. Parallel Utilities	IV. Hydrology Manuals	\$83.00/manual
A. Underground	V. Flood Hazard Analysis	\$520.00/report
1. Filing Fee (Nonrefundable)	VI. Hydrologic-Climatological Research.....	\$19.75/half hour
2. Inspection Fee/Per Lineal Foot	A. Biannual Report	\$41.50/volume
Minimum Fee	B. Transfer of Data (Diskette/Modem)	\$5.00/each
B. Aerial	VII. Mapping Services	
1. Filing Fee (Nonrefundable)	A. Aerial Photo Research and Handling.....	\$20.00
2. Inspection Fee/Per Lineal Foot	B. Digital Data Preparation	\$30.00/hour
Minimum Fee	VIII. Area Drainage Plan Fees	
Major Construction	A. Bledsoe Creek Area	\$5,700/acre
A. Filing Fee (Nonrefundable)	B. Upper Etiwanda Area	\$9,790/acre
B. Inspection Fee	C. San Sevaine Creek Area	\$4,405/acre
C. Inspection Fee (Minor Projects)	D. Comprehensive Storm Drain Plan #3, Project 3-5	\$7,159/acre
1. Vehicle Mileage	IX. Video Tape Review	
Soil Removal or Select Disposal	A. Viewing (Initial Set Up).....	\$20.00
A. Under 100 Cubic Yards (Nonrefundable)	B. Copying (No Editing)	\$10.00/tape
B. Minor Temporary Ingress (Nonrefundable)		
C. 100 Cubic Yards To And Including 10,000 Cubic Yards		
1. Filing Fee (Nonrefundable)		
2. Administration and Inspection Fee		
a. Borrow (Nonrefundable).....		
b. Disposal (Nonrefundable)		
D. Over 10,000 Cubic Yards		
1. Filing Fee (Nonrefundable)		
2. Administration and Inspection Fee		
a. Borrow (Nonrefundable).....		
b. Disposal (Nonrefundable)		

CERTIFICATE OF INSURANCE

NOTE TO PERMITTEE: This form shall be completed by your insurance company. Mail completed form to San Bernardino County Flood Control District, Flood Control Permit Section, 825 East Third Street, San Bernardino, CA 92415-0835.

In accordance with permit requirements, the undersigned does hereby represent to the San Bernardino County Flood Control District and the County of San Bernardino the following policy or policies to _____
(name of insured) fully complies with the following Flood Control District insurance requirements.

- ♦ **PUBLIC LIABILITY AND PROPERTY DAMAGE** – The limits of liability in the Public Liability and Property Damage policy or policies shall not be less than \$1,000,000 combined single limit.

<u>Type of Insurance</u>	<u>Company & Policy No.</u>	<u>Exp. Date</u>	<u>Limits of Liability</u>
--------------------------	---------------------------------	------------------	----------------------------

- ♦ **ENDORSEMENT NAMING ADDITIONAL INSURED** – Both *San Bernardino County Flood Control District* AND *County of San Bernardino* are hereby named as additional insured for the purpose of Permit No. P-_____. Inclusion herein of any person or organization as an additional insured shall not affect any right which such person or organization would have as a claimant if not so included.

This insurance shall be primary insurance with respects to the San Bernardino County Flood Control District and County of San Bernardino.

- ♦ **THIRTY (30) DAY WRITTEN NOTICE OF CANCELLATION, TEN (10) DAY FOR NON-PAYMENT** - Policy shall state that thirty (30) days prior written notice of cancellation, change or expiration and ten (10) days for non-payment shall be given to the San Bernardino County Flood Control District, Flood Control Permit Section, 825 East Third Street, San Bernardino, CA 92415-0835.

Insurance Company: _____

By: _____
Insurance Company Authorized Agent (Signature) Date

Agent's Address: _____ Agent's Phone: _____

Permit No. P- _____
File _____

CERTIFICATE OF INSURANCE

02-May-2003

PRODUCER Driver Alliant Insurance Services 500 Washington Street Suite 300 San Francisco, CA 94111 (415) 371-5400	THIS CERTIFICATE IS ISSUED AS A MATTER OF INFORMATION ONLY AND CONFERS NO RIGHTS UPON THE CERTIFICATE HOLDER. THIS CERTIFICATE DOES NOT AMEND, EXTEND OR ALTER THE COVERAGE AFFORDED BY THE POLICIES BELOW.
INSURED Inland Empire Utilities Agency 9400 Cherry Avenue Building A Fontana, CA 92335- 114	INSURERS AFFORDING COVERAGE Please refer to Coverages section below.

COVERAGES

THE POLICIES OF INSURANCE LISTED BELOW HAVE BEEN ISSUED TO THE INSURED NAMED ABOVE FOR THE POLICY PERIOD INDICATED. NOTWITHSTANDING ANY REQUIREMENT, TERM OR CONDITION OF ANY CONTRACT OR OTHER DOCUMENT WITH RESPECT TO WHICH THIS CERTIFICATE MAY BE ISSUED OR MAY PERTAIN, THE INSURANCE AFFORDED BY THE POLICIES DESCRIBED HEREIN IS SUBJECT TO ALL THE TERMS, EXCLUSIONS AND CONDITIONS OF SUCH POLICIES. AGGREGATE LIMITS SHOWN MAY HAVE BEEN REDUCED BY PAID CLAIMS.

CoverageType	Insurer	Policy	EffectiveDate	ExpirationDate	LimitType	Amount
Excess Liability Occurrence						
Other than Umbrella	The Ins. Co. of the State of Pennsylvania	4702-4010 SIR	01-Oct-2002	01-Oct-2003	Limit	\$10,000,000
					S.I.R.	\$250,000
Workers Compensation and Employer Liability						
Excess	INSURANCE CORPORATION OF HANNOVER	H35-0401989 Employers' Liability Workers' Compensation	01-Jul-2002	01-Jul-2003	Statutory	
					S.I.R.	\$350,000
					Excess	\$2,000,000

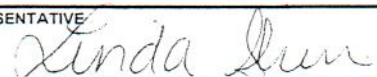
DESCRIPTION OF OPERATIONS/LOCATIONS/VEHICLES/EXCLUSIONS ADDED BY ENDORSEMENTS/SPECIAL PROVISIONS

The Certificate Holder is named as an additional insured with respects to Permit Nos. P-198256, P-12002137 (Lower Day Creek Channel and Day Creek Basin No. 1), P-12002138 (Declez Channel), 12002139 (Cucamonga Channel, C/E, and Turner Basin No. 1), and P-12002067 (Turner Basin Nos. 3, 4, and 5)

IMPORTANT	If the certificate holder is an ADDITIONAL INSURED, the policy(ies) must be endorsed. A statement on this certificate does not confer rights to the certificate holder in lieu of such endorsement(s). If SUBROGATION IS WAIVED, subject to the terms and conditions of the policy, certain policies may require an endorsement. A statement on this certificate does not confer rights to the certificate holder in lieu of such endorsement(s).
DISCLAIMER	The Certificate of Insurance on this form does not constitute a contract between the issuing insurer(s), authorized representative or producer, and the certificate holder, nor does it affirmatively or negatively amend, extend or alter the coverage afforded by the policies listed thereon.

CERTIFICATE HOLDER

CANCELLATION

San Bernardino County Flood Control Agency and County of San Bernardino 825 East Third Street San Bernardino, CA 92415-0835 Attn: Flood Control Permit Section 475 - 525	SHOULD ANY OF THE ABOVE DESCRIBED POLICIES BE CANCELLED BEFORE THE EXPIRATION DATE THEREOF, THE ISSUING COMPANY WILL ENDEAVOR TO MAIL 30 DAYS WRITTEN NOTICE TO THE CERTIFICATE HOLDER NAMED TO THE LEFT, BUT FAILURE TO DO SO SHALL IMPOSE NO OBLIGATION OR LIABILITY OF ANY KIND UPON THE COMPANY, ITS AGENTS OR REPRESENTATIVES. AUTHORIZED REPRESENTATIVE 
-----------------------------------------------------------------------------------------------------------------------------------------------------------------------------------------	--------------------------------------------------------------------------------------------------------------------------------------------------------------------------------------------------------------------------------------------------------------------------------------------------------------------------------------------------------------------------------------------------------------------------------------------------------------

It is hereby agreed that Waiver of Subrogation number 8 is deleted in its entirety and replaced with the following:

Waiver of Subrogation

In consideration of the premium charged, the Company agrees that the Insured may, prior to an occurrence for Bodily Injury or Occupational Disease, waive their right to recovery from the following:

Chino Basin Water Conservation District
San Bernardino County Flood Control District


Nothing herein contained shall vary, alter, waive or extend any of the terms, representations, conditions or agreements of the policy other than as above stated.

Attached to and forming a part of Policy No. H35-0401989 of the _____

Insurance Corporation of Hannover

Issued to INLAND EMPIRE UTILITIES AGENCY

Endorsement No. 9-ICH 415 (01/01) Effective October 31, 2002


Authorized Representative

7-12-04 0114 90
Records Ref. #5



Inspection Phone:
(909) 387-8014
Inspection office shall be notified two working days prior to commencing permitted use. FAILURE TO OBTAIN INSPECTION SHALL BE CAUSE TO VOID THIS PERMIT.

PERMIT COPY

Permit Issued: April 12, 2004

Permit Expires: April 12, 2005

File: 1-000/2.04

Permit No: P-12003078

Permittee: Inland Empire Utilities Agency
6075 Kimball Avenue
Chino, CA 91710

Filing Fee: NO FEE

Inspection Fee: \$3,000.00

(Nonrefundable) TOTAL: \$3,000.00

Contact/Phone: Garth Morgan / (909) 993-1721
Water Resources Engineer

Permit Activity: 1) Install, operate and maintain the SCADA system within 14 different District facilities, 2) install numerous utility lines, all for the purpose of the Chino Basin Groundwater Recharge project

Facilities: Various

Location: Throughout Zone 1 of San Bernardino County

Cities/Communities: Various

1. The proposed permit activity shall be in accordance with the Plans (Exhibit "A"), and the Special, Standard and General Provisions, all of which are attached and made a part of this permit.
2. **AT LEAST 48-HOURS NOTICE SHALL BE GIVEN TO THE DISTRICT BEFORE STARTING ANY WORK UNDER THIS PERMIT.** Contact the District's inspector at (909) 387-8014; failure of notification is cause for revocation of this permit.
3. This permit, or a certified copy thereof, shall be kept at the job site throughout the period of operations within District right-of-way and shall be shown to any District Representative or any law enforcement officer upon demand. Exercise of this permit shall indicate acceptance of and agreement to comply with all provisions included herein. Violation of any provision shall be cause for immediate revocation of permit.

PERMITTEE'S ACCEPTANCE:

Signature by the Permittee or Permittee's Authorized Agent of this permit shall indicate acceptance of all of the provisions of the permit.

DISTRICT APPROVAL:

Garth R. Morgan 4-2-04
Permittee's Signature Date

Patrick J. Mead
PATRICK J. MEAD
Interim Flood Control Engineer

Garth R. Morgan
Print

Water Resources Eng.
Title

cc: Fish and Game
FC Operations Supt.
Inspector

SPECIAL PROVISIONS

1. The operation and maintenance of recharge facilities constructed under this permit shall be in accordance with Agreement for Operation and Maintenance of Facilities to Implement the Chino Basin Recharge Basin Master Plan, Agreement No. 03-0083 between the District, Inland Empire Utilities Agency, Chino Basin Water Conservation District and Chino Basin Watermaster approved by the Board of Supervisors of San Bernardino County on January 14, 2003. Should conflicts arise between the provisions of this permit and the provisions of the above referenced agreement on operation and maintenance matters, the provisions of the agreement shall govern.
2. All above ground structures installed for the SCADA system within District right-of-way shall be field coordinated in areas where they will not impede District personnel or equipment.
3. The minimum depth of cover for any underground utilities installed within District right-of-way shall be 36-inches.
4. All overhead utilities shall have a minimum of 25-feet of vertical clearance.

STANDARD PROVISIONS

1. **The term for construction completion of the permitted activity is one year.** The District will coordinate an extension(s) to the permit construction term upon receipt of a completed Flood Control permit amendment application at least 30 days prior to the expiration date. Said extension(s) will not be unreasonably withheld.
2. No revisions to the approved plans for work within District right-of-way shall be made during construction without review, written approval and/or permit amendment from the District.
3. No floatable materials or stockpiling shall be maintained within District right-of-way, and equipment shall be kept out of District right-of-way except when in use during working hours.
4. The existing access gates shall be locked after hours and on weekends by interlocking Permittee's or contractor's lock with the District's lock to allow continued District access.
5. The proposed activity within District right-of-way shall be in compliance with all County ordinances for noise and operating hours.
6. An access gate with locks shall be installed, if needed, to control public access during the evenings and on weekends. The Permittee shall ensure that the gate remains locked at all times except when authorized access is required.
7. The Permittee shall not have exclusive use of the permitted area. The District may allow other Permittees access to the area to engage in other permitted activities.
8. All existing asphalt or concrete surfacing removed for the installation of the SCADA system shall be sawcut at the removal limits. Any settlement in the future shall be maintained by the Permittee.

GENERAL PROVISIONS

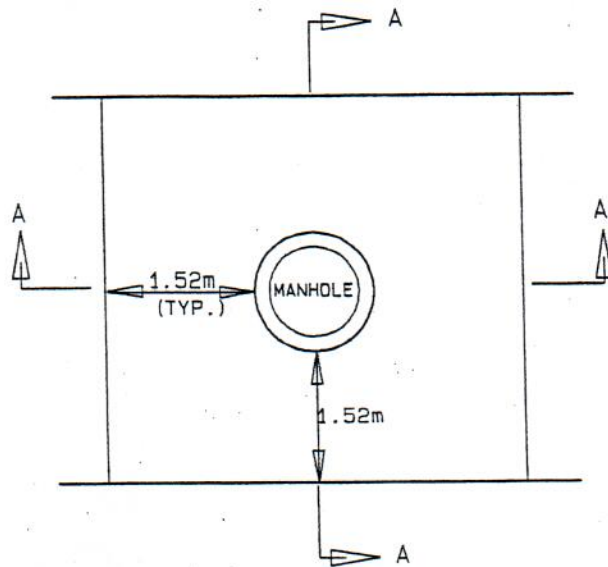
1. Exercise of this permit, by Permittee or Permittee's authorized agent, shall indicate acceptance of all of the provisions of this permit. Permittee shall make all contractors doing work on this project familiar with all of the requirements of this permit. Violation of any provisions of this permit shall be cause for immediate revocation of the permit.
2. INSURANCE - This permit shall not become valid until the Certificate of Insurance has been completed by your contractor's insurance company and approved by the Flood Control District. If the permit activity is to be completed by Permittee's forces, the Certificate of Insurance shall be completed by Permittee's insurance company and approved by the Flood Control District.
3. The Permittee shall indemnify and hold the District and all officers, employees and agents of said public body free and harmless from any and every claim, demand or action for damages, or injury to any person or persons or property of any kind whatsoever, and any cost or expense in connection therewith, and agrees to defend the Flood Control District, the County of San Bernardino, and all officers, employees and agents of said public body against any claims or demands which may arise out of or result from Permittee's construction, operation, use or activities on District right-of-way.
4. A copy of this permit will be sent to the State Department of Fish and Game, who may require a permit for this type of activity. It is the responsibility of the Permittee to obtain any required permits and approvals prior to starting any activity authorized in the permit. State Department of Fish and Game may be contacted at the address below.

Department of Fish and Game
Attn: Environmental Services
330 Golden Shore Drive, Suite 50
Long Beach, CA 90802
(562) 590-5126

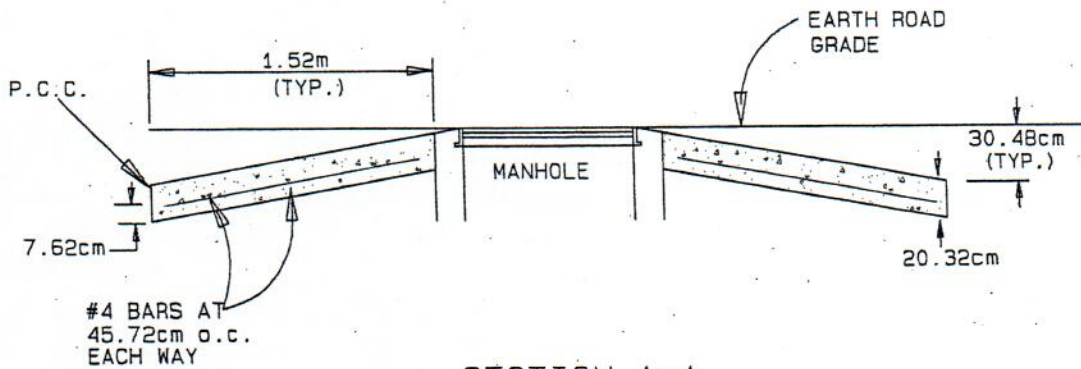
- A completely executed copy of the State Department of Fish and Game permit shall be kept at the permit site at all times while work is being performed. Permittee shall make all contractors doing work on this project familiar with all of the requirements of the State Department of Fish and Game permit.
5. Prior to beginning any activity authorized in this permit, the Permittee and/or Permittee's authorized agent, shall notify Underground Service Alert (USA) at 1-800-422-4133 at least 48 hours in advance to coordinate the permit activity on District right-of-way.
 6. In accepting this permit, the Permittee agrees to replace any existing improvements which may include but not be limited to access road pavement, irrigation pipelines, chain link fencing and landscaping with acceptable products, installed to size, line and grade as the existing products removed and as approved by the District.
 7. Work done in the absence of prescribed inspection may be required to be removed and replaced under the proper inspection, the entire cost of removal and replacement, including the cost of all materials used in the work thus removed, shall be borne by the Permittee, regardless of whether the work removed is found to be defective or not. Work covered up without the authority of the District, shall upon order of the District, be uncovered to the extent required, and the Permittee shall bear the entire cost of performing all the work and furnishing all the equipment and materials necessary for the removal and subsequent replacement of the covering, as directed by the District.
 8. Should construction activities be required during the period October 15 to April 15, work shall be undertaken within a 5-day clear weather forecast. Permittee shall maintain and provide for a flood watch when storm conditions threaten, and have personnel and equipment available on a 24-hour schedule and provide the District with the names and after-hours phone numbers of responsible supervisory personnel.
 9. Any survey monuments which will be disturbed or destroyed shall be located, referenced and a corner record filed with the County Surveyor prior to the start of construction. The monuments shall be reset in a surface of the new construction, with a suitable monument box placed thereon, or set with permanent witness monuments. A corner record shall be filed with the County Surveyor for reset of monuments and evidence submitted prior to finalizing the permit. All work shall be performed under the direction of a licensed land surveyor or registered civil engineer at the expense of the Permittee.

10. Access to the District levees, channels and patrol roads shall remain open and free to vehicular traffic at all times. Alternate accesses to the facilities shall be provided when existing access is severed or impaired. Permittee must prevent the public or unauthorized persons from entering the construction area or the District's right-of-way.
11. The Permittee shall perform, at Permittee's own expense, all construction surveying and engineering necessary to control construction to limits defined in the Plans and Exhibit "A". The construction surveying and engineering will be performed to the District's satisfaction.
12. Permittee shall, at all times, exercise proper dust control and dust abatement.
13. At any time during the life of this permit, the District may revise, modify or add provisions to this permit as may be required to meet the flood control, water conservation and safety responsibilities of the District.
14. The location of any temporary construction roadways or ramps which the Permittee may wish to build within District right-of-way shall be subject to the approval of the District. Roads shall be constructed so as to wash out during any appreciable flows.
15. This permit is valid only to the extent of the Flood Control District's jurisdiction. Permits or other approvals required by other cognizant agencies or underlying fee owners of District easement lands shall be the responsibility of the Permittee. Nothing contained in this permit shall be construed as a relinquishment of any rights now held by the Flood Control District.
16. If the Permittee should refuse or neglect to comply with the provisions of the permit, or the orders of the District, the District may have such provisions or orders carried out by others at the expense of the Permittee.
17. If the Permittee fails to comply with any obligation contained herein, Permittee shall be liable to the District for any administrative expenses and attorney's fees incurred in obtaining compliance with this permit and any such expenses and fees incurred in processing any action for damages or for any other remedies permitted by law.
18. No part of the activities authorized under this permit shall be accepted in phases. All work within District right-of-way must be completed prior to District acceptance of improvements within District right-of-way.
19. At the completion of the construction activities, the area shall be cleaned, graded and dressed to the satisfaction of the District. A joint inspection (Permittee/District) shall be made to determine if the work has been completed in accordance with permit requirements.
20. This permit is valid only for the purpose specified herein. All proposed changes shall be submitted, in writing, for District review and approval.
21. Activities under this Permit are subject to any instructions of the Flood Control Engineer or his representative. ALL INSTRUCTIONS MUST BE STRICTLY OBSERVED.
22. District activities shall take precedence at all times and, when any work or activity must be performed to carry out the functions and purposes of the District, Permittee must allow same to be done without interference.
23. Any damage caused to District facilities or structures by reason of the exercise of the Permit shall be repaired at the cost of the Permittee to the satisfaction of the District. Permittee will be billed for the actual cost to the District should Permittee neglect to make such repairs promptly.
24. Any District right-of-way monuments that are removed, disturbed, or destroyed as a result of activity under permit will be replaced by the District. Permittee will be billed and agrees to immediately pay all costs of such replacement.
25. Unless otherwise specified herein, this permit is subject to all prior permits, agreements, easements, privileges or other rights, whether recorded or unrecorded, in the area specified in this permit. Permittee shall make his own arrangements with holders of such prior rights.
26. The permitted activities shall be in accordance with:
 - a. The San Bernardino County Department of Public Works, Transportation and Flood Control Standard Specifications, available at the Department of Public Works, 825 E. Third Street, San Bernardino, California; and

- b. all applicable provisions of the "Construction and Safety Orders" issued by the State Division of Industrial Safety and "Manual of Accident Prevention in Construction" issued by the Associated General Contractors, Inc.
27. All work associated with the activities authorized under this permit shall conform with all Cal-OSHA requirements. Prior to any shoring activity, the Permittee or Permittee's authorized agent shall submit shoring plans, signed and approved by a registered engineer, and copies of required permits.
28. It shall be the responsibility of the Permittee and/or the Permittee's authorized agent to insure that all personnel performing work authorized under this permit are adequately trained and have appropriate safety gear and equipment before entering any confined space.
29. The Permittee shall comply with the District's Stormwater Ordinance 3588 and all applicable National Pollutant Discharge Elimination System (NPDES) requirements to reduce or eliminate pollution of stormwater discharges into waters of the United States. In this regard, the Permittee shall utilize best management practices in the operation and storage of equipment, machinery, fuels, etc., to prevent any pollutants from being discharged into any storm drain and/or channel systems. In addition, pollutants (including sediment) generated as a result of the activity authorized by this permit shall not be discharged into the drainage system.
30. Should future activities of the Corps of Engineers and/or the District so require, the Permittee shall, at Permittee's expense, relocate all or any part of the subject works as so required.
31. The District will consider time extensions to the permit upon receipt of a written request from the Permittee thirty (30) days prior to expiration.
32. The area disturbed by permitted activities shall be kept to minimum and shall be limited to that area actually being worked.
33. No nuisance shall be allowed on any of the premises and the Permittee shall exercise diligence in precluding any dumping operations in the area by patrolling or installing barriers to deter unauthorized access when the premises are not supervised.
34. Any unauthorized structure or portions thereof placed on District right-of-way or which affect District structures, must be removed by Permittee without cost to the District.
35. Violation of any provision contained therein, without written consent of the District, shall be cause for immediate revocation of this permit after written notice to the Permittee of any violation not remedied within thirty (30) days following said written notice.
36. Upon cancellation or revocation of this permit, for any cause whatsoever, Permittee shall immediately cease all activities authorized hereunder, shall restore District right-of-way, structures and facilities to the satisfaction of the District, and shall vacate the District's premises. Should Permittee neglect to restore the premises, structures and facilities to a condition satisfactory to the District, the District will perform such work and Permittee agrees to reimburse the District for all actual costs of work performed.
37. If the permit term is extended, an annual inspection fee shall be due each year on the anniversary date of the permit. The annual inspection fee shall be based on the District's current Schedule of Fees Ordinance in effect on the anniversary date of the permit.
38. It is expressly understood that the area involved under this permit is subject to inundation from storm, flood and/or conservation flows at any time, and that the District shall not, in any way, be obligated to afford protection against said flows, or to assume any cost for damages. The District reserves the right to divert any storm or flood flows upon any land under this permit any time, and no diversion of such shall be made by the Permittee without the consent of the District.
39. All concrete shall conform to Section 201-1 of the Standard Specification for Public Works Construction, latest edition, unless otherwise specified in this permit. Curing compound shall conform to the provisions of Section 201-4.1 of the Standard Specifications for Public Works Construction, latest edition, Type 1-clear or translucent with red fugitive dye.



PLAN



SECTION A-A

GENERAL NOTES:

1. Place #4 rebar 45.72cm on center both ways.
2. Rebar shall be Grade 60.
3. Concrete shall be Class A.

SHEET	1	OF	1
EXHIBIT MAP "B"			
ATTACHED TO			
PERMIT NO. P-12003078			

NEW

SAN BERNARDINO COUNTY FLOOD CONTROL DISTRICT	
MANHOLE APRON	
APPROVED	STANDARD PLAN
_____ FLOOD CONTROL ENGINEER	_____ DATE

Flood Control Operations Division - Permit Section

825 East Third Street, Room 108
San Bernardino, CA 92415-0835
(909) 387-7995 - FAX (909) 387-8043
<http://www.sbcounty.gov/flood/permitHome>



COPY

FLOOD CONTROL PERMIT APPLICATION

The undersigned hereby applies for permission to encroach upon District right-of-way to perform the following work. It is understood that completing this application does not constitute permission to commence the work on District right-of-way.

Fully describe work to be performed within District right-of-way.

The temporary egress permit is to enter into the County's properties in Zone 1 to assess the cable lengths, etc. for the CBFIP Bid Package No. 5, SCADA System. No excavation will take place under this permit.

CHECK ALL THAT APPLY:

- Access/Encroachment
- Channel Improvement
- Soil Removal/Disposal
- Sand & Gravel Operations
- Side Drain Connection
- Utility Xing
- Monitoring Well
- Landscape
- Street Xing
- Other

Location of Work: All SBCFCD channels and flood control basins in Zone No. 1
(Be Specific)
affiliated with the CBFIP.

Area (city/community): Chino Basin District Facility: See location of work.

APN (Assessor's Parcel Number):

The full 13-digit APN of the parcel(s) owned by the District that will be affected by this permit must be listed above for permit processing. *The District will not process this application without a valid APN. A copy of the applicable Assessor's map(s), highlighting the affected parcel(s), must also be submitted.*

Inland Empire Utilities Agency
Permittee (PERMIT WILL BE ISSUED TO.....)

Richard W. Atwater, CEO/GM
Applicant / Designee for Permittee
ALL CORRESPONDENCE WILL BE SENT TO DESIGNEE

Garth R. Morgan, Engineer
Contact Title

6075 Kimball Ave.
Address

6075 Kimball Ave.
Address

Chino, CA 91710
City State Zip

Chino, CA 91710
City State Zip

Richard W. Atwater, CEO/GM
Applicant's Representative (PRINT)

(909) 993-1721 (909) 597-8875
Phone # FAX #

Richard W. Atwater
Applicant's Representative (SIGNATURE)
(909) 993-1740 (909) 597-8875
Phone # FAX #

March 31, 2004
Date

All applications shall be accompanied by 5 sets of plans, 3 sets of drainage calculations (if necessary), and filing fee.

Inland Empire
UTILITIES AGENCY*
* A Municipal Water District

VENDOR # 100669	SAN BERNARDINO COUNTY	04/01/04	132869
--------------------	-----------------------	----------	--------

INVOICE	DATE	PO NUMBER	DESCRIPTION	OBJ. CODE	NET AMOUNT
033004	03/30/04			1880	57.00

TOTAL 57.00

THIS DOCUMENT HAS COLORED BACKGROUND, CHEMICALLY TREATED PAPER, AND GENUINE WATERMARK IN THE PAPER.



Inland Empire
UTILITIES AGENCY*
* A Municipal Water District

6075 Kimball Avenue • Chino, CA 91710
P.O. Box 9020 • Chino Hills, CA 91709
TEL (909) 993-1600 • FAX (909) 597-8875

CHINO BRANCH
CITIZEN BUSINESS BANK
CHINO, CA

90-3414
1222

DATE 04/01/04

CHECK NO. 132869

PAY FIFTY SEVEN Dollars and ZERO Cents

A/P ACCOUNT

PAY EXACTLY
*****57.00

VOID IF NOT CASHED WITHIN 6 MONTHS
INLAND EMPIRE UTILITIES AGENCY*
* A Municipal Water District

TO THE
ORDER
OF

SAN BERNARDINO COUNTY
FLOOD CONTROL DISTRICT
825 E THIRD ST
SAN BERNARDINO, CA 92415

Angel Santiago
TWO SIGNATURES REQUIRED IF OVER \$10,000.00

⑈ 132869 ⑈ ⑆ 122234149 ⑆ 231 ⑈ 159835 ⑈

**FINAL
PROGRAM ENVIRONMENTAL IMPACT REPORT
FOR THE
OPTIMUM BASIN MANAGEMENT PROGRAM
VOLUME I**

Prepared for:

Inland Empire Utilities Agency
9400 Cherry Avenue, Bldg. A
Fontana, California 92335

Prepared by:

Tom Dodson & Associates
2150 North Arrowhead Avenue
San Bernardino, California 92405

July 2000

