



## LAHONTAN REGIONAL WATER QUALITY CONTROL BOARD

CALIFORNIA ENVIRONMENTAL PROTECTION AGENCY

### LAHONTAN REGIONAL WATER QUALITY CONTROL BOARD

- WHERE IS THE LAHONTAN REGIONAL WATER QUALITY CONTROL BOARD?
- KEY ISSUES IN REGION 6
- WATER DATA
- LAHONTAN REGIONAL WATER QUALITY CONTROL BOARD (REGION 6)  
2501 LAKE TAHOE BLVD.  
SOUTH LAKE TAHOE, CA 96150  
(530) 542-5400  
FAX: (530) 544-2271
- VICTORVILLE OFFICE  
15428 CIVIC DRIVE,  
SUITE 100  
VICTORVILLE, CA 92392  
(760) 241-6583  
FAX: (760) 241-7308

#### WHERE IS THE LAHONTAN REGIONAL WATER QUALITY CONTROL BOARD?

The Lahontan Region is named for a prehistoric lake that once covered much of the Great Basin. The Region includes about 20 percent of California from the Oregon border south along the eastern crest of the Sierra Nevada through the northern Mojave Desert. Within this area are hundreds of lakes, streams and wetlands, including the nationally significant Lake Tahoe and Mono Lake. Tourism is the most important industry in the Region, which also includes Death Valley National Park, the Mammoth Lakes area and portions of the newly formed Mojave National Preserve. Other important components of the Region's economy are mining (gold, borax, rare earth), agriculture (mostly livestock), and several military bases. The Regional Board has offices at South Lake Tahoe and Victorville.

#### KEY ISSUES IN REGION 6

The Regional Board has played a key role in cleanup activities at regional military bases. It also authorized, in coordination with the State Resources Agency, the payment of over \$2.2 million from the Tahoe Keys Mitigation Fund to construct projects in the Lake Tahoe Basin.


The Regional Board completed a Watercraft Emission Study at Lake Tahoe and found measurable concentrations of Methyl Tertiary

Butyl Ether (MTBE) and benzene in the lake. Based, in part, on the results of the study, the Tahoe Regional Planning Agency adopted ordinances banning the use of two-stroke watercraft engines at Lake Tahoe. Cleanup of the Leviathan Mine, an inactive sulfur mine acquired by the State in 1984, continues. The Regional Board has treated about 11 million gallons of acid mine drainage, re-vegetated more than five acres of disturbed area, and constructed treatment lagoons capable of passively treating the drainage. The Board monitors flow and water quality at the site.

The Regional Board has been instrumental in setting new standards to control pollutants in snowmelt and road runoff entering a tributary to Lake Tahoe. The Regional Board issued a Notice of Violation to the California Department of Transportation requesting changes in their operations. Subsequently, Governor Davis directed the Department to cease the practice.

Problems associated with the contamination of drinking water wells in the South Lake Tahoe area by MTBE continue. Since 1998, the Regional Board has continued to clean up MTBE contamination from a recalcitrant owner's site in Meyers using funds from the State's "Emergency, Abandoned, and Recalcitrant" account.


In 2001 the Regional Board adopted its first Total Maximum Daily Load (TMDL) to control



sediment loading to Heavenly Valley Creek in the Lake Tahoe Basin from past ski resort development. The Board's new TMDL unit is working on several other TMDLs affecting the Lake Tahoe, Truckee River, Walker River, and Owens River watersheds.


## WATER DATA

- 33,131 square miles of land
- 3,170 miles of streams
- 382,300 acres of lakes




Lahontan Regional Water Quality Control Board (Region 6)  
 2501 Lake Tahoe Blvd.  
 South Lake Tahoe, CA 96150  
 (530) 542-5400  
 Fax: (530) 544-2271  
 Executive Officer: Harold J. Singer

Victorville Office  
 15428 Civic Drive, Suite 100  
 Victorville, CA 92392  
 (760) 241-6583  
 Fax: (760) 241-7308



## INFORMATION NUMBERS

Assistance, general .....  
 Lake Tahoe .....(530) 542-5400  
 Victorville .....(760) 241-6583  
 Administrative Services  
 Lake Tahoe .....(530) 542-5406  
 Victorville .....(760) 241-6583  
 Above Ground Tanks  
 Lake Tahoe .....(530) 542-5453  
 Victorville .....(760) 241-2434  
 Basin Planning.....  
 Lake Tahoe .....(530) 542-5460  
 Beneficial Uses of Water Designations  
 Lake Tahoe .....(530) 542-5460  
 Victorville .....(760) 241-6583  
 Complaint Reporting  
 Lake Tahoe .....(530) 542-5400  
 Victorville .....(760) 241-7325  
 DOD/DOE Federal Facility Cleanups  
 Lake Tahoe .....(530) 542-5453  
 Victorville.....(760) 241-7404



Groundwater Cleanups.....  
 see "underground storage tanks"  
 Land Disposal-Industrial  
 Lake Tahoe.....(530) 542-5400  
 Victorville .....(760) 241-6583  
 Nonpoint Source Pollution Coordinator  
 Lake Tahoe.....(530) 542-5408  
 Victorville .....(760) 241-7325  
 NPDES Permitting:  
 Lake Tahoe.....(530) 542-5432  
 Victorville .....(760) 241-7404  
 Ombudsman  
 Lake Tahoe .....(530) 542-5410  
 Personnel & Hiring  
 Lake Tahoe.....(530) 542-5406  
 Victorville .....(760) 241-7325  
 Sewage Spills  
 Lake Tahoe.....(530) 542-5400  
 Victorville .....(760) 241-6583  
 Spills (non-sewage)  
 Lake Tahoe.....(530) 542-5400  
 Victorville .....(760) 241-6583  
 Storm Water Regulation  
 Lake Tahoe.....(530) 542-5436  
 Victorville .....(760) 241-7325  
 Total Maximum Daily Loads  
 Lake Tahoe.....(530) 542-5460  
 Victorville .....(760) 241-7408  
 Underground Storage Tanks  
 (Groundwater Cleanup):  
 Lake Tahoe.....(530) 542-5453  
 Victorville .....(760) 241-7413  
 Waste Classification  
 Lake Tahoe.....(530) 542-5400  
 Victorville .....(760) 241-6583  
 Water Reclamation  
 Lake Tahoe.....(530) 542-5400  
 Victorville .....(760) 241-6583  
 Watershed Programs  
 Lake Tahoe.....(530) 542-5408  
 Victorville .....(760) 241-7413  
 Water Quality Standards  
 Lake Tahoe.....(530) 542-5462  
 Victorville.....(760) 241-6583  
 Wetlands  
 Lake Tahoe.....(530) 542-5408  
 Victorville .....(760) 241-7413