Regional Water Quality Control Board
Region 8 Basin Plan map

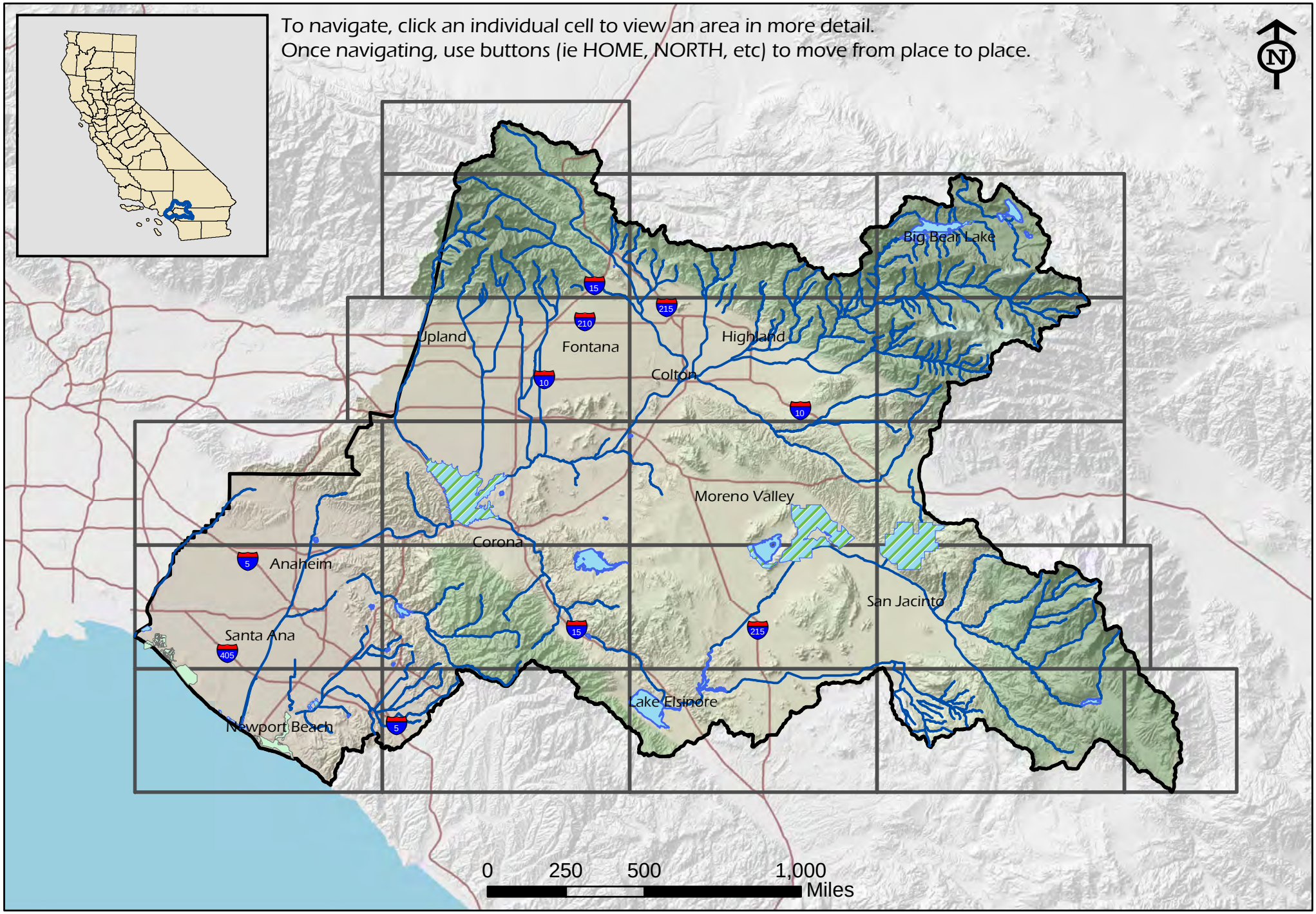

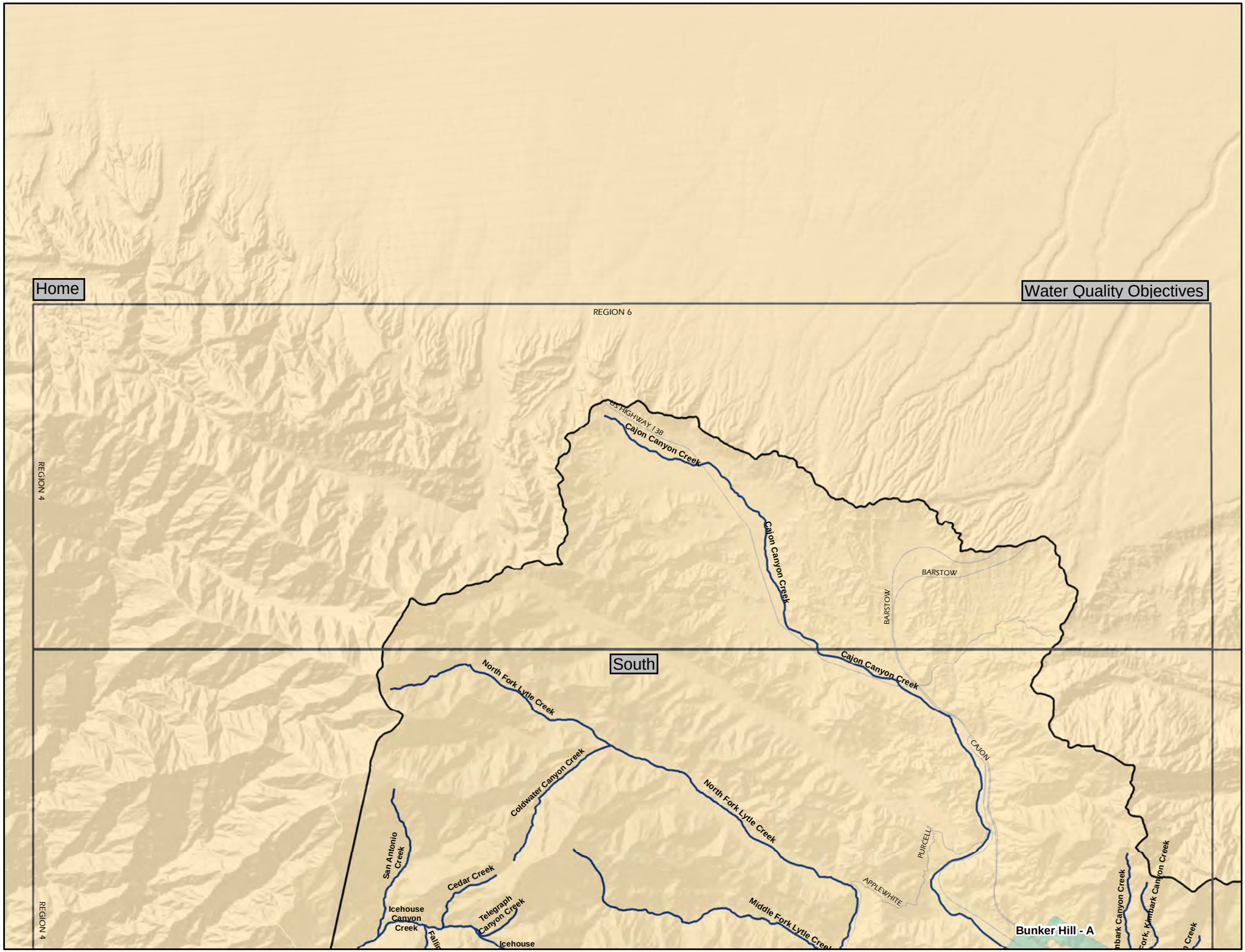
REGION 6
REGION 4
REGION 4
US HIGHWAY 138
Cajon Canyon Creek
Cajon Canyon Creek
Cajon Canyon Creek
BARSTOW
BARSTOW
CAJON
PURCELL
APPLEWHITE
South
North Fork Lytle Creek
North Fork Lytle Creek
Coldwater Canyon Creek
San Antonio Creek
Cedar Creek
Icehouse Canyon Creek
Telegraph Canyon Creek
Icehouse
Middle Fork Lytle Creek
Bunker Hill - A

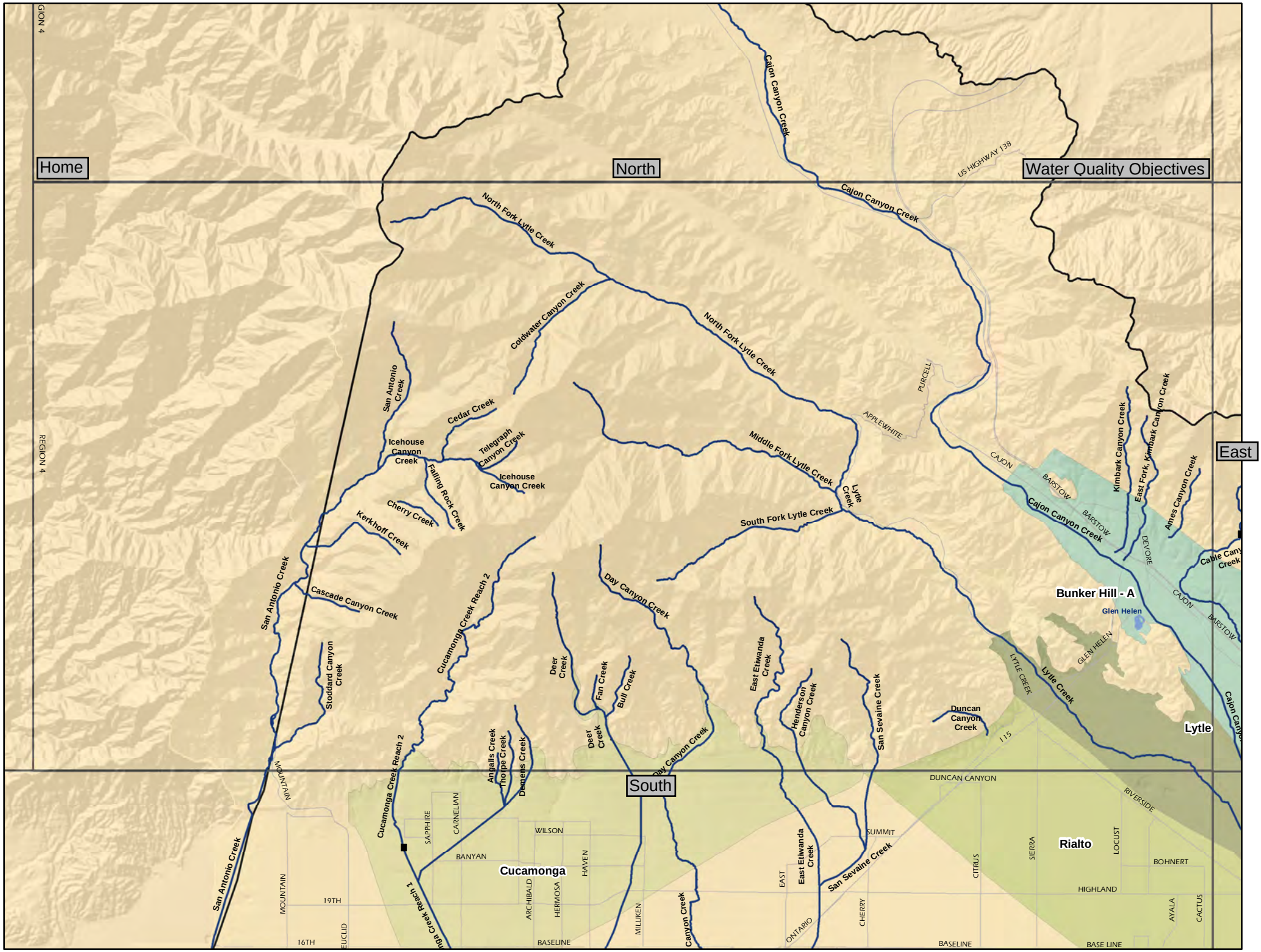
Home
North
Water Quality Objectives
East
South
REGION 4
REGION 4
Cajon Canyon Creek
US HIGHWAY 138
Cajon Canyon Creek
North Fork Lytle Creek
Coldwater Canyon Creek
North Fork Lytle Creek
San Antonio Creek
Cedar Creek
Icehouse Canyon Creek
Telegraph Canyon Creek
Icehouse Canyon Creek
Falling Rock Creek
Cherry Creek
Kerkhoff Creek
Middle Fork Lytle Creek
Lytle Creek
South Fork Lytle Creek
PURCELL
APPLEWHITE
CAJON
BARSTOW
BARSTOW
Cajon Canyon Creek
Kimbark Canyon Creek
East Fork, Kimbark Canyon Creek
Ames Canyon Creek
DEVORE
Cable Canyon Creek
Bunker Hill - A
Glen Helen
GLEN HELEN
CAJON
BARSTOW
LYTLE CREEK
Lytle Creek
Cajon Canyon
Lytle
San Antonio Creek
Cascade Canyon Creek
Cucamonga Creek Reach 2
Day Canyon Creek
Stoddard Canyon Creek
Deer Creek
Fan Creek
Bull Creek
East Etiwanda Creek
Henderson Canyon Creek
San Sevaine Creek
Duncan Canyon Creek
115
Cucamonga Creek Reach 2
Angalls Creek
Thorpe Creek
Deuells Creek
Deer Creek
Day Canyon Creek
DUNCAN CANYON
RIVERSIDE
MOUNTAIN
SAPPHIRE
CARNELIAN
WILSON
BANYAN
Cucamonga
HAVEN
ARCHIBALD
HERMOSA
MILLIKEN
Canyon Creek
EAST
ONTARIO
East Etiwanda Creek
SUMMIT
San Sevaine Creek
CHERRY
CITRUS
SIERRA
Rialto
LOCUST
BOHNERT
HIGHLAND
AYALA
CACTUS
San Antonio Creek
MOUNTAIN
19TH
16TH
EUCLID
Cucamonga Creek Reach 1
BASELINE
BASELINE
BASE LINE

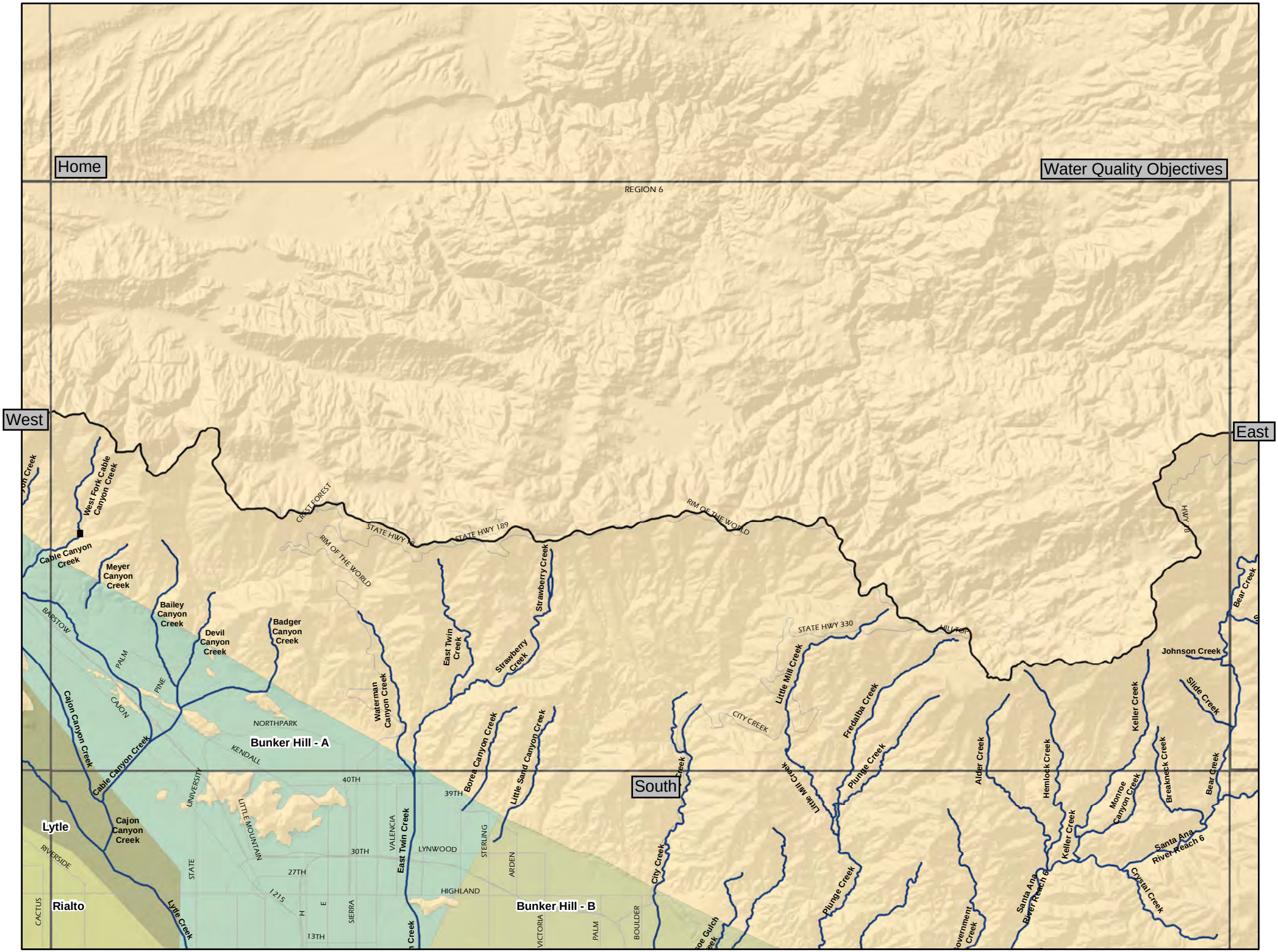
Home
Water Quality Objectives
REGION 6
West
East
South
West Fork Cable Canyon Creek
Cable Canyon Creek
Meyer Canyon Creek
Bailey Canyon Creek
Devil Canyon Creek
Badger Canyon Creek
Waterman Canyon Creek
East Twin Creek
Strawberry Creek
Borea Canyon Creek
Little Sand Canyon Creek
Little Mill Creek
Fredalba Creek
Plunge Creek
Alder Creek
Hemlock Creek
Keller Creek
Monroe Canyon Creek
Breakneck Creek
Bear Creek
Johnson Creek
Slide Creek
Cajon Canyon Creek
Lytle Creek
Cajon Canyon Creek
City Creek
Santa Ana River Reach 6
Crystal Creek
Bear Creek
Bunker Hill - A
Bunker Hill - B
Lytle
Rialto
STATE HWY 189
STATE HWY 330
RIM OF THE WORLD
CREST FOREST
CITY CREEK
HILLTOP
BARSTOW
PALM
PINE
CAJON
NORTHPARK
KENDALL
UNIVERSITY
LITTLE MOUNTAIN
STATE
RIVERSIDE
CACTUS
40TH
39TH
30TH
27TH
13TH
1215
VALENCIA
LYNWOOD
STERLING
ARDEN
HIGHLAND
SIERRA
VICTORIA
PALM
BOULDER

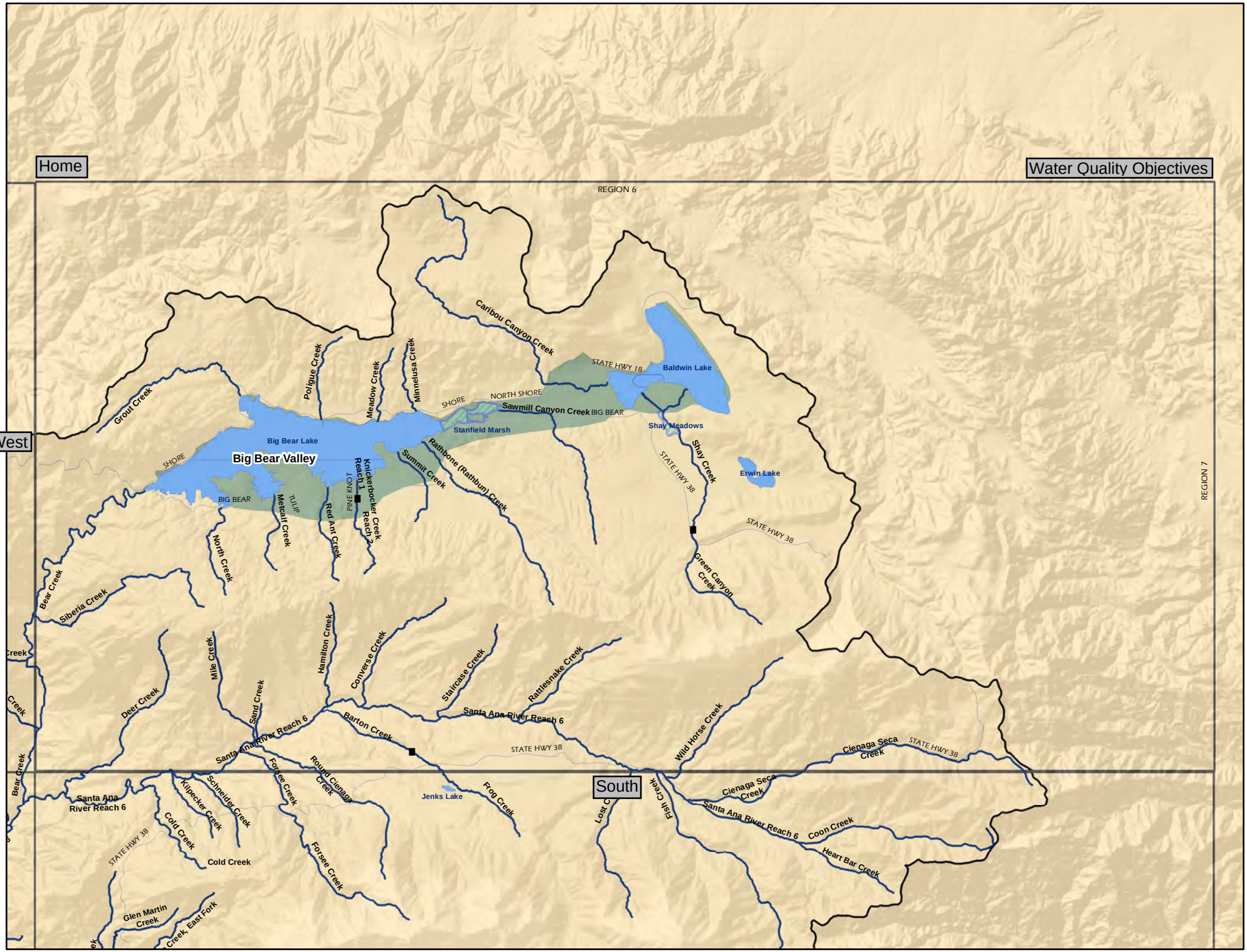
REGION 6
REGION 7
West
South
Big Bear Lake
Big Bear Valley
Baldwin Lake
Erwin Lake
Stanfield Marsh
Shay Meadows
Jenks Lake
STATE HWY 18
STATE HWY 38
SHORE
NORTH SHORE
BIG BEAR
TULIP
PINE KNOT
Caribou Canyon Creek
Sawmill Canyon Creek
Grout Creek
Polique Creek
Meadow Creek
Minnelusa Creek
Rathbone (Rathbun) Creek
Summit Creek
Knickerbocker Creek Reach 1
Knickerbocker Creek Reach 2
Red Ant Creek
Metcalf Creek
North Creek
Shay Creek
Green Canyon Creek
Bear Creek
Siberia Creek
Mile Creek
Hamilton Creek
Converse Creek
Staircase Creek
Rattlesnake Creek
Deer Creek
Sand Creek
Santa Ana River Reach 6
Barton Creek
Wild Horse Creek
Cienaga Seca Creek
Round Cienaga Creek
Forsee Creek
Frog Creek
Fish Creek
Lost Creek
Coon Creek
Heart Bar Creek
Kilpecker Creek
Schneider Creek
Cold Creek
Glen Martin Creek
Creek, East Fork

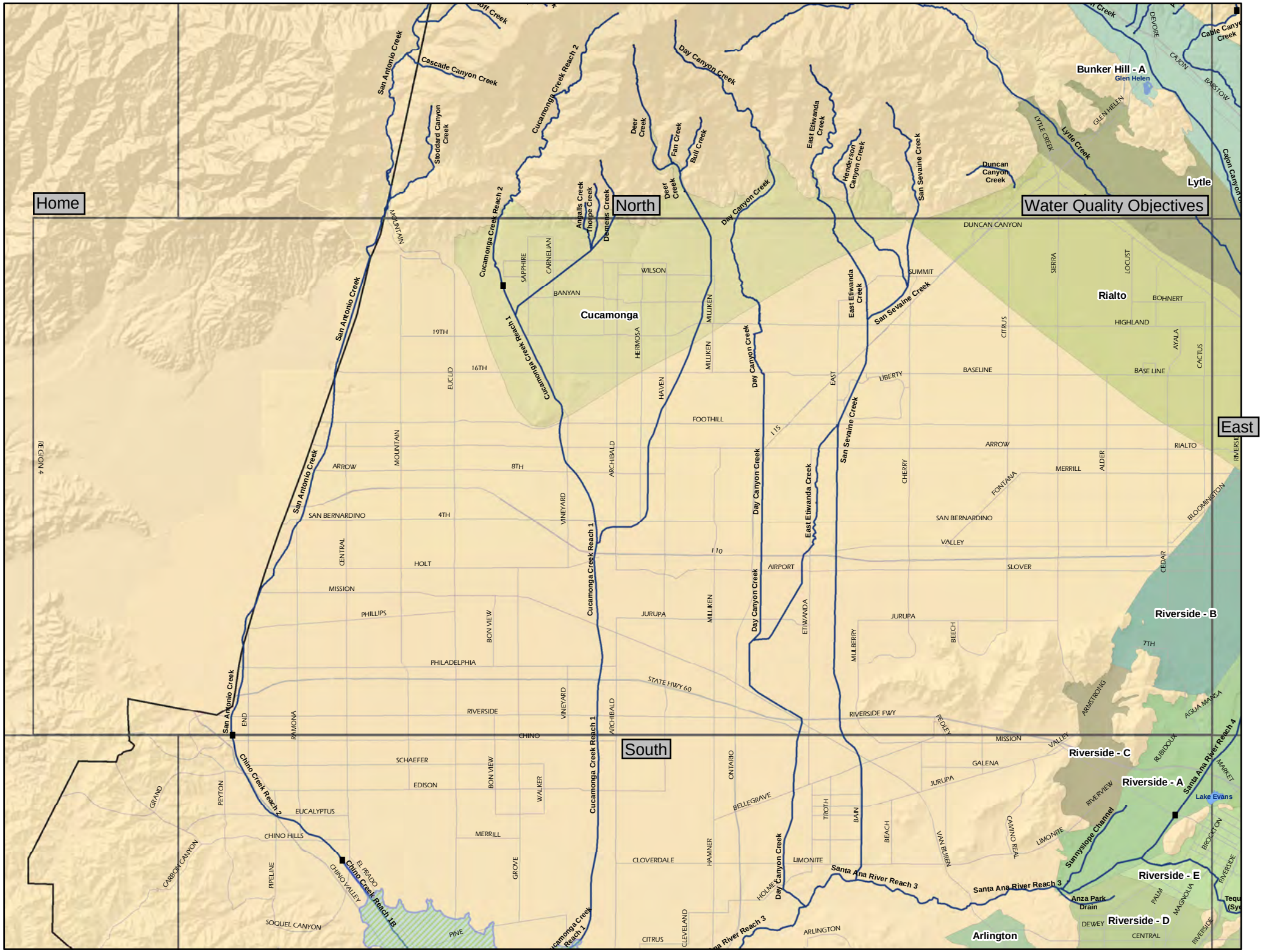

Home
North
Water Quality Objectives
East
South
Cucamonga
Rialto
Lytle
Arlington
Bunker Hill - A
Glen Helen
Riverside - B
Riverside - C
Riverside - A
Riverside - E
Riverside - D
Lake Evans
Anza Park Drain
Sunnyslope Channel
San Antonio Creek
Cascade Canyon Creek
Stoddard Canyon Creek
Cucamonga Creek Reach 2
Cucamonga Creek Reach 1
Angalls Creek
Thorpe Creek
Demens Creek
Deer Creek
Fan Creek
Bull Creek
Day Canyon Creek
East Etiwanda Creek
Henderson Canyon Creek
San Sevaine Creek
Duncan Canyon Creek
Lytle Creek
Cable Canyon Creek
Cajon Canyon
Chino Creek Reach 2
Chino Creek Reach 1B
Santa Ana River Reach 3
Santa Ana River Reach 4
REGION 4
DUNCAN CANYON
SUMMIT
WILSON
BANYAN
19TH
16TH
8TH
4TH
FOOTHILL
ARROW
SAN BERNARDINO
HOLT
MISSION
PHILLIPS
PHILADELPHIA
RIVERSIDE
CHINO
SCHAEFER
EDISON
EUCALYPTUS
CHINO HILLS
MERRILL
CLOVERDALE
CITRUS
LIMONITE
ARLINGTON
BASELINE
LIBERTY
AIRPORT
JURUPA
STATE HWY 60
RIVERSIDE FWY
MISSION
GALENA
VALLEY
SLOVER
BELLEGRAVE
SOQUEL CANYON
PINE
CARBON CANYON
CHINO VALLEY
EL PRADO
GRAND
PEYTON
PIPELINE
END
RAMONA
BON VIEW
WALKER
GROVE
VINEYARD
ARCHIBALD
HERMOSA
HAVEN
MILLIKEN
ETIWANDA
MULBERRY
BEECH
CHERRY
FONTANA
ALDER
CEDAR
BLOOMINGTON
RIVERSIDE
CENTRAL
EUCLID
MOUNTAIN
SAPPHIRE
CARNELIAN
SIERRA
LOCUST
CITRUS
AYALA
CACTUS
BOHNERT
HIGHLAND
BASE LINE
ARMSTRONG
AGUA MANSA
RUBIDOUX
MARKET
RIVERVIEW
CAMINO REAL
VAN BUREN
BEACH
TROTH
BAIN
ONTARIO
HAMNER
HOLMES
CLEVELAND
PEDLEY
DEWEY
PALM
MAGNOLIA
BROCKTON
I 15
I 10

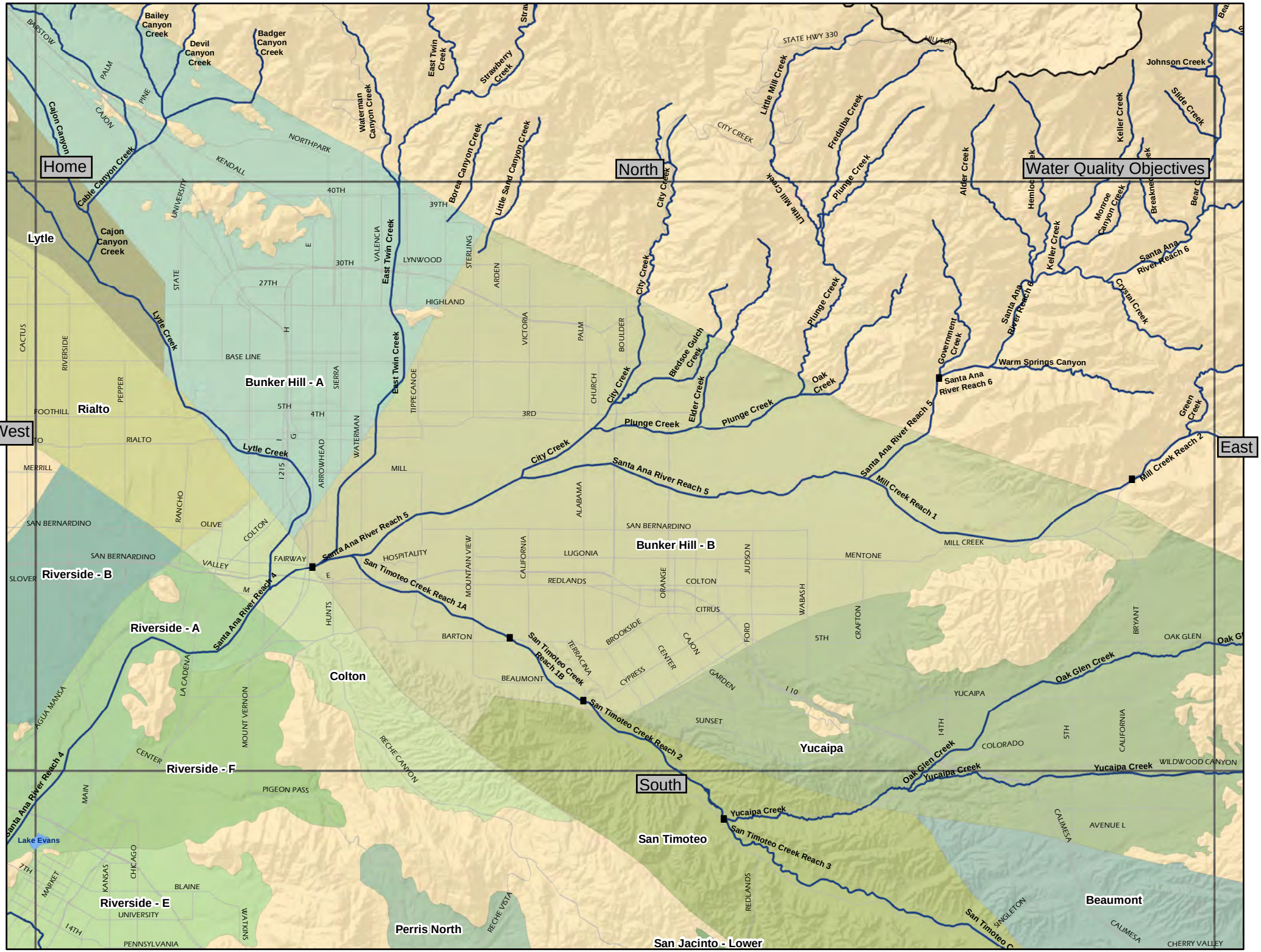
Home
North
Water Quality Objectives
West
East
South
Lytle
Rialto
Bunker Hill - A
Bunker Hill - B
Riverside - A
Riverside - B
Riverside - E
Riverside - F
Colton
Yucaipa
San Timoteo
Beaumont
Perris North
San Jacinto - Lower
Lake Evans
Santa Ana River Reach 4
Santa Ana River Reach 5
Santa Ana River Reach 6
San Timoteo Creek Reach 1A
San Timoteo Creek Reach 1B
San Timoteo Creek Reach 2
San Timoteo Creek Reach 3
Mill Creek Reach 1
Mill Creek Reach 2
Lytle Creek
Cajon Canyon Creek
Cable Canyon Creek
Bailey Canyon Creek
Devil Canyon Creek
Badger Canyon Creek
Waterman Canyon Creek
East Twin Creek
Strawberry Creek
Borel Canyon Creek
Little Sand Canyon Creek
City Creek
Little Mill Creek
Fredalba Creek
Plunge Creek
Alder Creek
Johnson Creek
Slide Creek
Keller Creek
Hemlock Creek
Monroe Canyon Creek
Breakneck Creek
Bear Creek
Santa Ana River Reach 6
Crystal Creek
Warm Springs Canyon
Government Creek
Oak Creek
Elder Creek
Bledsoe Gulch Creek
Green Creek
Oak Glen Creek
Yucaipa Creek
STATE HWY 330
CITY CREEK
BARSTOW
PALM
PINE
CAJON
NORTHPARK
KENDALL
UNIVERSITY
STATE
VALENCIA
LYNWOOD
STERLING
ARDEN
HIGHLAND
VICTORIA
PALM
BOULDER
CHURCH
TIPPECANOE
WATERMAN
ARROWHEAD
SIERRA
BASE LINE
CACTUS
RIVERSIDE
PEPPER
FOOTHILL
RIALTO
MERRILL
RANCHO
OLIVE
COLTON
VALLEY
FAIRWAY
HOSPITALITY
MILL
ALABAMA
SAN BERNARDINO
LUGONIA
REDLANDS
MOUNTAIN VIEW
CALIFORNIA
ORANGE
COLTON
CITRUS
JUDSON
WABASH
MENTONE
MILL CREEK
HUNTS
BARTON
BROOKSIDE
TERRACINA
CYPRESS
CENTER
CAJON
FORD
GARDEN
CRAFTON
BRYANT
OAK GLEN
BEAUMONT
SUNSET
YUCAIPA
COLORADO
WILDWOOD CANYON
LA CADENA
MOUNT VERNON
AGUA MANSA
RECHE CANYON
PIGEON PASS
CENTER
MAIN
MARKET
KANSAS
CHICAGO
BLAINE
UNIVERSITY
PENNSYLVANIA
WATKINS
RECHE VISTA
REDLANDS
SINGLETON
CALIMESA
AVENUE L
CHERRY VALLEY
7TH
14TH
5TH
40TH
39TH
30TH
27TH
5TH
4TH
3RD
I 215
I 10

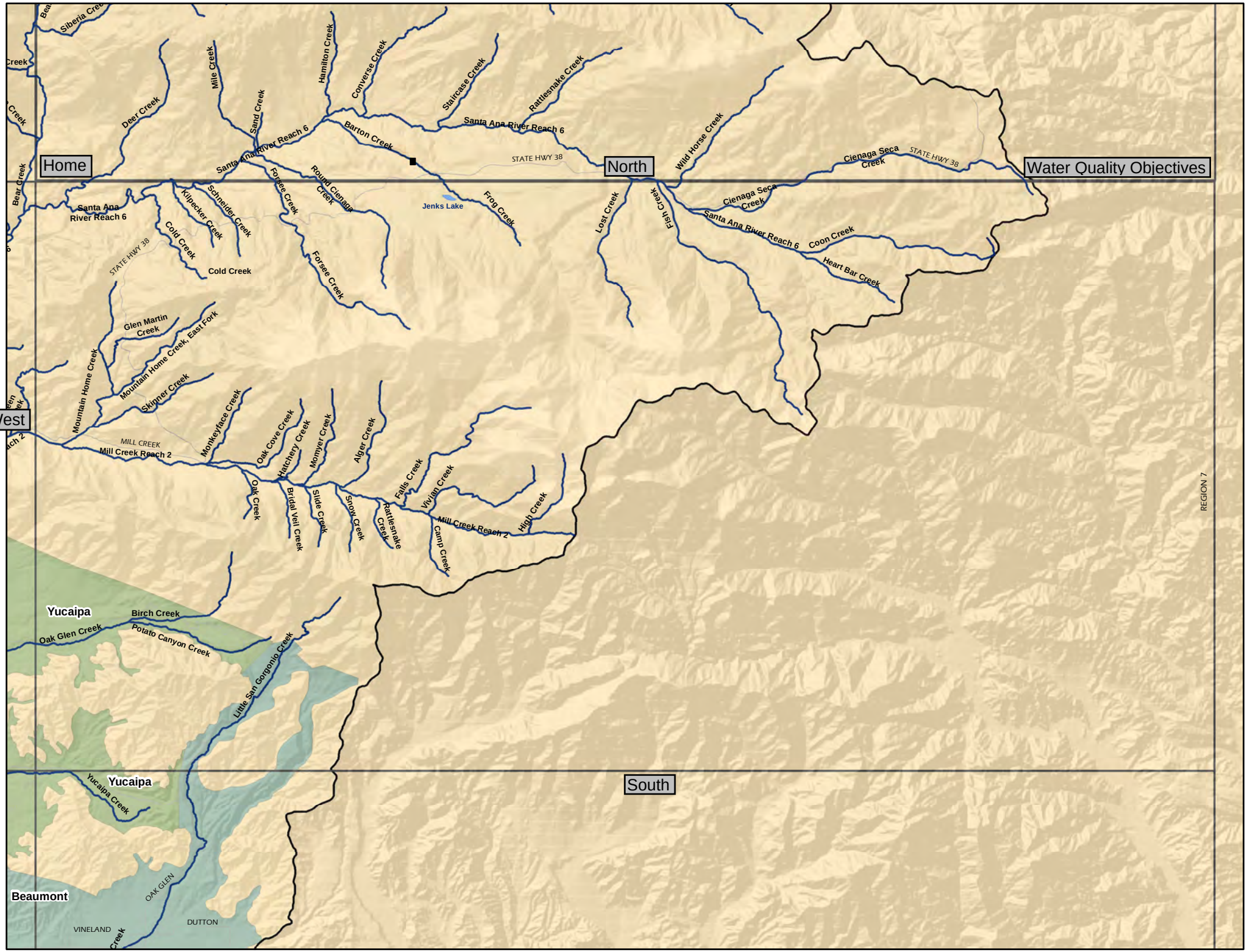
Water Quality Objectives
Home
North
West
South
REGION 7
Siberia Creek
Creek
Deer Creek
Mile Creek
Sand Creek
Hamilton Creek
Converse Creek
Staircase Creek
Rattlesnake Creek
Wild Horse Creek
Santa Ana River Reach 6
Barton Creek
STATE HWY 38
Cienaga Seca Creek
Bear Creek
Santa Ana River Reach 6
Kilpecker Creek
Schneider Creek
Forsee Creek
Round Cienaga Creek
Jenks Lake
Frog Creek
Lost Creek
Fish Creek
Cienaga Seca Creek
Santa Ana River Reach 6
Coon Creek
Heart Bar Creek
Cold Creek
Cold Creek
Forsee Creek
Glen Martin Creek
Mountain Home Creek, East Fork
Mountain Home Creek
Skinner Creek
Monkeyface Creek
MILL CREEK
Mill Creek Reach 2
Oak Cove Creek
Hatchery Creek
Momyer Creek
Alger Creek
Oak Creek
Bridal Veil Creek
Slide Creek
Snow Creek
Rattlesnake Creek
Falls Creek
Vivian Creek
Camp Creek
Mill Creek Reach 2
High Creek
Yucaipa
Birch Creek
Oak Glen Creek
Potato Canyon Creek
Little San Gorgonio Creek
Yucaipa
Yucaipa Creek
Beaumont
OAK GLEN
VINELAND
DUTTON

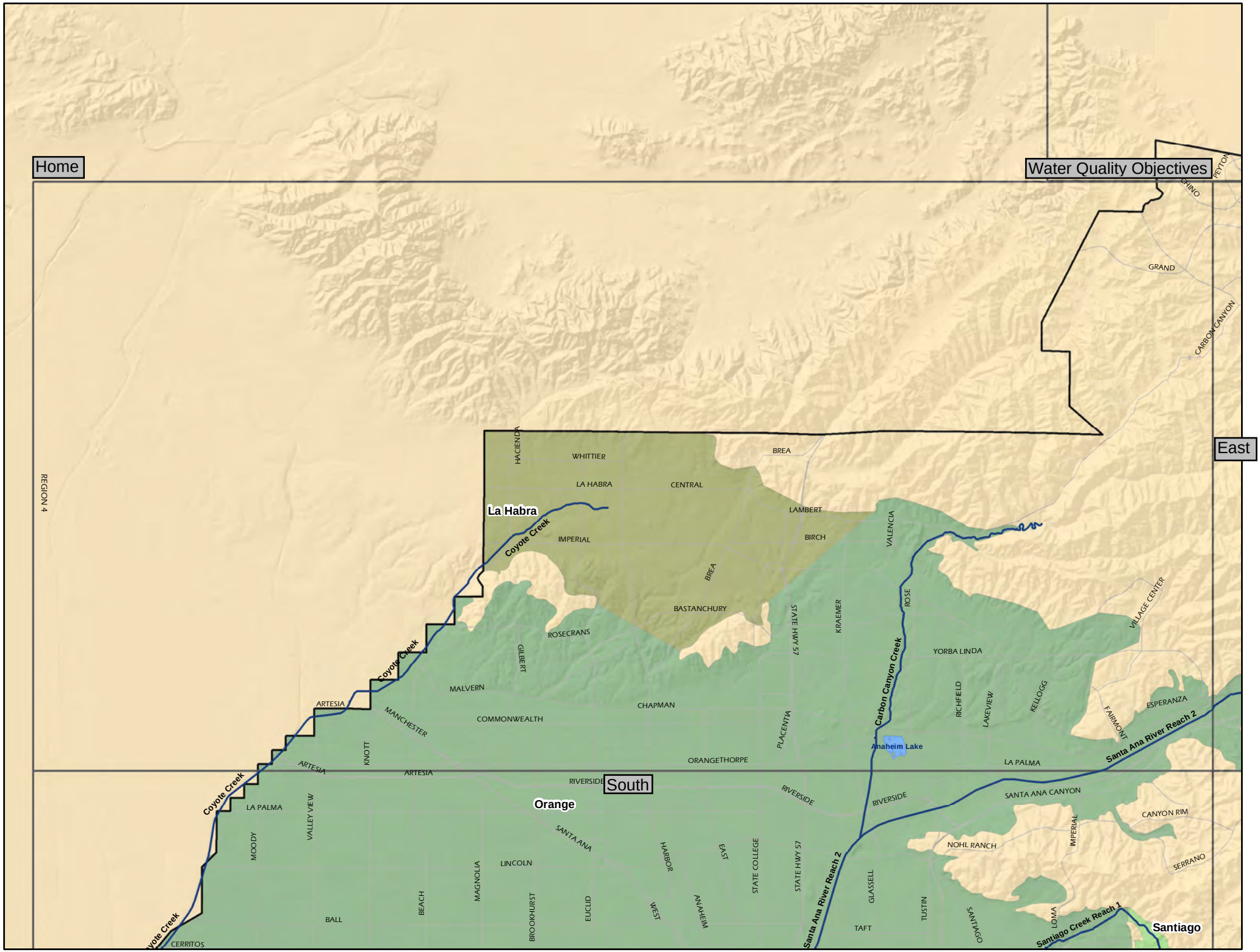
Home
Water Quality Objectives
East
South
REGION 4
PEYTON
CHINO
GRAND
CARBON CANYON
HACIENDA
WHITTIER
LA HABRA
CENTRAL
BREA
LAMBERT
BIRCH
VALENCIA
IMPERIAL
BASTANCHURY
ROSECRANS
GILBERT
STATE HWY 57
KRAEMER
ROSE
VILLAGE CENTER
YORBA LINDA
MALVERN
CHAPMAN
COMMONWEALTH
ARTESIA
MANCHESTER
KNOTT
PLACENTIA
RICHFIELD
LAKEVIEW
KELLOGG
FAIRMONT
ESPERANZA
ORANGETHORPE
LA PALMA
RIVERSIDE
SANTA ANA CANYON
CANYON RIM
NOHL RANCH
SERRANO
MOODY
VALLEY VIEW
SANTA ANA
LINCOLN
HARBOR
EAST
STATE COLLEGE
GLASSELL
TUSTIN
SANTIAGO
LOMA
BALL
BEACH
MAGNOLIA
BROOKHURST
EUCLID
WEST
ANAHEIM
TAFT
CERRITOS
La Habra
Coyote Creek
Carbon Canyon Creek
Anaheim Lake
Santa Ana River Reach 2
Santiago Creek Reach 1
Orange
Santiago

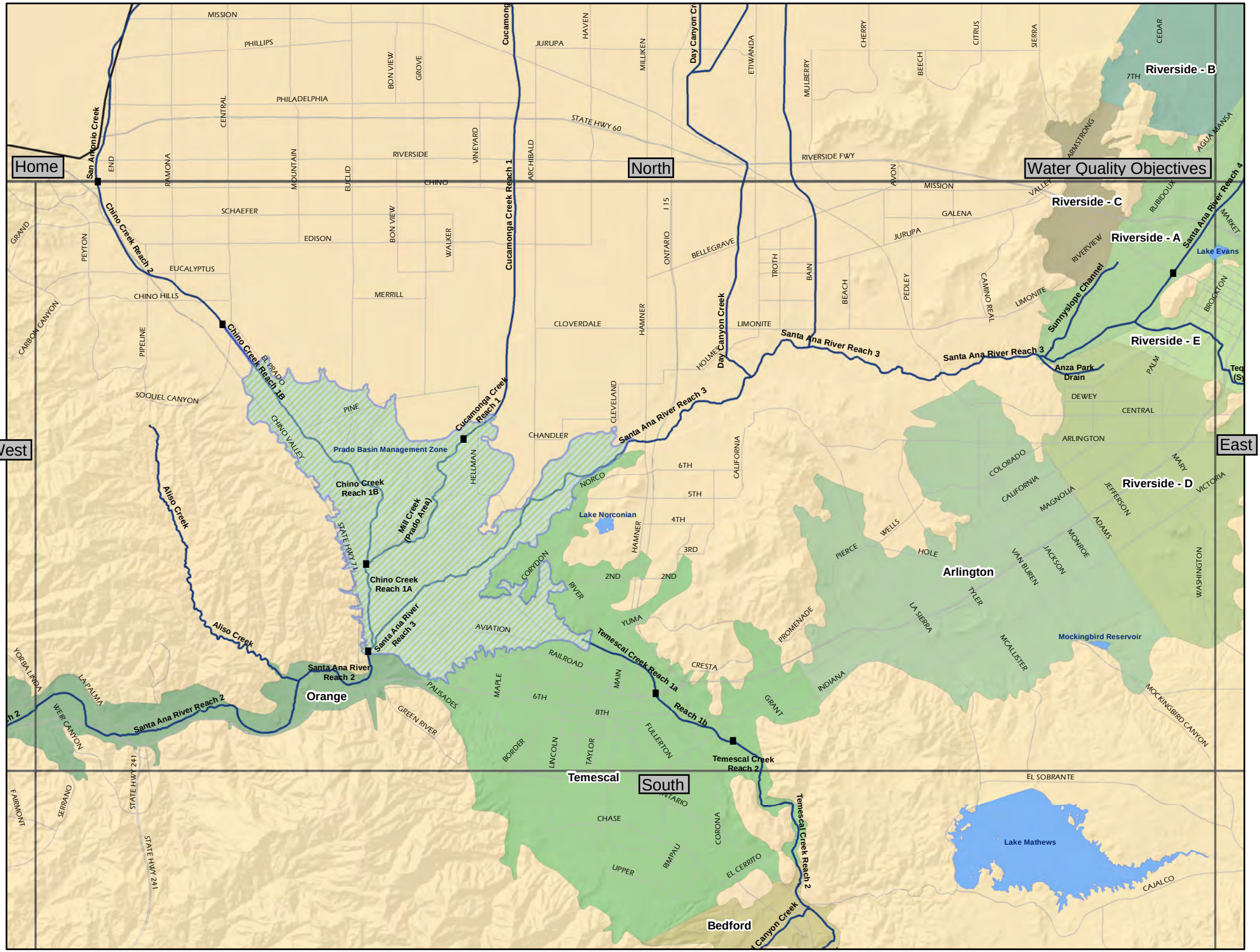
Water Quality Objectives
Home
North
West
East
South
Riverside - A
Riverside - B
Riverside - C
Riverside - D
Riverside - E
Santa Ana River Reach 2
Santa Ana River Reach 3
Santa Ana River Reach 4
Chino Creek Reach 1A
Chino Creek Reach 1B
Chino Creek Reach 2
Cucamonga Creek Reach 1
Cucamonga Creek Reach 1.1
Temescal Creek Reach 1a
Temescal Creek Reach 1b
Temescal Creek Reach 2
Aliso Creek
Prado Basin Management Zone
Mill Creek (Prado Area)
Lake Norconian
Lake Evans
Anza Park Drain
Sunnyslope Channel
Mockingbird Reservoir
Lake Mathews
Arlington
Orange
Temescal
Bedford

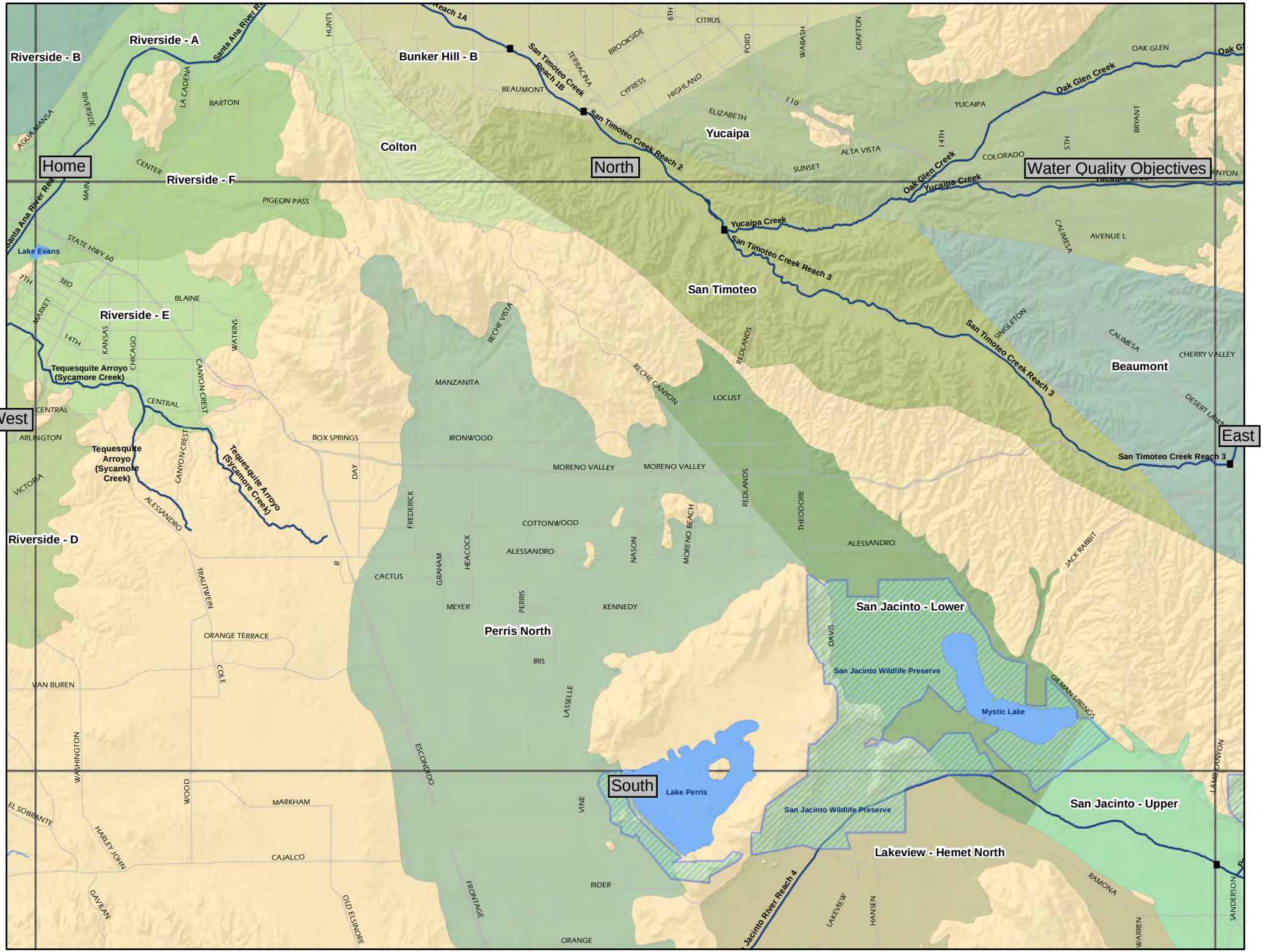

Riverside - B
Riverside - A
Bunker Hill - B
Colton
Yucaipa
Riverside - F
Riverside - E
Riverside - D
San Timoteo
Beaumont
Perris North
San Jacinto - Lower
San Jacinto - Upper
Lakeview - Hemet North
Home
North
Water Quality Objectives
West
East
South
Santa Ana River Reach 1A
San Timoteo Creek Reach 1B
San Timoteo Creek Reach 2
San Timoteo Creek Reach 3
San Timoteo Creek Reach 4
Yucaipa Creek
Oak Glen Creek
Tequesquite Arroyo (Sycamore Creek)
Lake Evans
Lake Perris
Mystic Lake
San Jacinto Wildlife Preserve
BEAUMONT
BARTON
YUCAIPA
OAK GLEN
ALTA VISTA
SUNSET
COLORADO
PIGEON PASS
STATE HWY 60
BLAINE
CENTRAL
ARLINGTON
BOX SPRINGS
MANZANITA
IRONWOOD
MORENO VALLEY
LOCUST
COTTONWOOD
ALESSANDRO
CACTUS
MEYER
KENNEDY
IRIS
ORANGE TERRACE
VAN BUREN
MARKHAM
CAJALCO
RIDER
ORANGE
CHERRY VALLEY
AVENUE L
JACK RABBIT
GILMAN SPRINGS
RAMONA

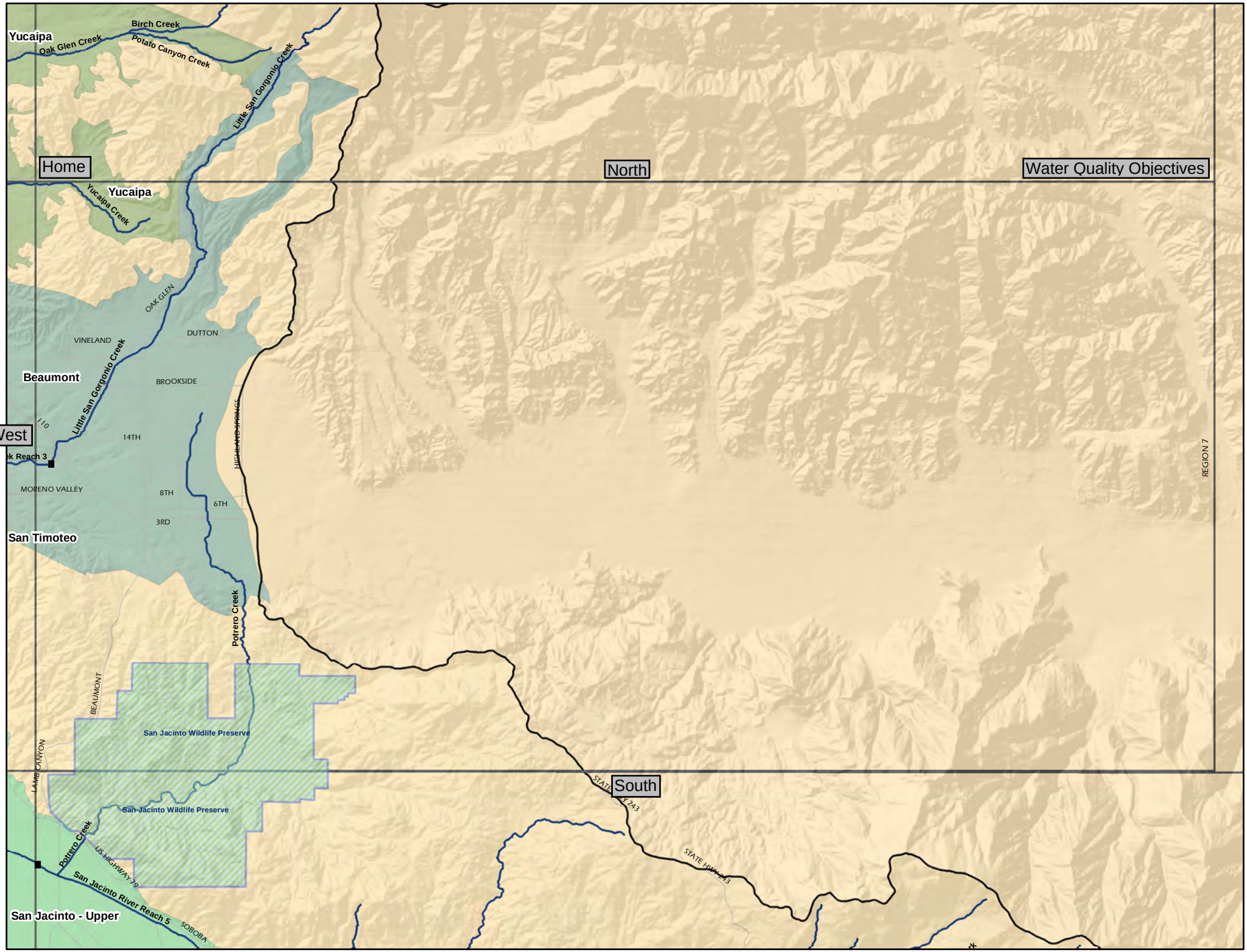
Home
North
Water Quality Objectives
West
South
Yucaipa
Birch Creek
Oak Glen Creek
Potato Canyon Creek
Little San Gorgonio Creek
Yucaipa Creek
OAK GLEN
VINELAND
DUTTON
Beaumont
BROOKSIDE
Little San Gorgonio Creek
110
14TH
HIGHLAND SPRINGS
MORENO VALLEY
8TH
6TH
3RD
San Timoteo
Potrero Creek
BEAUMONT
San Jacinto Wildlife Preserve
LAMB CANYON
San Jacinto Wildlife Preserve
Potrero Creek
US HIGHWAY 79
San Jacinto River Reach 5
SOBOBA
San Jacinto - Upper
STATE HIGHWAY 243
STATE HIGHWAY 243
REGION 7

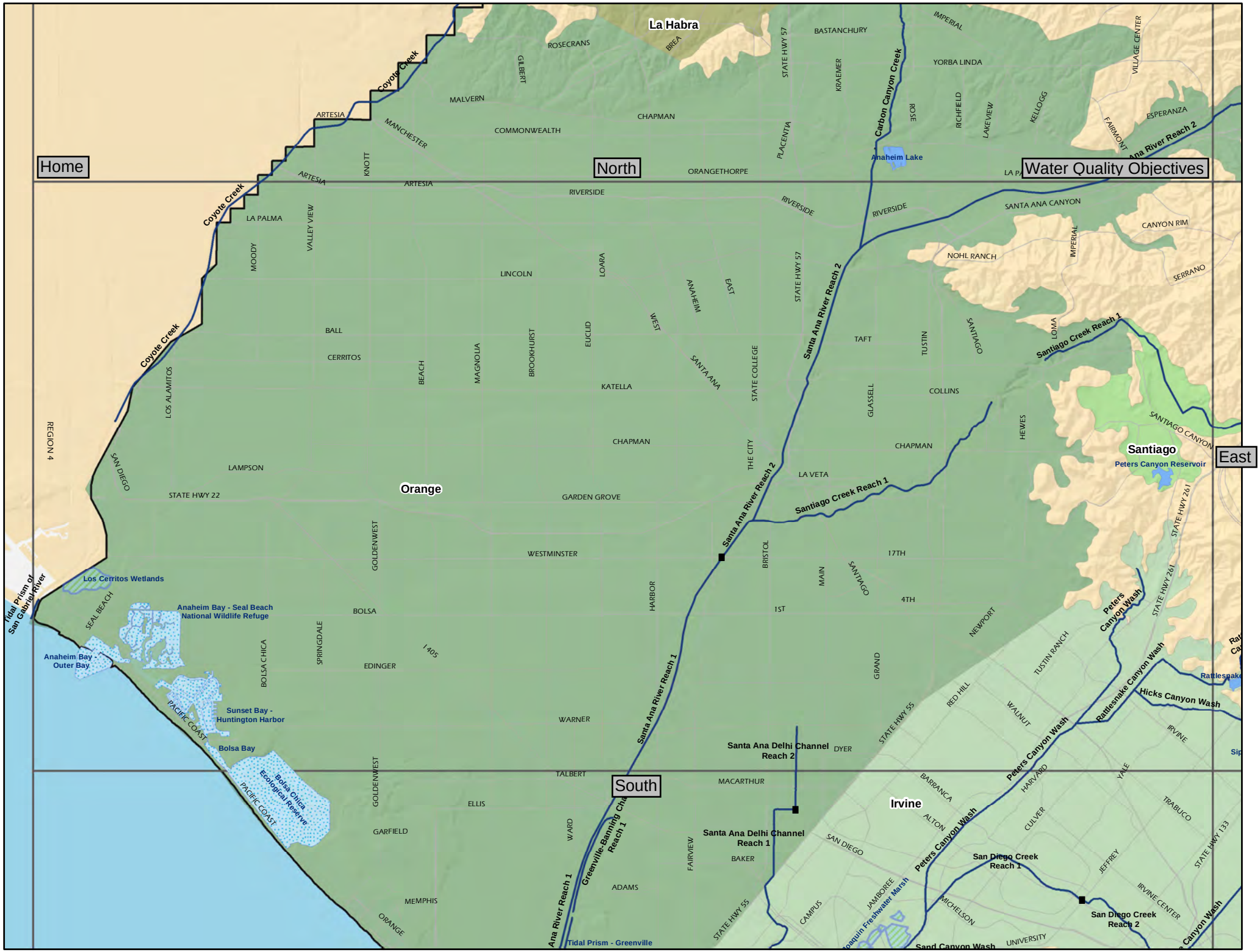

Home
North
Water Quality Objectives
East
South
La Habra
Orange
Santiago
Irvine
Coyote Creek
Santa Ana River Reach 2
Santa Ana River Reach 1
Carbon Canyon Creek
Santiago Creek Reach 1
Peters Canyon Wash
Rattlesnake Canyon Wash
Hicks Canyon Wash
Santa Ana Delhi Channel Reach 2
Santa Ana Delhi Channel Reach 1
San Diego Creek Reach 1
San Diego Creek Reach 2
Greenville-Banning Channel Reach 1
Tidal Prism - Greenville
Tidal Prism of San Gabriel River
Los Cerritos Wetlands
Anaheim Bay - Seal Beach National Wildlife Refuge
Anaheim Bay - Outer Bay
Sunset Bay - Huntington Harbor
Bolsa Bay
Bolsa Chica Ecological Reserve
Anaheim Lake
Peters Canyon Reservoir
Rattlesnake
Sand Canyon Wash
Joaquin Freshwater Marsh
ROSECRANS
BREA
BASTANCHURY
IMPERIAL
YORBA LINDA
VILLAGE CENTER
GILBERT
MALVERN
CHAPMAN
COMMONWEALTH
MANCHESTER
ARTESIA
KNOTT
ORANGETHORPE
PLACENTIA
KRAEMER
ROSE
RICHFIELD
LAKEVIEW
KELLOGG
FAIRMONT
ESPERANZA
RIVERSIDE
SANTA ANA CANYON
CANYON RIM
NOHL RANCH
SERRANO
LA PALMA
VALLEY VIEW
MOODY
LINCOLN
LOARA
ANAHEIM
EAST
WEST
STATE HWY 57
BALL
CERRITOS
BEACH
MAGNOLIA
BROOKHURST
EUCLID
SANTA ANA
STATE COLLEGE
TAFT
TUSTIN
SANTIAGO
LOMA
KATELLA
COLLINS
GLASSELL
HEWES
LOS ALAMITOS
REGION 4
SAN DIEGO
LAMPSON
STATE HWY 22
GARDEN GROVE
THE CITY
LA VETA
SANTIAGO CANYON
STATE HWY 261
GOLDENWEST
WESTMINSTER
BRISTOL
MAIN
17TH
4TH
1ST
HARBOR
BOLSA
SEAL BEACH
BOLSA CHICA
SPRINGDALE
I 405
EDINGER
NEWPORT
GRAND
TUSTIN RANCH
RED HILL
WALNUT
PACIFIC COAST
WARNER
STATE HWY 55
DYER
IRVINE
TALBERT
MACARTHUR
BARRANCA
HARVARD
YALE
ELLIS
ALTON
CULVER
TRABUCO
GARFIELD
WARD
FAIRVIEW
BAKER
SAN DIEGO
JEFFREY
STATE HWY 133
MEMPHIS
ADAMS
JAMBOREE
CAMPUS
MICHELSON
IRVINE CENTER
ORANGE
UNIVERSITY

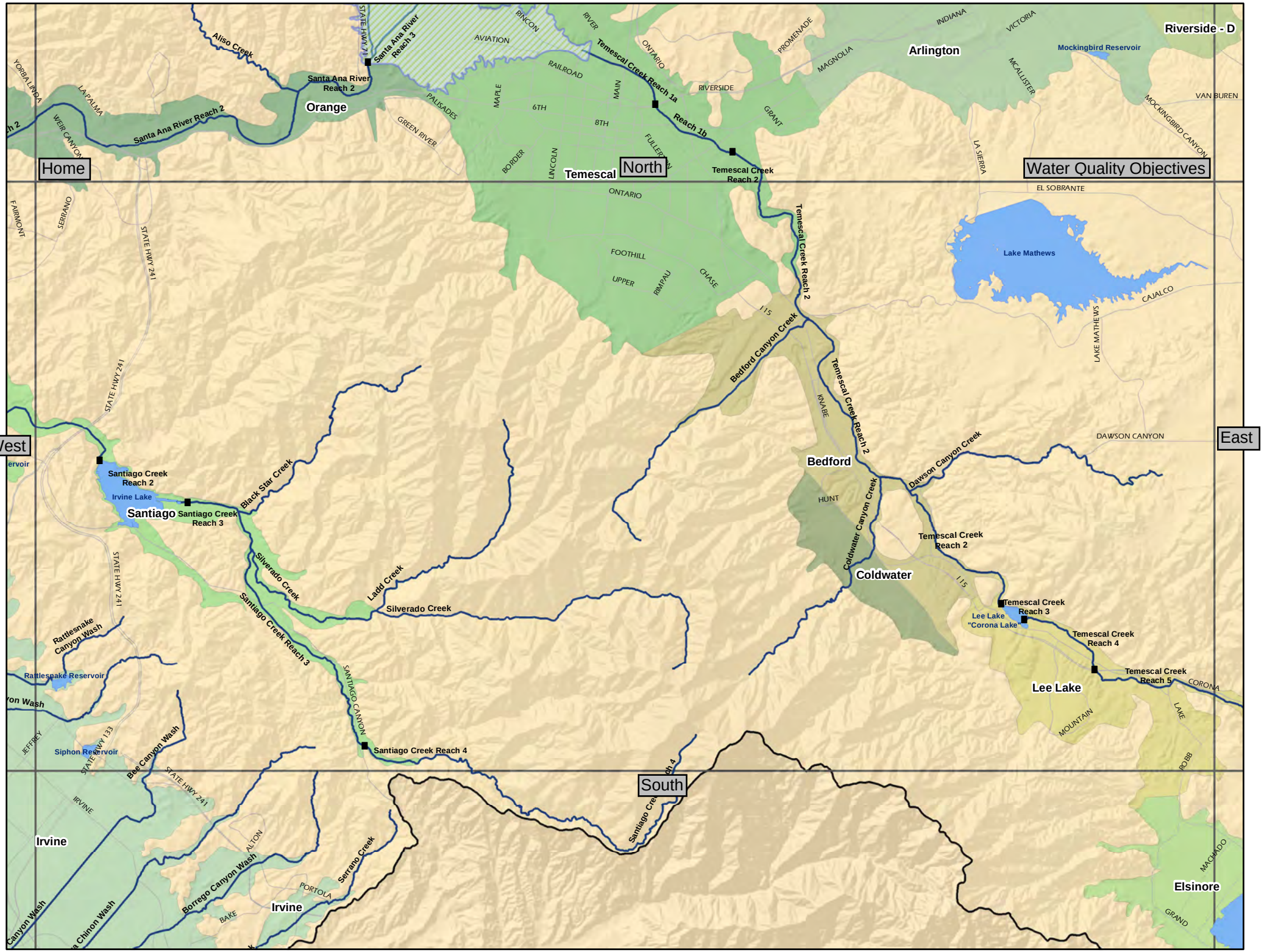

Home
North
Water Quality Objectives
West
East
South
Riverside - D
Arlington
Orange
Temescal
Santiago
Bedford
Coldwater
Lee Lake
Irvine
Elsinore
Mockingbird Reservoir
Lake Mathews
Santa Ana River Reach 2
Santa Ana River Reach 3
Aliso Creek
Temescal Creek Reach 1a
Reach 1b
Temescal Creek Reach 2
Bedford Canyon Creek
Dawson Canyon Creek
Coldwater Canyon Creek
Santiago Creek Reach 2
Santiago Creek Reach 3
Santiago Creek Reach 4
Black Star Creek
Silverado Creek
Ladd Creek
Irvine Lake
Rattlesnake Canyon Wash
Rattlesnake Reservoir
Siphon Reservoir
Bee Canyon Wash
Borrego Canyon Wash
Serrano Creek
Santiago Creek Reach 4
Temescal Creek Reach 3
Lee Lake "Corona Lake"
Temescal Creek Reach 4
Temescal Creek Reach 5
STATE HWY 71
STATE HWY 241
STATE HWY 133
YORBA LINDA
LA PALMA
WEIR CANYON
FAIRMONT
SERRANO
AVIATION
RINCON
RIVER
RAILROAD
ONTARIO
PROMENADE
MAGNOLIA
INDIANA
VICTORIA
MCALLISTER
VAN BUREN
MOCKINGBIRD CANYON
RIVERSIDE
GRANT
PALISADES
GREEN RIVER
MAPLE
6TH
8TH
MAIN
FULLERTON
BORDER
LINCOLN
ONTARIO
FOOTHILL
UPPER
RIMPAU
CHASE
I 15
LA SIERRA
EL SOBRANTE
CAJALCO
LAKE MATHEWS
KNABE
HUNT
DAWSON CANYON
CORONA
LAKE
MOUNTAIN
ROBB
MACHADO
GRAND
SANTIAGO CANYON
JEFFREY
IRVINE
ALTON
PORTOLA
BAKE

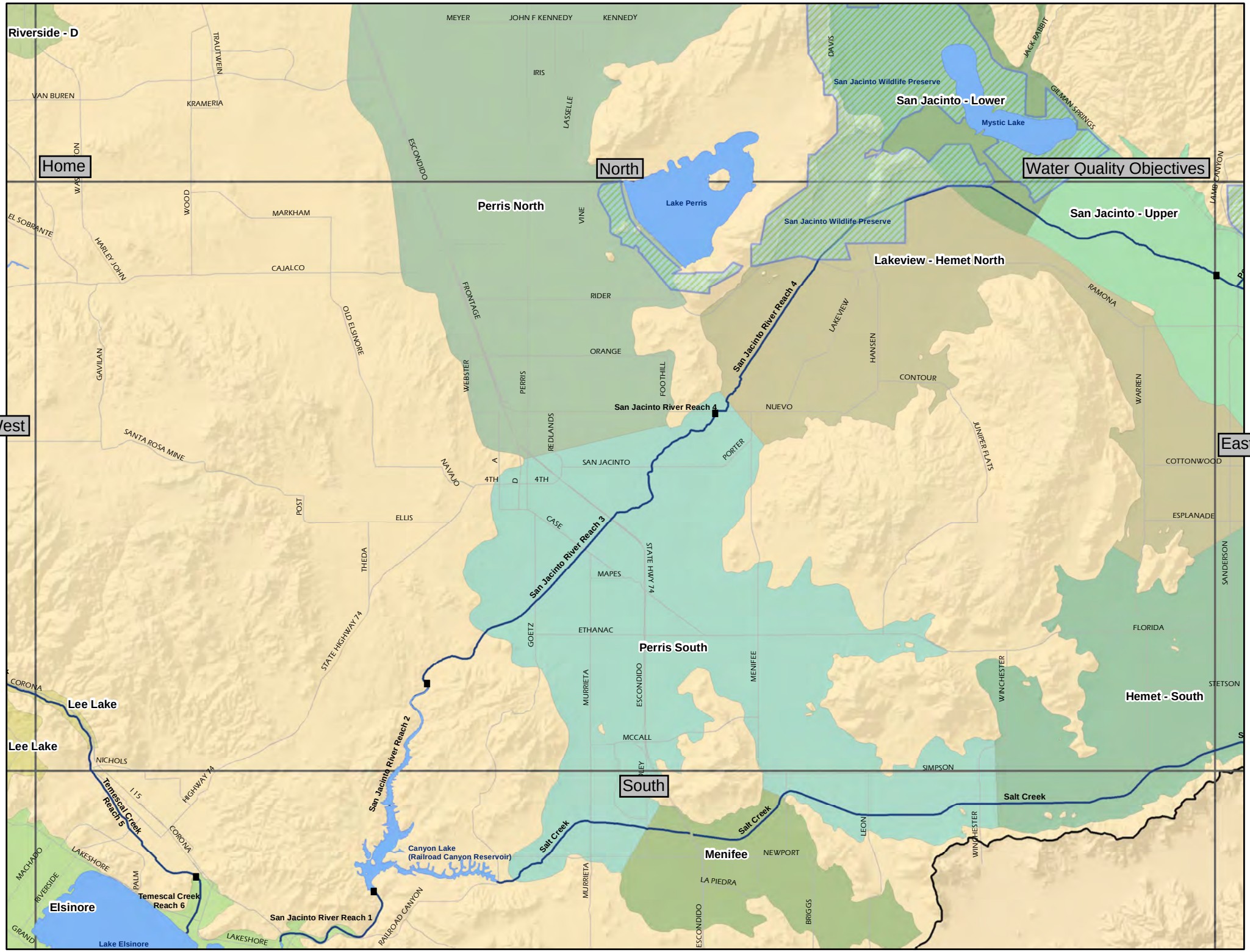
Riverside - D
Home
North
Water Quality Objectives
West
East
South
Perris North
Lake Perris
San Jacinto Wildlife Preserve
San Jacinto - Lower
Mystic Lake
San Jacinto - Upper
Lakeview - Hemet North
San Jacinto River Reach 4
San Jacinto River Reach 3
San Jacinto River Reach 2
San Jacinto River Reach 1
Perris South
Hemet - South
Menifee
Lee Lake
Elsinore
Lake Elsinore
Temescal Creek Reach 5
Temescal Creek Reach 6
Canyon Lake
(Railroad Canyon Reservoir)
Salt Creek
MEYER
JOHN F KENNEDY
KENNEDY
IRIS
LASSELLE
DAVIS
JACK RABBIT
GILMAN SPRINGS
VAN BUREN
KRAMERIA
TRAUTWEIN
ESCONDIDO
VINE
WOOD
MARKHAM
EL SOBRANTE
HARLEY JOHN
CAJALCO
FRONTAGE
RIDER
ORANGE
OLD ELSINORE
GAVILAN
WEBSTER
PERRIS
FOOTHILL
LAKEVIEW
HANSEN
CONTOUR
RAMONA
WARREN
LAMB CANYON
NUEVO
REDLANDS
SANTA ROSA MINE
SAN JACINTO
PORTER
JUNIPER FLATS
COTTONWOOD
NAVAJO
4TH
POST
ELLIS
CASE
ESPLANADE
THEDA
MAPES
STATE HWY 74
SANDERSON
STATE HIGHWAY 74
GOETZ
ETHANAC
FLORIDA
CORONA
MURRIETA
MENIFEE
WINCHESTER
STETSON
MCCALL
NICHOLS
SIMPSON
HIGHWAY 74
115
LEON
MACHADO
LAKESHORE
PALM
RIVERSIDE
NEWPORT
LA PIEDRA
BRIGGS
GRAND
RAILROAD CANYON

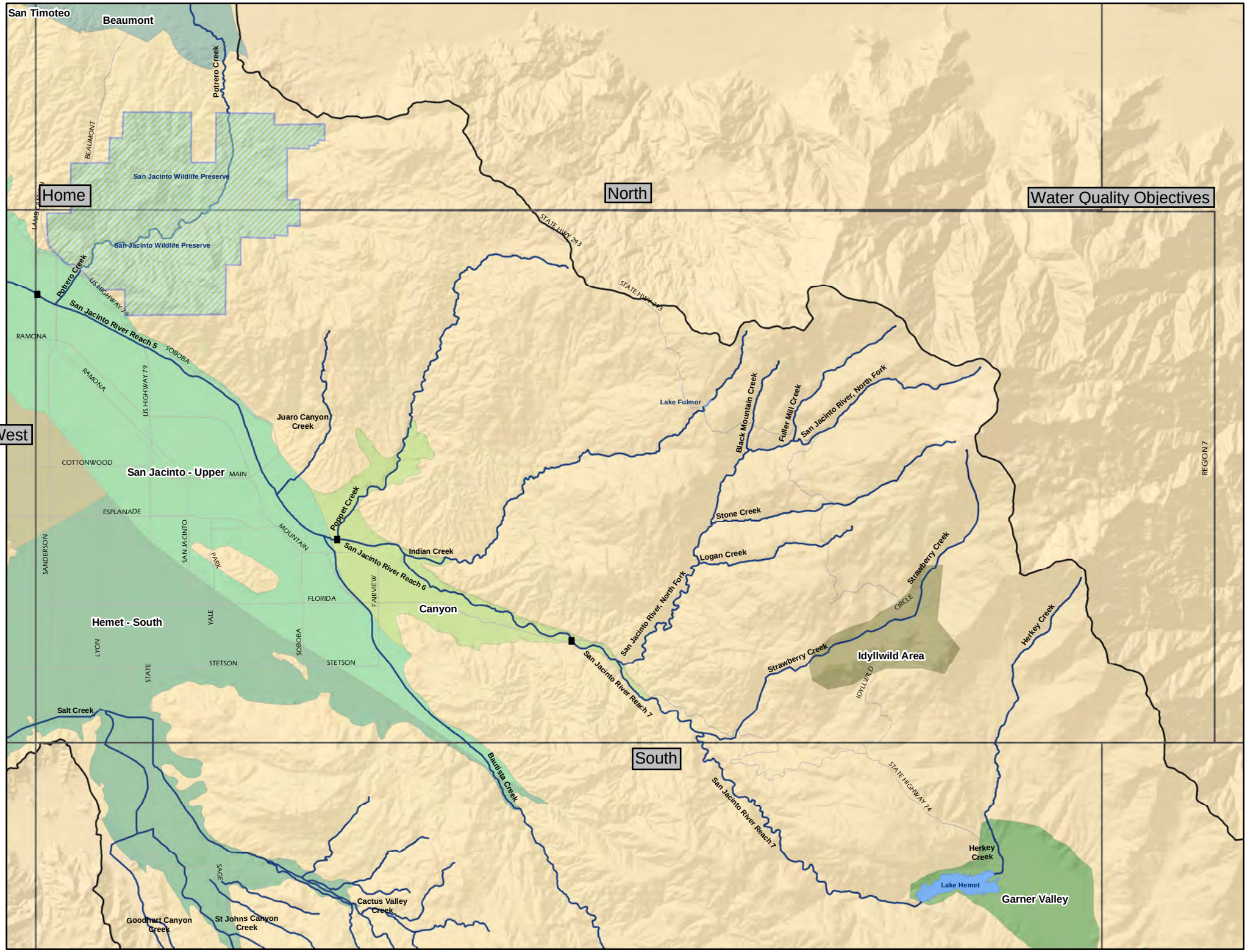
Home
North
Water Quality Objectives
West
South
San Timoteo
Beaumont
Potrero Creek
BEAUMONT
San Jacinto Wildlife Preserve
San Jacinto Wildlife Preserve
US HIGHWAY 79
San Jacinto River Reach 5
RAMONA
SOBOBA
RAMONA
US HIGHWAY 79
Juaro Canyon Creek
COTTONWOOD
San Jacinto - Upper
MAIN
ESPLANADE
SANDERSON
SAN JACINTO
PARK
MOUNTAIN
Poppet Creek
San Jacinto River Reach 6
Indian Creek
FLORIDA
FAIRVIEW
Canyon
Hemet - South
YALE
LYON
STATE
STETSON
SOBOBA
STETSON
Salt Creek
Bautista Creek
San Jacinto River Reach 7
San Jacinto River Reach 7
STATE HWY 243
STATE HWY 243
Lake Fulmor
Black Mountain Creek
Fuller Mill Creek
San Jacinto River, North Fork
Stone Creek
Logan Creek
San Jacinto River, North Fork
Strawberry Creek
CIRCLE
Strawberry Creek
Idyllwild Area
IDYLLWILD
Herkey Creek
STATE HIGHWAY 74
Herkey Creek
Lake Hemet
Garner Valley
REGION 7
SAGE
Cactus Valley Creek
Goodhart Canyon Creek
St Johns Canyon Creek

Home
North
Water Quality Objectives
East
Orange
Irvine
Anaheim Bay - Seal Beach National Wildlife Refuge
Anaheim Bay - Outer Bay
Sunset Bay - Huntington Harbor
Bolsa Bay
Bolsa Chica Ecological Reserve
Huntington Beach Wetlands
Tidal Prism - Santa Ana River
Santa Ana River Salt Marsh
Newport Slough
Upper Newport Bay
Lower Newport Bay
Tidal Prism - Greenville Banning Channel
Tidal Prism - Santa Ana Delhi Channel
San Diego Creek Reach 1
Santa Ana Delhi Channel Reach 2
Santa Ana Delhi Channel Reach 1
San Diego Creek Reach 1
San Diego Creek Reach 2
Sand Canyon Wash
Sand Canyon Reservoir
Laguna Canyon Wash
Bee Canyon Wash
Borrego Cany
San Diego Creek Reach 2
Peters Canyon Wash
Rattlesnake Canyon Wash
Hicks Canyon Wash
Santa Ana River Reach 1
Greenville-Banning Channel Reach 1
San Joaquin Freshwater Marsh
Bonita Creek
PACIFIC OCEAN
PACIFIC COAST
SEAL BEACH
BOLSA
BOLSA CHICA
SPRINGDALE
EDINGER
I 405
MAGNOLIA
BROOKHURST
EUCLID
WARNER
TALBERT
GOLDENWEST
ELLIS
GARFIELD
WARD
ADAMS
BEACH
ORANGE
PLACENTIA
HARBOR
SUPERIOR
COAST
BALBOA
CLIFF
DOVER
BAYSIDE
MARGUERITE
SANTIAGO
19TH
17TH
FAIRVIEW
BAKER
MACARTHUR
BRISTOL
MAIN
GRAND
1ST
4TH
STATE HWY 55
NEWPORT
SAN DIEGO
SANTA ANA
CAMPUS
JAMBOREE
EASTBLUFF
FORD
SAN MIGUEL
BARRANCA
ALTON
RED HILL
WALNUT
SANTA ANA
HARVARD
IRVINE CENTER
JEFFREY
TRABUCO
IRVINE
CULVER
UNIVERSITY
TURTLE ROCK
BONITA CANYON
STATE HWY 73
STATE HWY 261
STATE HWY 133

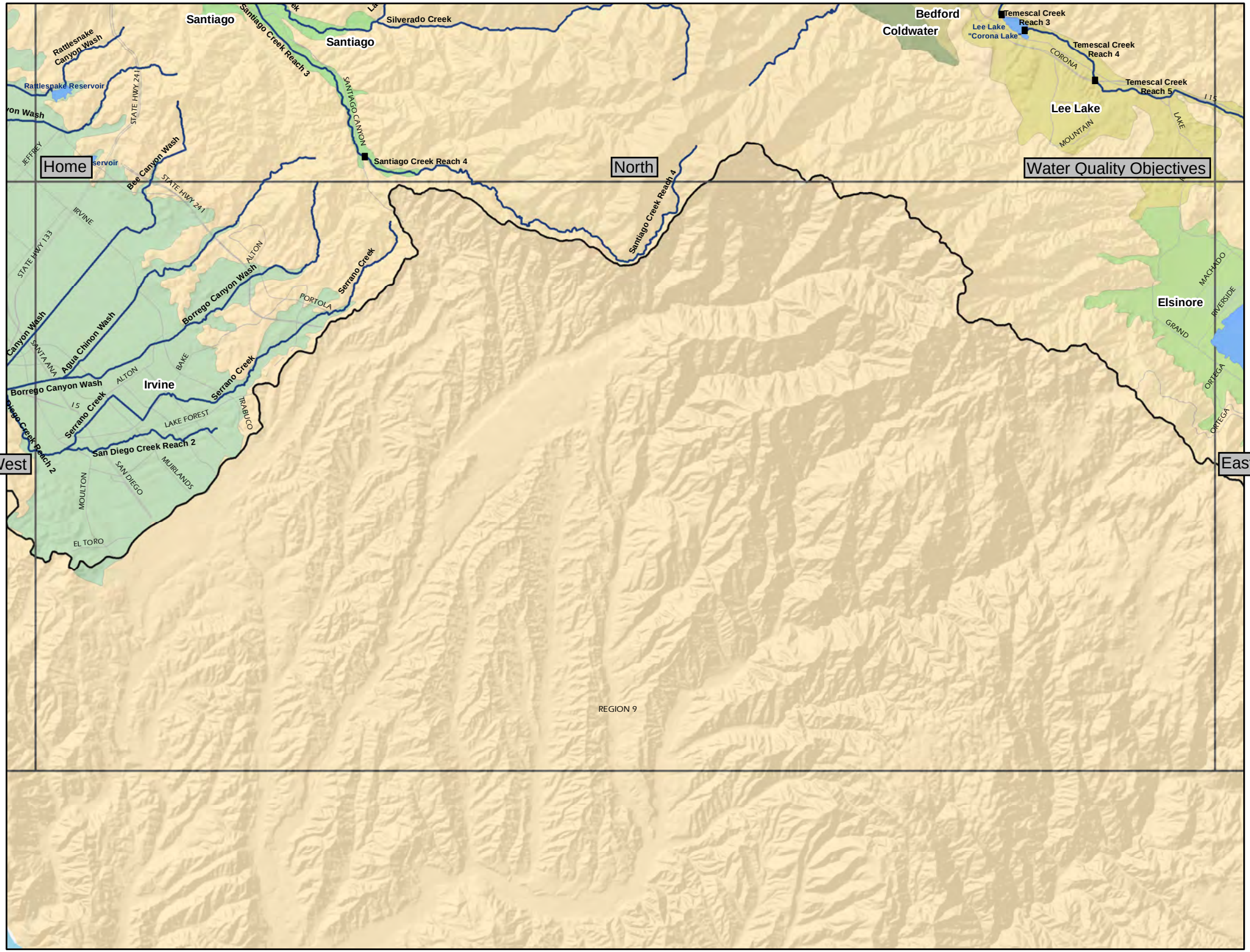
Water Quality Objectives
Home
North
West
East
Santiago
Santiago Creek Reach 3
Santiago
Silverado Creek
Rattlesnake Canyon Wash
Rattlesnake Reservoir
STATE HWY 241
SANTIAGO CANYON
Santiago Creek Reach 4
Bee Canyon Wash
STATE HWY 241
JEFFREY
IRVINE
STATE HWY 133
ALTON
Santiago Creek Reach 4
Serrano Creek
PORTOLA
Borrego Canyon Wash
Agua Chinon Wash
Canyon Wash
SANTA ANA
Borrego Canyon Wash
ALTON
BAKE
Irvine
Serrano Creek
Serrano Creek
15
LAKE FOREST
TRABUCO
San Diego Creek Reach 2
Diego Creek Reach 2
SAN DIEGO
MUIRLANDS
MOULTON
EL TORO
Bedford
Coldwater
Temescal Creek Reach 3
Lee Lake "Corona Lake"
Temescal Creek Reach 4
CORONA
Temescal Creek Reach 5
115
Lee Lake
MOUNTAIN
LAKE
MACHADO
RIVERSIDE
Elsinore
GRAND
ORTEGA
ORTEGA
REGION 9

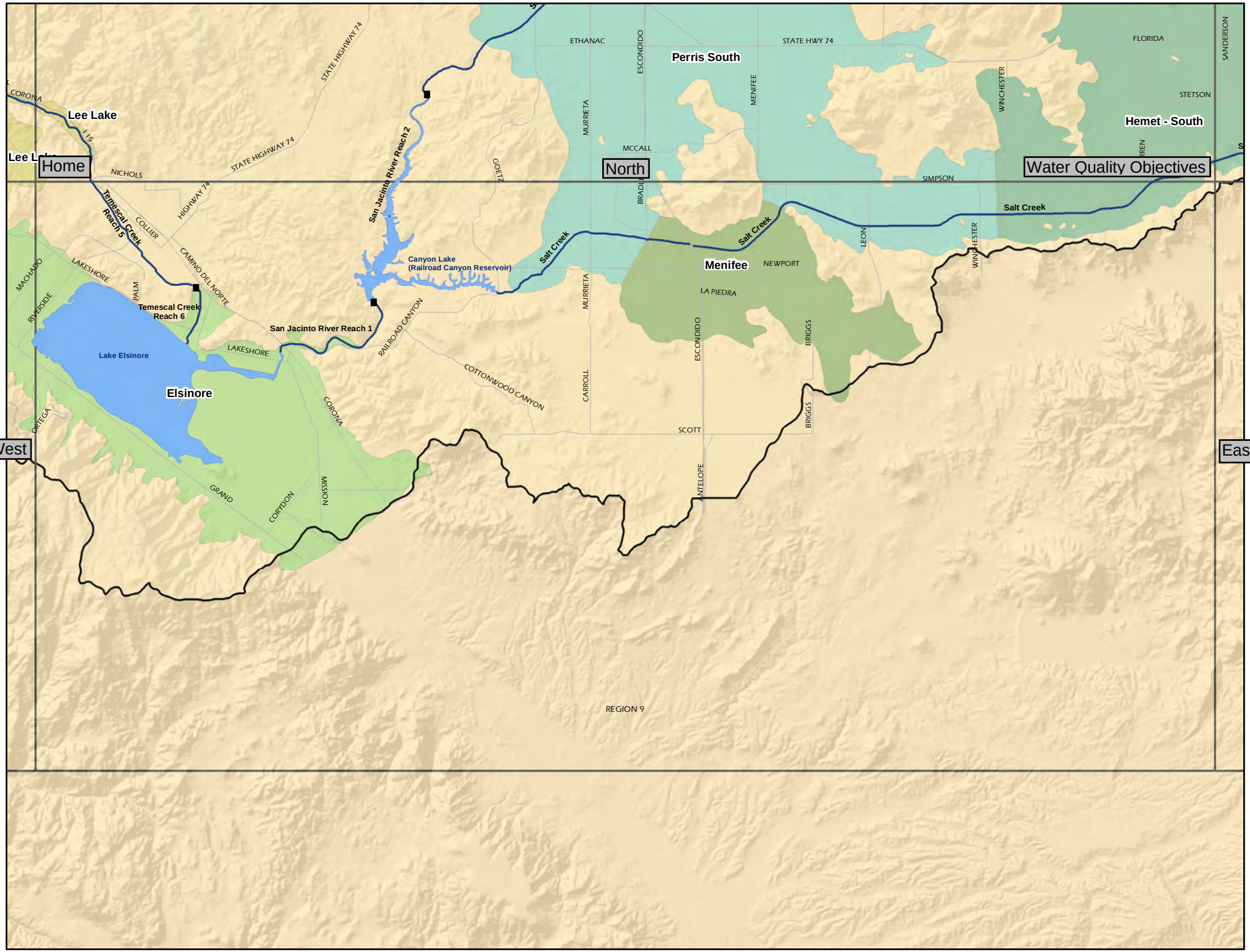
Home
North
Water Quality Objectives
West
East
Lee Lake
Lee Lake
Perris South
Hemet - South
Menifee
Elsinore
Lake Elsinore
Canyon Lake
(Railroad Canyon Reservoir)
San Jacinto River Reach 2
San Jacinto River Reach 1
Temescal Creek
Reach 5
Temescal Creek
Reach 6
Salt Creek
Salt Creek
Salt Creek
CORONA
STATE HIGHWAY 74
STATE HIGHWAY 74
STATE HIGHWAY 74
I 15
NICHOLS
HIGHWAY 74
COLLIER
CAMINO DEL NORTE
LAKESHORE
LAKESHORE
PALM
MACHADO
RIVERSIDE
ORTEGA
GRAND
CORYDON
MISSION
CORONA
RAILROAD CANYON
COTTONWOOD CANYON
ETHANAC
ESCONDIDO
MURRIETA
MENIFEE
MCCALL
GOETZ
BRADLEY
STATE HWY 74
WINCHESTER
FLORIDA
STETSON
SANDERSON
SIMPSON
LEON
NEWPORT
LA PIEDRA
MURRIETA
CARROLL
ESCONDIDO
BRIGGS
BRIGGS
SCOTT
ANTELOPE
REGION 9

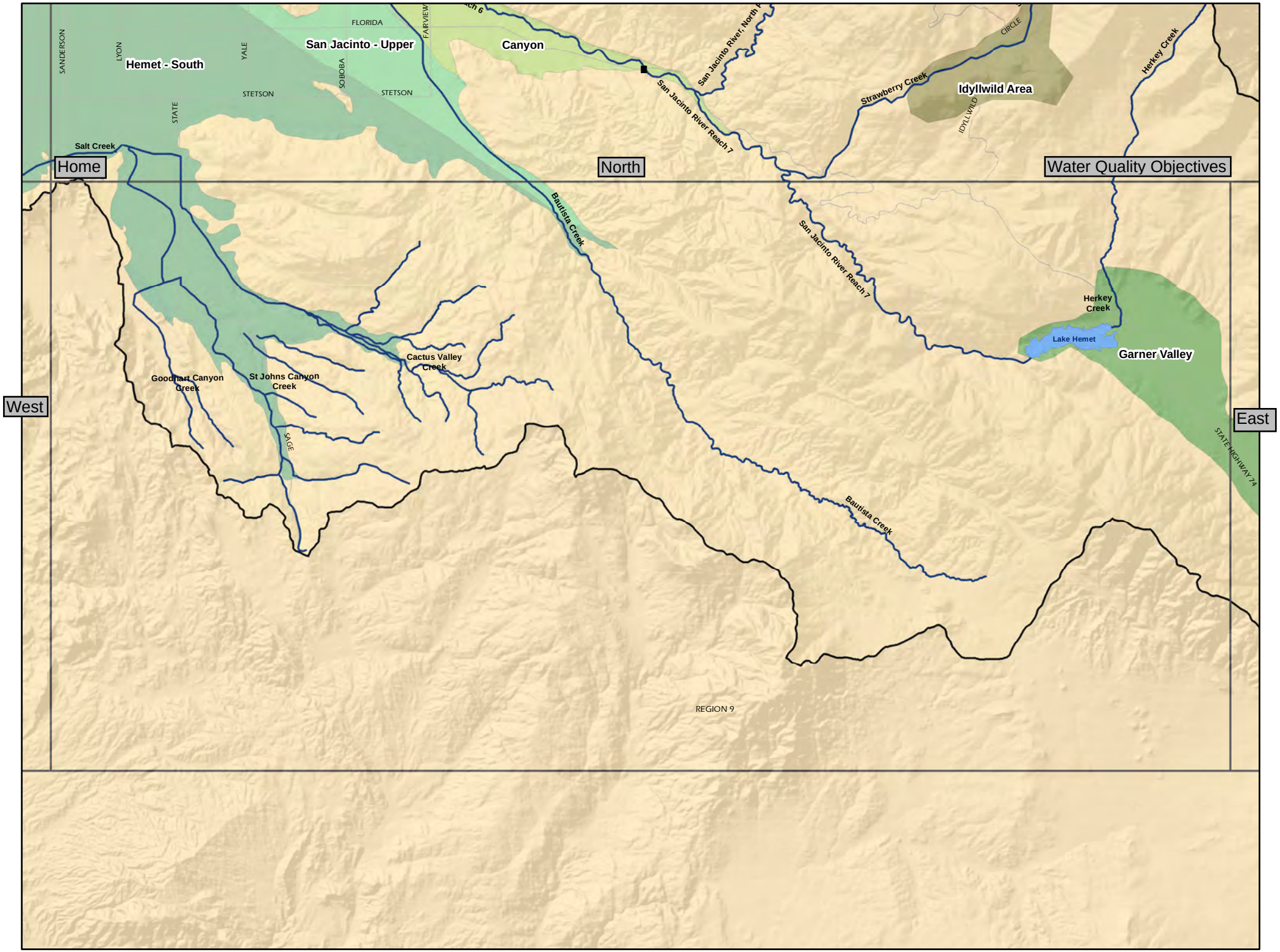
Home
North
Water Quality Objectives
West
East
Hemet - South
San Jacinto - Upper
Canyon
Idyllwild Area
Salt Creek
San Jacinto River Reach 7
San Jacinto River, North F
Strawberry Creek
Herkey Creek
Bautista Creek
Cactus Valley Creek
Goodhart Canyon Creek
St Johns Canyon Creek
Lake Hemet
Garner Valley
SANDERSON
LYON
YALE
STATE
STETSON
SOBOBA
FLORIDA
FAIRVIEW
CIRCLE
IDYLLWILD
SAGE
STATE HIGHWAY 74
REGION 9

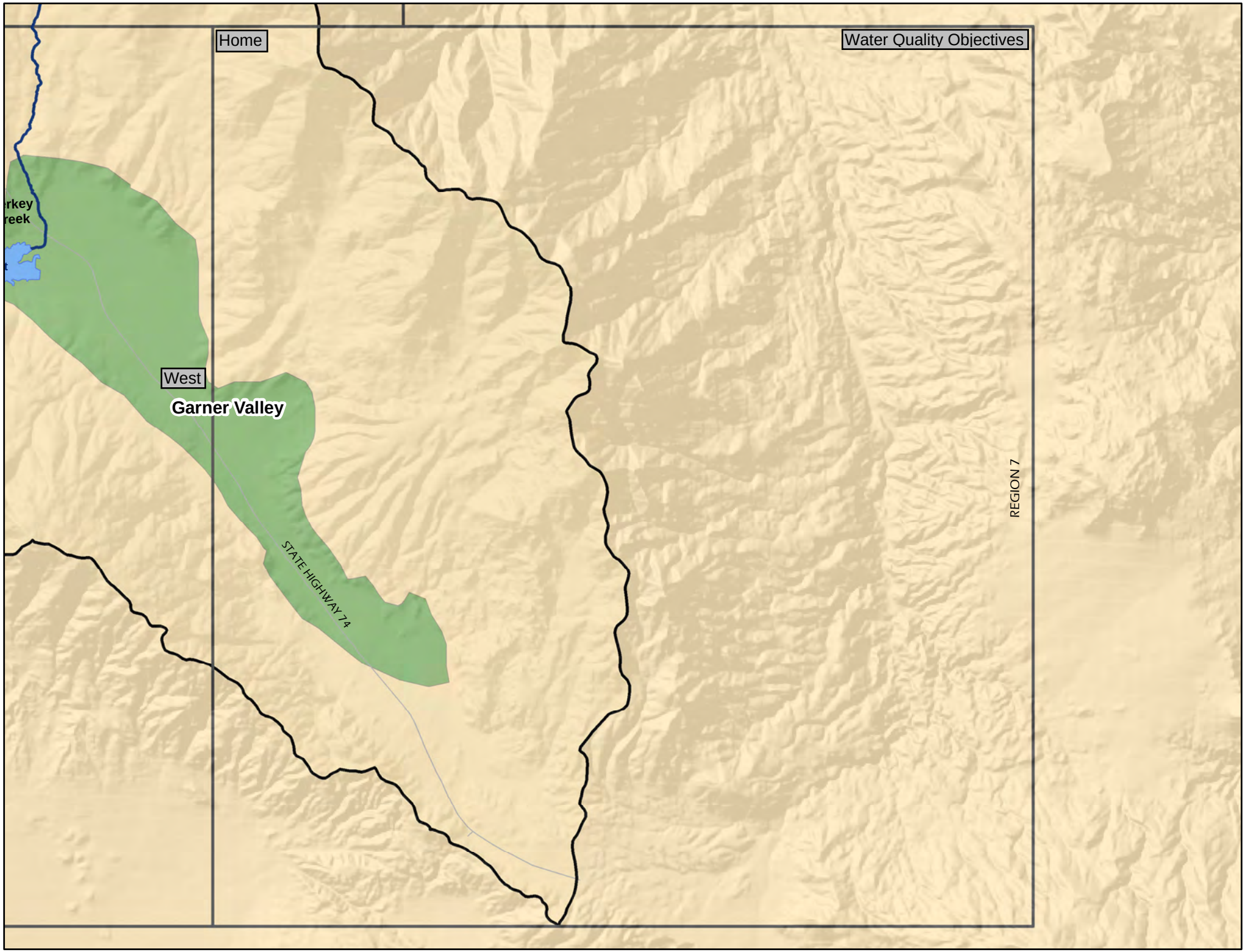
Home
Water Quality Objectives
rkey
reek
West
Garner Valley
STATE HIGHWAY 74
REGION 7

Cell	Waterbody or GW Mgmt Zone Name	Type	Water Quality Parameter	Water Quality Values
1	Cajon Canyon Creek		TDS	200
			Hard	100
			Na	30
			Cl	10
			TIN	1
			SO4	20
			COD	5

Return to map cell 1

Water Quality Parameter and **Type** definitions (MB/AD)can be found in the Basin Plan.
Numeric values are measured in mg/L

Cell	Waterbody or GW Mgmt Zone Name	Type	Water Quality Parameter	Water Quality Values
2	Ames Canyon Creek		TDS	325
2	Angalls Creek		TDS	200
2	Bull Creek		TDS	200
2	Bunker Hill - A (GW Mgmt Zone)		TDS	310
			NO3-N	2.7
2	Cable Canyon Creek		TDS	200
			Hard	100
			Na	30
			Cl	10
			TIN	1
			SO4	20
			COD	5
2	Cajon Canyon Creek		TDS	200
			Na	30
			Hard	100
			COD	5
			SO4	20
			TIN	1
			Cl	10
2	Cascade Canyon Creek		TDS	200
2	Cedar Creek		TDS	200
2	Cherry Creek		TDS	200
2	Coldwater Canyon Creek		TDS	250
2	Cucamonga (GW Mgmt Zone)		TDS	380
			NO3-N	5
			TDS	210
			NO3-N	2.4
2	Cucamonga Creek Reach 2		TDS	200
			Hard	100
			Na	15
			Cl	4
			COD	5
			TIN	4
			SO4	25
2	Day Canyon Creek		TDS	200
			Hard	100
			Na	15

Return to map cell 2

Water Quality Parameter and **Type** definitions (MB/AD)can be found in the Basin Plan.
Numeric values are measured in mg/L

			Cl	4
			TIN	4
			SO4	25
			COD	5
2	Deer Creek		TDS	200
2	Demens Creek		TDS	200
2	Duncan Canyon Creek		TDS	200
2	East Etiwanda Creek		TDS	200
			Hard	100
			Na	15
			Cl	4
			TIN	4
			SO4	25
			COD	5
2	East Fork, Kimbark Canyon Creek		TDS	325
2	Falling Rock Creek		TDS	200
2	Fan Creek		TDS	200
2	Glen Helen (Wetland)	Numeric objectives not established; narrative objectives apply		
2	Henderson Canyon Creek		TDS	200
2	Icehouse Canyon Creek		TDS	200
2	Kerkhoff Creek		TDS	200
2	Kimbark Canyon Creek		TDS	325
2	Lytle (GW Mgmt Zone)		TDS	260
			NO3-N	1.5
2	Lytle Creek (South,Middle,North Forks)		TDS	200
			Hard	100
			Na	15
			Cl	4
			TIN	4
			SO4	25
			COD	5
2	Rialto (GW Mgmt Zone)		TDS	230
			NO3-N	2
2	San Antonio Creek		TDS	225
			Hard	150
			Na	20
			Cl	6
			TIN	4
			COD	5
			SO4	25
2	San Sevaine Creek		TDS	200
2	Stoddard Canyon Creek		TDS	200
2	Telegraph Canyon Creek		TDS	200
2	Thorpe Creek		TDS	200

Cell	Waterbody or GW Mgmt Zone Name	Type	Water Quality Parameter	Water Quality Values
3	Alder Creek		SO4	20
			TDS	200
			Hard	100
			Na	30
			Cl	10
			TIN	1
			COD	5
3	Badger Canyon Creek		TDS	200
			Hard	100
			Na	30
			Cl	10
			TIN	1
			SO4	20
			COD	5
3	Bailey Canyon Creek		TDS	200
3	Bear Creek		TDS	175
			Hard	115
			Na	10
			Cl	10
			TIN	1
			COD	5
			SO4	4
3	Borea Canyon Creek		TDS	200
			Hard	100
			Na	30
			Cl	10
			TIN	1
			COD	5
			SO4	20
3	Breakneck Creek		TDS	200
			Hard	100
			Na	30
			Cl	10
			TIN	1
			SO4	20
			COD	5
3	Bunker Hill - A (GW Mgmt Zone)		TDS	310
			NO3-N	2.7
3	Cable Canyon Creek		TDS	200
			TIN	1
			Cl	10
			Na	30
			Hard	100
			COD	5
			SO4	20

Return to map cell 3

Water Quality Parameter and **Type** definitions (MB/AD)can be found in the Basin Plan.

Numeric values are measured in mg/L

3	Cajon Canyon Creek		TDS	200
			Hard	100
			Na	30
			Cl	10
			TIN	1
			SO4	20
			COD	5
3	City Creek		TDS	200
			Hard	115
			Na	30
			Cl	10
			TIN	1
			COD	5
			SO4	20
3	Devil Canyon Creek		TDS	275
			Hard	125
			Na	35
			Cl	20
			TIN	1
			SO4	25
			COD	5
3	East Twin Creek		TDS	475
3	Fredalba Creek		TDS	200
			Hard	100
			Na	30
			Cl	10
			TIN	1
			SO4	20
			COD	5
3	Hemlock Creek		SO4	20
			COD	5
			TDS	200
			Hard	100
			Na	30
			Cl	10
			TIN	1
3	Johnson Creek		TDS	175
3	Keller Creek		COD	5
			TDS	200
			Hard	100
			Na	30
			Cl	10
			TIN	1
			SO4	20
3	Little Mill Creek		TDS	200
			Hard	100
			Na	30

			Cl	10
			TIN	1
			SO4	20
			COD	5
3	Little Sand Canyon Creek		TDS	200
			Hard	100
			Na	30
			Cl	10
			TIN	1
			SO4	20
			COD	5
3	Lytle (GW Mgmt Zone)		TDS	260
			NO3-N	1.5
3	Meyer Canyon Creek		TDS	200
			Hard	100
			Na	30
			Cl	10
			TIN	1
			SO4	20
			COD	5
3	Monroe Canyon Creek		TDS	200
			Hard	100
			Na	30
			Cl	10
			TIN	1
			COD	5
			SO4	20
3	Plunge Creek		TDS	200
			Hard	100
			Na	30
			Cl	10
			TIN	1
			SO4	20
			COD	5
3	Siberia Creek		TDS	200
3	Slide Creek (Tributary to Bear Creek)		TDS	175
3	Strawberry Creek		TDS	475
3	Waterman Canyon Creek		TDS	250
3	West Fork Cable Canyon Creek		TDS	325

Cell	Waterbody or GW Mgmt Zone Name	Type	Water Quality Parameter	Water Quality Values
4	Baldwin Lake	Numeric objectives not established; narrative objectives apply		
4	Barton Creek		TDS	200
			Hard	100

Return to map cell 4

Water Quality Parameter and **Type** definitions (MB/AD)can

			Na	30	be found in the Basin Plan.
			Cl	10	**Numeric values are measured in mg/L**
			TIN	1	
			SO4	20	
			COD	5	
4	Bear Creek		SO4	4	
			COD	5	
			TIN	1	
			Cl	10	
			Na	10	
			Hard	115	
			TDS	175	
4	Big Bear Lake		TDS	175	
			Hard	125	
			Na	20	
			Cl	10	
			TIN	0.15	
			SO4	10	
			Phosphorus	0.15	
4	Big Bear Valley (GW Mgmt Zone)		TDS	220	
			Hard	225	
			NO3-N	20	
			Cl	10	
			NO3-N	5	
			SO4	20	
4	Caribou Canyon Creek	Numeric objectives not established; narrative objectives apply			
4	Cienaga Seca Creek		COD	5	
			TIN	1	
			SO4	20	
			TDS	200	
			Hard	100	
			Na	30	
			Cl	10	
4	Converse Creek		TDS	200	
			Hard	100	
			Na	30	
			Cl	10	
			TIN	1	
			SO4	20	
			COD	5	
4	Deer Creek (San Bernardino Mts)		COD	5	
			TDS	200	
			Hard	100	
			Na	30	
			Cl	10	
			TIN	1	
			SO4	20	

4	Erwin Lake	Numeric objectives not established; narrative objectives apply		
4	Forsee Creek		SO4	20
			COD	5
			Hard	100
			Na	30
			Cl	10
			TIN	1
			TDS	200
4	Frog Creek		TDS	200
			Hard	100
			Na	30
			SO4	20
			Cl	10
			TIN	1
			COD	5
4	Green Canyon Creek	Numeric objectives not established; narrative objectives apply		
4	Grout Creek		TDS	150
4	Hamilton Creek		TDS	200
			Hard	100
			Na	30
			Cl	10
			TIN	1
			SO4	20
			COD	5
4	Kilpecker Creek		TDS	200
			Hard	100
			Na	30
			Cl	10
			TIN	1
			SO4	20
			COD	5
4	Knickerbocker Creek Reach 1		TDS	175
4	Knickerbocker Creek Reach 2		TDS	175
4	Lost Creek (San Bernardino Mts)		TDS	200
4	Meadow Creek	Numeric objectives not established; narrative objectives apply		
4	Metcalf Creek		TDS	175
4	Mile Creek		TDS	200
			Hard	100
			Na	30
			Cl	10
			TIN	1
			SO4	20
			COD	5
4	Minnelusa Creek		TDS	175
4	North Creek		TDS	175
4	Poligue Creek		TDS	175
4	Rathbone (Rathbun) Creek		TDS	300

4	Rattlesnake Creek (San Bernardino Mts)		TDS	200
			Hard	100
			Na	30
			Cl	10
			TIN	1
			SO4	20
			COD	5
4	Red Ant Creek		TDS	175
4	Round Cienaga Creek		TDS	200
			Hard	100
			Na	30
			Cl	10
			TIN	1
			COD	5
			SO4	20
4	Sand Creek		TDS	200
			Hard	100
			Na	30
			Cl	10
			TIN	1
			SO4	20
			COD	5
4	Santa Ana River Reach 6		TDS	200
			Hard	100
			Na	30
			Cl	10
			COD	5
			TIN	1
			SO4	20
4	Sawmill Canyon Creek	Numeric objectives not established; narrative objectives apply		
4	Shay Creek	Numeric objectives not established; narrative objectives apply		
4	Shay Meadows	Numeric objectives not established; narrative objectives apply		
4	Siberia Creek		TDS	200
4	Slide Creek (Tributary to Bear Creek)		TDS	175
4	Staircase Creek		TDS	200
			Hard	100
			Na	30
			Cl	10
			TIN	1
			SO4	20
			COD	5
4	Stanfield Marsh	Numeric objectives not established; narrative objectives apply		
4	Summit Creek	Numeric objectives not established; narrative objectives apply		
4	Wild Horse Creek		TDS	200
			Hard	100
			Na	30
			Cl	10

		TIN	1
		SO4	20
		COD	5

Cell	Waterbody or GW Mgmt Zone Name	Type	Water Quality Parameter	Water Quality Values
5	Angalls Creek		TDS	200
5	Cucamonga (GW Mgmt Zone)	MB	TDS	380
		MB	NO3-N	5
		AD	TDS	210
		AD	NO3-N	2.4
5	Cucamonga Creek Reach 1	Numeric objectives not established; narrative objectives apply		
5	Cucamonga Creek Reach 2		SO4	25
			TIN	4
			COD	5
			Cl	4
			Na	15
			Hard	100
			TDS	200
5	Day Canyon Creek		Hard	100
			TDS	200
			SO4	25
			TIN	4
			Cl	4
			Na	15
			COD	5
5	Deer Creek		TDS	200
5	Demens Creek		TDS	200
5	East Etiwanda Creek		Cl	4
			Na	15
			Hard	100
			TDS	200
			COD	5
			SO4	25
			TIN	4
5	Henderson Canyon Creek		TDS	200
5	Lytle (GW Mgmt Zone)		TDS	260
			NO3-N	1.5
5	Lytle Creek (South,Middle,North Forks)		TDS	200
			Hard	100
			Na	15
			Cl	4
			TIN	4
			SO4	25
			COD	5
5	Rialto (GW Mgmt Zone)		TDS	230
			NO3-N	2

Return to map cell 5

Water Quality Parameter and **Type** definitions (MB/AD)can be found in the Basin Plan.

Numeric values are measured in mg/L

5	Riverside - A (GW Mgmt Zone)		TDS	560
			NO3-N	6.2
5	Riverside - B (GW Mgmt Zone)		TDS	290
			NO3-N	7.6
5	Riverside - C (GW Mgmt Zone)		TDS	680
			NO3-N	8.3
5	San Antonio Creek		COD	5
			TIN	4
			Cl	6
			Na	20
			Hard	150
			TDS	225
			SO4	25
5	San Sevaine Creek		TDS	200
5	Thorpe Creek		TDS	200

Cell	Waterbody or GW Mgmt Zone Name	Type	Water Quality Parameter	Water Quality Values
6	Alder Creek		SO4	20
			COD	5
			TIN	1
			Cl	10
			Na	30
			Hard	100
			TDS	200
6	Bear Creek		TDS	175
			Hard	115
			Na	10
			Cl	10
			TIN	1
			COD	5
			SO4	4

Return to map cell 6

Water Quality Parameter and **Type** definitions (MB/AD)can be found in the Basin Plan.

Numeric values are measured in mg/L

6	Bledsoe Gulch Creek		TDS	200
			Hard	100
			Na	30
			Cl	10
			TIN	1
			SO4	20
			COD	5
6	Borea Canyon Creek		Na	30
			Hard	100
			TDS	200
			SO4	20
			COD	5
			TIN	1
			Cl	10
6	Breakneck Creek		TIN	1
			Cl	10
			Na	30
			Hard	100
			TDS	200
			COD	5
			SO4	20
6	Bunker Hill - A (GW Mgmt Zone)		TDS	310
			NO3-N	2.7
6	Bunker Hill - B (GW Mgmt Zone)		TDS	330
			NO3-N	7.3
6	Cable Canyon Creek		TDS	200
			Hard	100
			Na	30
			Cl	10
			TIN	1
			SO4	20
			COD	5
6	Cajon Canyon Creek		TDS	200
			Na	30
			Hard	100
			COD	5
			SO4	20
			TIN	1
			Cl	10
6	City Creek		TDS	200
			SO4	20
			COD	5
			TIN	1
			Cl	10
			Na	30
			Hard	115

6	Colton (GW Mgmt Zone)		TDS	410
			NO3-N	2.7
6	Crystal Creek		TDS	200
			Hard	100
			Na	30
			Cl	10
			TIN	1
			SO4	20
			COD	5
6	East Twin Creek		TDS	475
6	Elder Creek		TDS	200
			Hard	100
			Na	30
			Cl	10
			TIN	1
			SO4	20
			COD	5
6	Fredalba Creek		COD	5
			SO4	20
			TIN	1
			Cl	10
			Na	30
			Hard	100
			TDS	200
6	Government Creek		TDS	200
			Hard	100
			Na	30
			Cl	10
			TIN	1
			SO4	20
			COD	5
6	Green Creek		TDS	200
6	Hemlock Creek		COD	5
			SO4	20
			TDS	200
			TIN	1
			Cl	10
			Na	30
			Hard	100
6	Keller Creek		COD	5
			SO4	20
			TIN	1
			Cl	10
			Na	30
			Hard	100
			TDS	200

6	Little Mill Creek		COD	5
			SO4	20
			TIN	1
			Cl	10
			Na	30
			Hard	100
			TDS	200
6	Little Sand Canyon Creek		COD	5
			SO4	20
			TIN	1
			Cl	10
			Na	30
			Hard	100
			TDS	200
6	Lytle (GW Mgmt Zone)		TDS	260
			NO3-N	1.5
6	Lytle Creek (South,Middle,North Forks)		TDS	200
			Hard	100
			Na	15
			Cl	4
			TIN	4
			SO4	25
			COD	5
6	Mill Creek Reach 1		TDS	200
			Hard	100
			Na	30
			Cl	10
			TIN	1
			SO4	20
			COD	5
6	Mill Creek Reach 2		TDS	110
			Hard	100
			Na	25
			Cl	5
			COD	5
			TIN	1
			SO4	15
6	Monroe Canyon Creek		TDS	200
			TIN	1
			Cl	10
			Na	30
			Hard	100
			SO4	20
			COD	5

6	Oak Creek (Tributary to Plunge Creek)		TDS	200
			TIN	1
			Cl	10
			Na	30
			Hard	100
			SO4	20
			COD	5
6	Oak Glen Creek		TDS	230
			Hard	125
			Na	50
			Cl	40
			TIN	3
			SO4	45
			COD	5
6	Plunge Creek		Cl	10
			Na	30
			Hard	100
			TDS	200
			COD	5
			SO4	20
			TIN	1
6	Rialto (GW Mgmt Zone)		TDS	230
			NO3-N	2
6	Riverside - A (GW Mgmt Zone)		TDS	560
			NO3-N	6.2
6	Riverside - B (GW Mgmt Zone)		TDS	290
			NO3-N	7.6
6	Riverside - F (GW Mgmt Zone)		TDS	660
			NO3-N	9.5
6	San Timoteo (GW Mgmt Zone)	MB	TDS	400
		MB	NO3-N	5
		AD	TDS	300
		AD	NO3-N	2.7
6	San Timoteo Creek Reach 1A	Surface water objectives not established, underlying GW Mgmt Zone objectives		
6	San Timoteo Creek Reach 1B	Surface water objectives not established, underlying GW Mgmt Zone objectives		
6	San Timoteo Creek Reach 2	Surface water objectives not established, underlying GW Mgmt Zone objectives		
6	Santa Ana River Reach 4		TIN	10
			COD	30
			TDS	550
6	Santa Ana River Reach 5		TDS	300
			Hard	190
			Na	30
			Cl	20
			TIN	5
			SO4	60
			COD	25

6	Santa Ana River Reach 6		Cl	10
			Na	30
			Hard	100
			TDS	200
			SO4	20
			TIN	1
			COD	5
6	Warm Springs Canyon		TDS	200
			Hard	100
			Na	30
			Cl	10
			TIN	1
			SO4	20
			COD	5
6	Waterman Canyon Creek		TDS	250
6	Yucaipa (GW Mgmt Zone)	MB	TDS	370
		MB	NO3-N	5
		AD	TDS	320
		AD	NO3-N	4.2

Cell	Waterbody or GW Mgmt Zone Name	Type	Water Quality Parameter	Water Quality Values
7	Alger Creek		TDS	200
7	Beaumont (GW Mgmt Zone)	MB	TDS	330
		MB	NO3-N	5
		AD	TDS	230
		AD	NO3-N	1.5
7	Birch Creek		Hard	125
			TDS	230
			Na	50
			Cl	40
			TIN	3
			SO4	45
			COD	5
7	Bridal Veil Creek		TDS	200
7	Camp Creek		TDS	200
7	Cienaga Seca Creek		COD	5
			SO4	20
			TIN	1
			Cl	10
			Na	30
			Hard	100
			TDS	200
7	Cold Creek		TDS	200
			Hard	100
			Na	30
			Cl	10
			TIN	1

Return to map cell 7

Water Quality Parameter and **Type** definitions (MB/AD)can be found in the Basin Plan.

Numeric values are measured in mg/L

			SO4	20
			COD	5
7	Coon Creek		TDS	200
			Hard	100
			Na	30
			Cl	10
			TIN	1
			SO4	20
			COD	5
7	Deer Creek (San Bernardino Mts)		COD	5
			Hard	100
			TDS	200
			SO4	20
			TIN	1
			Cl	10
			Na	30
7	Falls Creek		TDS	200
			Hard	100
			Na	30
			Cl	10
			TIN	1
			SO4	20
			COD	5
7	Fish Creek		TDS	200
			Hard	100
			Na	30
			Cl	10
			TIN	1
			SO4	20
			COD	5
7	Forsee Creek		TDS	200
			COD	5
			SO4	20
			TIN	1
			Cl	10
			Na	30
			Hard	100
7	Frog Creek		TDS	200
			Na	30
			Hard	100
			SO4	20
			TIN	1
			Cl	10
			COD	5
7	Glen Martin Creek		TDS	200
7	Green Creek		TDS	200
7	Hatchery Creek		TDS	200

7	Heart Bar Creek		TDS	200
			Hard	100
			Na	30
			Cl	10
			TIN	1
			SO4	20
			COD	5
7	High Creek		TDS	200
7	Jenks Lake		TDS	200
			Hard	100
			Na	30
			Cl	10
			TIN	1
			SO4	20
7	Kilpecker Creek		TDS	200
			Na	30
			Hard	100
			COD	5
			SO4	20
			TIN	1
			Cl	10
7	Little San Gorgonio Creek		SO4	45
			COD	5
			Hard	125
			Na	50
			Cl	40
			TIN	3
			TDS	230
7	Lost Creek (San Bernardino Mts)		TDS	200
7	Mill Creek Reach 2		Hard	100
			Cl	5
			Na	25
			COD	5
			SO4	15
			TIN	1
			TDS	110
7	Momyer Creek		TDS	200
7	Monkeyface Creek		TDS	200
			Hard	100
			Na	30
			Cl	10
			TIN	1
			SO4	20
			COD	5
7	Mountain Home Creek		TDS	200
			Hard	100
			Na	30

			Cl	10
			TIN	1
			SO4	20
			COD	5
7	Mountain Home Creek, East Fork		TDS	200
7	Oak Cove Creek		TDS	200
7	Oak Creek (Tributary to Mill Creek)		TDS	200
			Hard	100
			Na	30
			Cl	10
			TIN	1
			SO4	20
			COD	5
7	Oak Glen Creek		Hard	125
			TDS	230
			SO4	45
			TIN	3
			Cl	40
			Na	50
			COD	5
7	Potato Canyon Creek		TDS	230
			Hard	125
			Na	50
			Cl	40
			TIN	3
			SO4	45
			COD	5
7	Rattlesnake Creek (San Bernardino Mts)		TDS	200
			Hard	100
			Na	30
			Cl	10
			SO4	20
			COD	5
			TIN	1
7	Round Cienaga Creek		TIN	1
			Cl	10
			Na	30
			Hard	100
			TDS	200
			SO4	20
			COD	5
7	Santa Ana River Reach 6		TDS	200
			Hard	100
			Na	30
			Cl	10
			COD	5
			TIN	1

			SO4	20
7	Schneider Creek		TDS	200
			Hard	100
			Na	30
			Cl	10
			TIN	1
			SO4	20
			COD	5
7	Skinner Creek		TDS	200
7	Slide Creek (Tributary to Bear Creek)		TDS	175
7	Snow Creek		TDS	200
7	Vivian Creek		TDS	200
7	Wild Horse Creek		Hard	100
			TDS	200
			SO4	20
			TIN	1
			Cl	10
			Na	30
			COD	5
7	Yucaipa (GW Mgmt Zone)	MB	TDS	370
		MB	NO3-N	5
7	Yucaipa (GW Mgmt Zone)	AD	TDS	320
		AD	NO3-N	4.2

Cell	Waterbody or GW Mgmt Zone Name	Type	Water Quality Parameter	Water Quality Values
8	Anaheim Lake		TDS	600
8	Carbon Canyon Creek	Numeric objectives not established; narrative objectives apply		
8	Coyote Creek	Numeric objectives not established; narrative objectives apply		
8	La Habra (GW Mgmt Zone)	Numeric objectives not established; narrative objectives apply		
8	Orange (GW Mgmt Zone)		TDS	580
			NO3-N	3.4
8	Santa Ana River Reach 2		TDS	650*

Return to map cell 8

Water Quality Parameter and **Type** definitions (MB/AD)can be found in the Basin Plan.

Numeric values are measured in mg/L

Cell	Waterbody or GW Mgmt Zone Name	Type	Water Quality Parameter	Water Quality Values
9	Aliso Creek	Numeric objectives not established; narrative objectives apply		
9	Anza Park Drain	Numeric objectives not established; narrative objectives apply		
9	Arlington (GW Mgmt Zone)		TDS	980
			NO3-N	10
9	Chino Creek Reach 1A		TDS	700
			Hard	350
			Na	110
			Cl	140
			TIN	10
			SO4	150
			COD	30
			Boron	0.75

Return to map cell 9

9	Chino Creek Reach 1B		TDS	550
			Hard	240
			Na	75
			Cl	75
			TIN	8
			SO4	60
			COD	15
9	Cucamonga Creek Reach 1	Numeric objectives not established; narrative objectives apply		
9	Day Canyon Creek		COD	5
			Na	15
			Cl	4
			TIN	4
			SO4	25
			TDS	200
			Hard	100
9	Lake Evans		TDS	490
9	Lake Norconian		TDS	1050
9	Mill Creek (Prado Area)	Numeric objectives not established; narrative objectives apply		
9	Mockingbird Reservoir		TDS	650
9	Orange (GW Mgmt Zone)		TDS	580
			NO3-N	3.4
9	Prado Basin Management Zone		TDS	700
			TIN	10
9	Riverside - A (GW Mgmt Zone)		TDS	560
			NO3-N	6.2
9	Riverside - C (GW Mgmt Zone)		TDS	680
			NO3-N	8.3
9	Riverside - D (GW Mgmt Zone)		TDS	810
			NO3-N	10
9	Riverside - E (GW Mgmt Zone)		TDS	720
			NO3-N	10
9	San Sevaine Creek		TDS	200
9	Santa Ana River Reach 2		TDS	650
9	Santa Ana River Reach 3		TDS	700
			Hard	350
			Na	110
			Cl	140
			TIN	10
			SO4	150
			COD	30
			Boron	0.75
9	Santa Ana River Reach 4		TDS	550
			COD	30
			TIN	10
9	Sunnyslope Channel	Numeric objectives not established; narrative objectives apply		
9	Temescal (GW Mgmt Zone)		TDS	770
			NO3-N	10

9	Temescal Creek Reach 1B	Numeric objectives not established; narrative objectives apply		
9	Temescal Creek Reach 2	Numeric objectives not established; narrative objectives apply		
9	Tequesquite Arroyo (Sycamore Creek)	Numeric objectives not established; narrative objectives apply		

Cell	Waterbody or GW Mgmt Zone Name	Type	Water Quality Parameter	Water Quality Values
10	Beaumont (GW Mgmt Zone)	MB	TDS	330
		MB	NO3-N	5
10	Beaumont (GW Mgmt Zone)	AD	TDS	230
		AD	NO3-N	1.5
10	Colton (GW Mgmt Zone)		TDS	410
			NO3-N	2.7
10	Lake Evans		TDS	490
10	Lake Perris		TDS	220
			Hard	110
			Na	50
			Cl	55
			TIN	1
			SO4	45
10	Lakeview - Hemet North (GW Mgmt Zone)		TDS	520
			NO3-N	1.8
10	Mystic Lake	Numeric objectives not established; narrative objectives apply		
10	Oak Glen Creek		COD	5
			Na	50
			Cl	40
			TIN	3
			SO4	45
			TDS	230
			Hard	125
10	Perris North (GW Mgmt Zone)		TDS	570
			NO3-N	5.2
10	Riverside - A (GW Mgmt Zone)		TDS	560
			NO3-N	6.2
10	Riverside - D (GW Mgmt Zone)		TDS	810
			NO3-N	10
10	Riverside - E (GW Mgmt Zone)		TDS	720
			NO3-N	10
10	Riverside - F (GW Mgmt Zone)		TDS	660
			NO3-N	9.5
10	San Jacinto - Lower (GW Mgmt Zone)		TDS	520
			NO3-N	1
10	San Jacinto - Upper (GW Mgmt Zone)	AD	TDS	320
		AD	NO3-N	1.4
		MB	TDS	500
		MB	NO3-N	7
10	San Jacinto Wildlife Preserve	Numeric objectives not established; narrative objectives apply		

Return to map cell 10

Water Quality Parameter and **Type** definitions (MB/AD)can be found in the Basin Plan.

Numeric values are measured in mg/L

10	San Timoteo (GW Mgmt Zone)	MB	TDS	400
		MB	NO3-N	5
		AD	TDS	300
		AD	NO3-N	2.7
10	San Timoteo Creek Reach 2	Surface water objectives not established, underlying GW Mgmt Zone objectives		
10	San Timoteo Creek Reach 3	Surface water objectives not established, underlying GW Mgmt Zone objectives		
10	Santa Ana River Reach 4		TIN	10
			COD	30
			TDS	550
10	Tequesquite Arroyo (Sycamore Creek)	Numeric objectives not established; narrative objectives apply		
10	Yucaipa (GW Mgmt Zone)	MB	NO3-N	5
10	Yucaipa (GW Mgmt Zone)	AD	NO3-N	4.2
10	Yucaipa (GW Mgmt Zone)	MB	TDS	370
		MB	NO3-N	5
10	Yucaipa (GW Mgmt Zone)	AD	TDS	320
		AD	NO3-N	4.2
10	Yucaipa Creek		TDS	290
			Hard	175
			Na	60
			COD	15
			Cl	60
			TIN	6
			SO4	45

Cell	Waterbody or GW Mgmt Zone Name	Type	Water Quality Parameter	Water Quality Values
11	Beaumont (GW Mgmt Zone)	MB	TDS	330
		MB	NO3-N	5
11	Beaumont (GW Mgmt Zone)	AD	TDS	230
		AD	NO3-N	1.5
11	Little San Gorgonio Creek		TDS	230
			TIN	3
			Cl	40
			Na	50
			Hard	125
			COD	5
			SO4	45
11	Potrero Creek		TDS	150
			Hard	70
			COD	5
			Na	10
			Cl	12
			TIN	1
			SO4	15
11	San Jacinto Wildlife Preserve	Numeric objectives not established; narrative objectives apply		
11	San Timoteo Creek Reach 3	Surface water objectives not established, underlying GW Mgmt Zone objectives		
11	Yucaipa (GW Mgmt Zone)	MB	NO3-N	5
11	Yucaipa (GW Mgmt Zone)	AD	NO3-N	4.2

Return to map cell 11

Water Quality Parameter and **Type** definitions (MB/AD)can be found in the Basin Plan.

Numeric values are measured in mg/L

11	Yucaipa (GW Mgmt Zone)	MB	NO3-N	5
11	Yucaipa (GW Mgmt Zone)	MB	TDS	370
		MB	NO3-N	5
11	Yucaipa (GW Mgmt Zone)	AD	NO3-N	4.2
11	Yucaipa (GW Mgmt Zone)	AD	TDS	320
		AD	NO3-N	4.2
11	Yucaipa Creek		SO4	45
			TIN	6
			Cl	60
			COD	15
			Na	60
			Hard	175
11	Yucaipa Creek		TDS	290

Cell	Waterbody or GW Mgmt Zone Name	Type	Water Quality Parameter	Water Quality Values
12	Anaheim Bay - Outer Bay	Numeric objectives not established; narrative objectives apply		
12	Anaheim Bay - Seal Beach National Wildlife Refuge	Numeric objectives not established; narrative objectives apply		
12	Bolsa Bay	Numeric objectives not established; narrative objectives apply		
12	Bolsa Chica Ecological Reserve	Numeric objectives not established; narrative objectives apply		
12	Carbon Canyon Creek	Numeric objectives not established; narrative objectives apply		
12	Coyote Creek	Numeric objectives not established; narrative objectives apply		
12	Hicks Canyon Wash	Numeric objectives not established; narrative objectives apply		
12	Irvine (GW Mgmt Zone)		TDS	910
			NO3-N	5.9
12	Los Cerritos Wetlands	Numeric objectives not established; narrative objectives apply		
12	Orange (GW Mgmt Zone)		TDS	580
			NO3-N	3.4
12	Peters Canyon Reservoir		TDS	720
12	Peters Canyon Wash	Numeric objectives not established; narrative objectives apply		
12	Rattlesnake Canyon Wash	Numeric objectives not established; narrative objectives apply		
12	Santa Ana River Reach 1		TDS	+
12	Santa Ana River Reach 2		TDS	650
12	Santa Ana-Delhi Channel Reach 2	Numeric objectives not established; narrative objectives apply		
12	Santiago (GW Mgmt Zone)	Numeric objectives not established; narrative objectives apply		
12	Santiago Creek Reach 1		TDS	600
12	Sunset Bay - Huntington Harbor	Numeric objectives not established; narrative objectives apply		
12	Tidal Prism of San Gabriel River	Numeric objectives not established; narrative objectives apply		

Return to map cell 12

Water Quality Parameter and **Type** definitions (MB/AD)can be found in the Basin Plan.
Numeric values are measured in mg/L

Cell	Waterbody or GW Mgmt Zone Name	Type	Water Quality Parameter	Water Quality Values
13	Agua Chinon Wash	Numeric objectives not established; narrative objectives apply		
13	Bedford (GW Mgmt Zone)	Numeric objectives not established; narrative objectives apply		
13	Bedford Canyon Creek	Numeric objectives not established; narrative objectives apply		
13	Bee Canyon Wash	Numeric objectives not established; narrative objectives apply		
13	Black Star Creek	Numeric objectives not established; narrative objectives apply		
13	Coldwater (GW Mgmt Zone)		TDS	380
			NO3-N	1.5
13	Coldwater Canyon Creek 1		TDS	250

Return to map cell 13

Water Quality Parameter and **Type** definitions (MB/AD)can be found in the Basin Plan.
Numeric values are measured in mg/L

13	Dawson Canyon Creek	Numeric objectives not established; narrative objectives apply		
13	Hicks Canyon Wash	Numeric objectives not established; narrative objectives apply		
13	Irvine (GW Mgmt Zone)		TDS	910
			NO3-N	5.9
13	Irvine Lake		TDS	730
			Hard	360
			Na	110
			Cl	130
			TIN	6
			SO4	310
13	Ladd Creek	Numeric objectives not established; narrative objectives apply		
13	Lake Mathews		TDS	700
			Hard	325
			Na	100
			Cl	90
			SO4	290
13	Lee Lake	Numeric objectives not established; narrative objectives apply		
13	Lee Lake (GW Mgmt Zone)	Numeric objectives not established; narrative objectives apply		
13	Rattlesnake Canyon Wash	Numeric objectives not established; narrative objectives apply		
13	Rattlesnake Reservoir		TDS	720
13	Santiago (GW Mgmt Zone)	Numeric objectives not established; narrative objectives apply		
13	Santiago Creek Reach 1		TDS	600
13	Santiago Creek Reach 3		TDS	350
			Hard	260
			Na	20
			Cl	12
			TIN	2
			SO4	80
13	Santiago Creek Reach 4		TDS	350
			Hard	260
			Na	20
			SO4	80
			Cl	12
			TIN	2
13	Silverado Creek		TDS	650
			Hard	450
			Na	30
			Cl	20
			TIN	1
			SO4	275
13	Siphon Reservoir		TDS	720
13	Temescal (GW Mgmt Zone)		TDS	770
			NO3-N	10
13	Temescal Creek Reach 2	Numeric objectives not established; narrative objectives apply		
13	Temescal Creek Reach 3	Numeric objectives not established; narrative objectives apply		
13	Temescal Creek Reach 4	Numeric objectives not established; narrative objectives apply		
13	Temescal Creek Reach 5	Numeric objectives not established; narrative objectives apply		

Cell	Waterbody or GW Mgmt Zone Name	Type	Water Quality Parameter	Water Quality Values
14	Canyon Lake		Na	100
			Cl	90
			TIN	8
			SO4	290
			Hard	325
			TDS	700
14	Hemet - South (GW Mgmt Zone)		TDS	730
			NO3-N	4.1
14	Lake Perris		Hard	110
			TDS	220
			SO4	45
			TIN	1
			Cl	55
			Na	50
14	Lakeview - Hemet North		TDS	520
			NO3-N	1.8
14	Lee Lake (GW Mgmt Zone)	Numeric objectives not established; narrative objectives apply		
14	Perris North		TDS	570
			NO3-N	5.2
14	Perris South		TDS	1260
			NO3-N	2.5
14	Salt Creek	Numeric objectives not established; narrative objectives apply		
14	San Jacinto - Lower		TDS	520
			NO3-N	1
14	San Jacinto - Upper (GW Mgmt Zone)	AD	TDS	320
		AD	NO3-N	1.4
		MB	TDS	500
		MB	NO3-N	7
14	San Jacinto River Reach 3		TDS	820
			Hard	400
			Cl	250
			TIN	6
			COD	15
14	San Jacinto River Reach 4		TDS	500
			Hard	220
			Na	75
			Cl	125
			TIN	5
			SO4	65
14	San Jacinto Wildlife Preserve	Numeric objectives not established; narrative objectives apply		
14	Temescal Creek Reach 5	Numeric objectives not established; narrative objectives apply		

Return to map cell 14

Water Quality Parameter and **Type** definitions (MB/AD)can be found in the Basin Plan.

Numeric values are measured in mg/L

Cell	Waterbody or GW Mgmt Zone Name	Type	Water Quality Parameter	Water Quality Values
15	Bautista Creek		COD	5
			TIN	1
			SO4	30
			Hard	130
			Na	25
			Cl	20
			TDS	250
15	Black Mountain Creek		TDS	150
			Hard	70
			Na	10
			Cl	12
			TIN	1
			SO4	15
			COD	5
15	Cactus Valley Creek	Numeric objectives not established; narrative objectives apply		
15	Canyon (GW Mgmt Zone)		TDS	230
			NO3-N	2.5
15	Fuller Mill Creek		TDS	150
			Hard	100
			Na	10
			Cl	15
			TIN	1
			SO4	20
			COD	5
15	Hemet - South		TDS	730
			NO3-N	4.1
15	Herkey Creek		TDS	150
			Hard	70
			Na	10
			Cl	12
			TIN	1
			SO4	15
			COD	5
15	Idyllwild Area	Numeric objectives not established; narrative objectives apply		
15	Indian Creek		TDS	150
			Hard	70
			Na	10
			Cl	12
			TIN	1
			SO4	15
			COD	5
15	Juaro Canyon Creek		TDS	150
			Hard	70
			Na	10
			Cl	12

Return to map cell 15

Water Quality Parameter and **Type** definitions (MB/AD)can be found in the Basin Plan.

Numeric values are measured in mg/L

			TIN	1
			SO4	15
			COD	5
15	Lake Fulmor		TDS	150
			Hard	70
			Na	10
			Cl	12
			TIN	1
			SO4	15
15	Logan Creek		TDS	150
			Hard	70
			Na	10
			Cl	12
			TIN	1
			SO4	15
			COD	5
15	Poppet Creek		TDS	150
			Hard	70
			Na	10
			Cl	12
			TIN	1
			SO4	15
			COD	5
15	Potrero Creek		COD	5
			SO4	15
			TIN	1
			Cl	12
			Na	10
			Hard	70
			TDS	150
15	Salt Creek	Numeric objectives not established; narrative objectives apply		
15	San Jacinto - Upper (GW Mgmt Zone)	AD	TDS	320
		AD	NO3-N	1.4
		MB	TDS	500
		MB	NO3-N	7
15	San Jacinto River Reach 4		Cl	125
			Na	75
			Hard	220
			TDS	500
			SO4	65
			TIN	5
15	San Jacinto River Reach 5		TDS	300
			Hard	140
			Na	30
			Cl	25
			TIN	3
			SO4	40

			COD	12
15	San Jacinto River Reach 6		TDS	250
			Hard	130
			Na	25
			Cl	20
			TIN	1
			SO4	30
			COD	12
15	San Jacinto River Reach 7		TDS	150
			Hard	100
			Na	10
			Cl	15
			COD	5
			TIN	1
			SO4	20
15	San Jacinto River, North Fork		TDS	150
			Hard	100
			Na	10
			Cl	15
			TIN	1
			SO4	20
			COD	5
15	San Jacinto Wildlife Preserve	Numeric objectives not established; narrative objectives apply		
15	St Johns Canyon Creek	Numeric objectives not established; narrative objectives apply		
15	Stone Creek		TDS	150
			Hard	100
			Na	10
			Cl	15
			TIN	1
			SO4	20
			COD	5
15	Strawberry Creek (Tributary to San Jacinto River)		TDS	150
			Hard	100
			Na	10
			Cl	15
			TIN	1
			SO4	20
			COD	5

Cell	Waterbody or GW Mgmt Zone Name	Type	Water Quality Parameter	Water Quality Values
16	Bee Canyon Wash	Numeric objectives not established; narrative objectives apply		
16	Bolsa Chica Ecological Reserve	Numeric objectives not established; narrative objectives apply		
16	Bonita Creek	Numeric objectives not established; narrative objectives apply		
16	Borrego Canyon Wash	Numeric objectives not established; narrative objectives apply		
16	Greenville Banning Channel Reach 1	Numeric objectives not established; narrative objectives apply		
16	Huntington Beach Wetlands	Numeric objectives not established; narrative objectives apply		

Return to map cell 16

Water Quality Parameter and **Type** definitions (MB/AD)can be found in the Basin Plan.

Numeric values are measured in mg/L

16	Irvine (GW Mgmt Zone)		TDS	910
			NO3-N	5.9
16	Laguna Canyon Wash	Numeric objectives not established; narrative objectives apply		
16	Lower Newport Bay	Numeric objectives not established; narrative objectives apply		
16	Newport Slough	Numeric objectives not established; narrative objectives apply		
16	Orange (GW Mgmt Zone)		TDS	580
			NO3-N	3.4
16	Peters Canyon Wash	Numeric objectives not established; narrative objectives apply		
16	San Diego Creek Reach 1		TDS	1500
			TIN	13
			COD	90
16	San Diego Creek Reach 2		TDS	720
			TIN	5
16	San Joaquin Freshwater Marsh		TDS	2000
			TIN	13
			COD	90
16	Sand Canyon Reservoir		TDS	720
16	Sand Canyon Wash	Numeric objectives not established; narrative objectives apply		
16	Santa Ana River Reach 1	Numeric objectives not established; narrative objectives apply		
16	Santa Ana River Salt Marsh	Numeric objectives not established; narrative objectives apply		
16	Santa Ana-Delhi Channel Reach 1	Numeric objectives not established; narrative objectives apply		
16	Santa Ana-Delhi Channel Reach 2	Numeric objectives not established; narrative objectives apply		
16	Tidal Prism of GreenvilleBanning Channel	Numeric objectives not established; narrative objectives apply		
16	Tidal Prism of Santa Ana River	Numeric objectives not established; narrative objectives apply		
16	Tidal Prism of Santa Ana-Delhi Channel	Numeric objectives not established; narrative objectives apply		
16	Upper Newport Bay	Numeric objectives not established; narrative objectives apply		

Cell	Waterbody or GW Mgmt Zone Name	Type	Water Quality Parameter	Water Quality Values
17	Agua Chinon Wash	Numeric objectives not established; narrative objectives apply		
17	Bee Canyon Wash	Numeric objectives not established; narrative objectives apply		
17	Borrego Canyon Wash	Numeric objectives not established; narrative objectives apply		
17	Elsinore (GW Mgmt Zone)		TDS	480
			NO3-N	1.0
17	Irvine (GW Mgmt Zone)		TDS	910
			NO3-N	5.9
17	Lee Lake (GW Mgmt Zone)	Numeric objectives not established; narrative objectives apply		
17	San Diego Creek Reach 2		TIN	5
			TDS	720
17	Santiago Creek Reach 4		SO4	80
			TIN	2
			Cl	12
			Na	20
			Hard	260
			TDS	350
17	Serrano Creek	Numeric objectives not established; narrative objectives apply		

Return to map cell 17

Water Quality Parameter and **Type** definitions (MB/AD)can be found in the Basin Plan.

Numeric values are measured in mg/L

Cell	Waterbody or GW Mgmt Zone Name	Type	Water Quality Parameter	Water Quality Values
18	Canyon Lake		Hard	325
			SO4	290
			TIN	8
			Cl	90
			Na	100
			TDS	700
18	Elsinore (GW Mgmt Zone)		TDS	480
			NO3-N	1
18	Hemet - South (GW Mgmt Zone)		TDS	730
			NO3-N	4.1
18	Lake Elsinore		TDS	2000
			TIN	1.5
18	Menifee (GW Mgmt Zone)		TDS	1020
			NO3-N	2.8
18	Perris South (GW Mgmt Zone)		TDS	1260
			NO3-N	2.5
18	Salt Creek	Numeric objectives not established; narrative objectives apply		
18	San Jacinto River Reach 1		TDS	450
			Hard	260
			Na	50
			Cl	65
			TIN	3
			SO4	60
			COD	15
18	Temescal Creek Reach 5	Numeric objectives not established; narrative objectives apply		
18	Temescal Creek Reach 6	Numeric objectives not established; narrative objectives apply		

Return to map cell 18

Water Quality Parameter and **Type** definitions (MB/AD)can be found in the Basin Plan.

Numeric values are measured in mg/L

Cell	Waterbody or GW Mgmt Zone Name	Type	Water Quality Parameter	Water Quality Values
19	Bautista Creek		SO4	30
			TIN	1
			COD	5
			TDS	250
			Cl	20
			Na	25
			Hard	130
19	Cactus Valley Creek	Numeric objectives not established; narrative objectives apply		
19	Garner Valley (GW Mgmt Zone)		TDS	300
			Hard	100
			NO3-N	65
			Cl	30
			NO3-N	2
			SO4	40
19	Goodhart Canyon Creek	Numeric objectives not established; narrative objectives apply		
19	Hemet - South (GW Mgmt Zone)		TDS	730
			NO3-N	4.1

Return to map cell 19

Water Quality Parameter and **Type** definitions (MB/AD)can be found in the Basin Plan.

Numeric values are measured in mg/L

19	Herkey Creek		TIN	1
			Cl	12
			Na	10
			Hard	70
			TDS	150
			COD	5
			SO4	15
19	Lake Hemet		TDS	135
			Na	25
			Cl	20
			TIN	1
			SO4	10
19	San Jacinto - Upper (GW Mgmt Zone)	AD	TDS	320
		AD	NO3-N	1.4
		MB	TDS	500
		MB	NO3-N	7
19	San Jacinto River Reach 7		SO4	20
			TIN	1
			COD	5
			Cl	15
			Na	10
			Hard	100
			TDS	150
19	St Johns Canyon Creek	Numeric objectives not established; narrative objectives apply		

Cell	Waterbody or GW Mgmt Zone Name	Type	Water Quality Parameter	Water Quality Values
20	Garner Valley (GW Mgmt Zone)		TDS	300
			Hard	100
			NO3-N	65
			Cl	30
			NO3-N	2
			SO4	40

Return to map cell 20

Water Quality Parameter and **Type** definitions (MB/AD)can be found in the Basin Plan.

Numeric values are measured in mg/L