

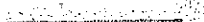
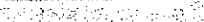


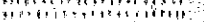




**LEGEND**

- IRRIGATION DITCHES  (GREEN)
- DRAINAGE DITCHES  (RED)
- PUBLIC ROADS - PAVED 
- PRIVATE ROADWAYS 
- RAILROADS 
- LEVEES 
- BOUNDARY OF WHOLE DIST. 
- PARTITION LINE BETWEEN EAST & WEST SIDES OF DIST. 
- PROPERTY LINES 

Lands served under the "WOODS-ROBINSON-VASQUEZ" Irrigation Agreement shown thus (dotted)