







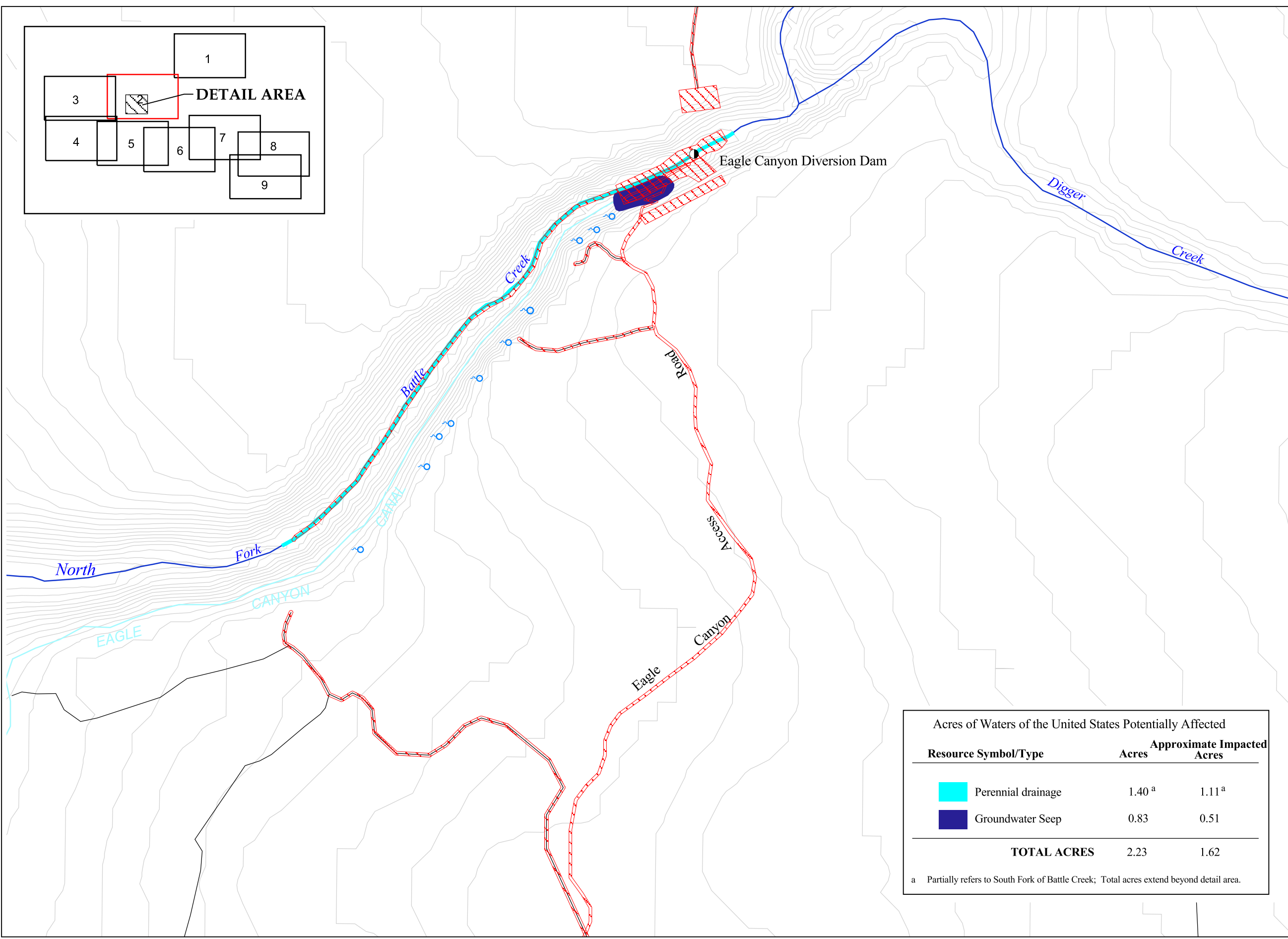
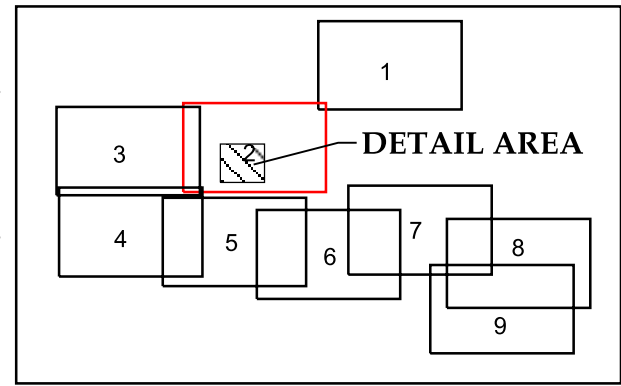
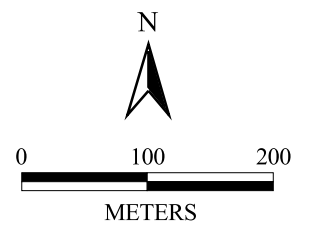
**Waters of the United States Documented at Eagle Canyon Diversion Dam**



Figure 4.2-5

**LEGEND**

-  Spring
-  Dam
-  Road
-  Construction Activity Physical Disturbance
-  Canal or Tunnel
-  Contour Interval 5 Meters

NOTE: Affected area represents the Five Dam Removal Alternative (Proposed Action). Other alternatives may have greater or lesser areas affected by the project.



Acres of Waters of the United States Potentially Affected			
Resource Symbol/Type	Acres	Approximate Impacted Acres	
		Acres	Acres
 Perennial drainage	1.40 <sup>a</sup>		1.11 <sup>a</sup>
 Groundwater Seep	0.83		0.51
<b>TOTAL ACRES</b>	<b>2.23</b>		<b>1.62</b>

<sup>a</sup> Partially refers to South Fork of Battle Creek; Total acres extend beyond detail area.