






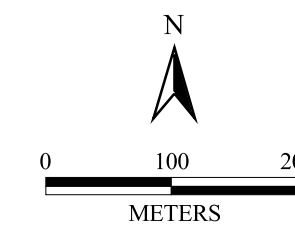
Waters of the United States Documented at Lower Ripley Creek Feeder


Figure 4.2-11

LEGEND

-  Dam
-  Road
-  Construction Activity Physical Disturbance
-  Canal or Tunnel
-  Contour Interval 5 Meters

NOTE: Affected area represents the Five Dam Removal Alternative (Proposed Action). Other alternatives may have greater or lesser areas affected by the project.



Acres of Waters of the United States Potentially Affected		
Resource Symbol/Type	Approximate Impacted Acres	
	Acres	Acres
 Perennial drainage	0.44 ^a	0.28 ^a
TOTAL ACRES	0.44	0.28

^a Partially refers to Ripley Creek; Total acres extend beyond detail area.

