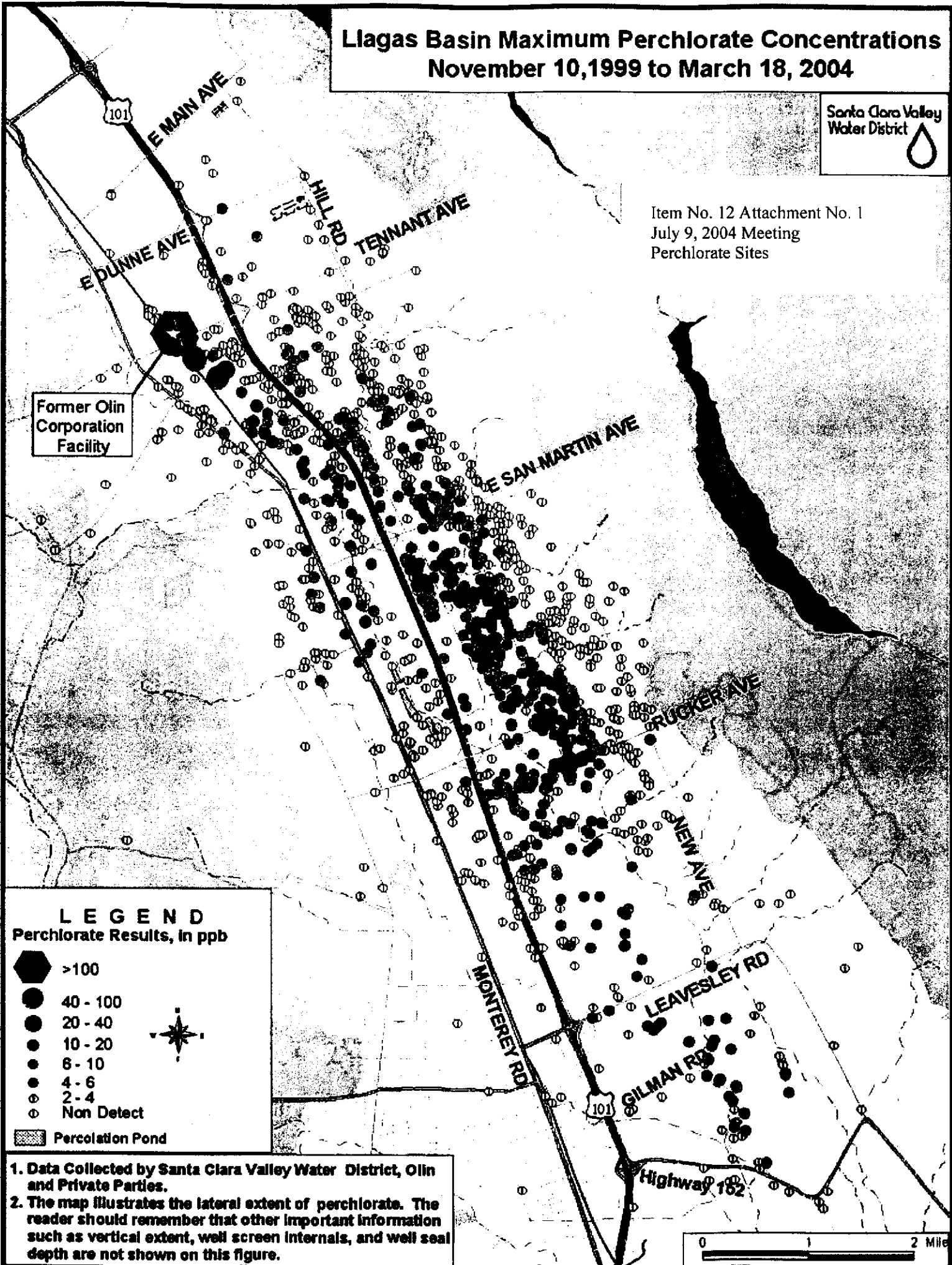


Llagas Basin Maximum Perchlorate Concentrations November 10, 1999 to March 18, 2004










Santa Clara Valley
Water District 

Item No. 12 Attachment No. 1
July 9, 2004 Meeting
Perchlorate Sites



Former Olin
Corporation
Facility

LEGEND
Perchlorate Results, in ppb

-  >100
-  40 - 100
-  20 - 40
-  10 - 20
-  6 - 10
-  4 - 6
-  2 - 4
-  Non Detect
-  Percolation Pond

1. Data Collected by Santa Clara Valley Water District, Olin and Private Parties.
2. The map illustrates the lateral extent of perchlorate. The reader should remember that other important information such as vertical extent, well screen internals, and well seal depth are not shown on this figure.

