
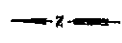


**LEGEND**

- GROUNDWATER MONITORING WELL
- (0.29) DENOTES CONCENTRATION OF EDB BY EPA TEST METHOD 504 IN MICROGRAMS PER LITER
- 0.02— DENOTES EDB ISOPLETH CONTOUR LINE MEASURED IN ug/L
- NS NOT SAMPLED



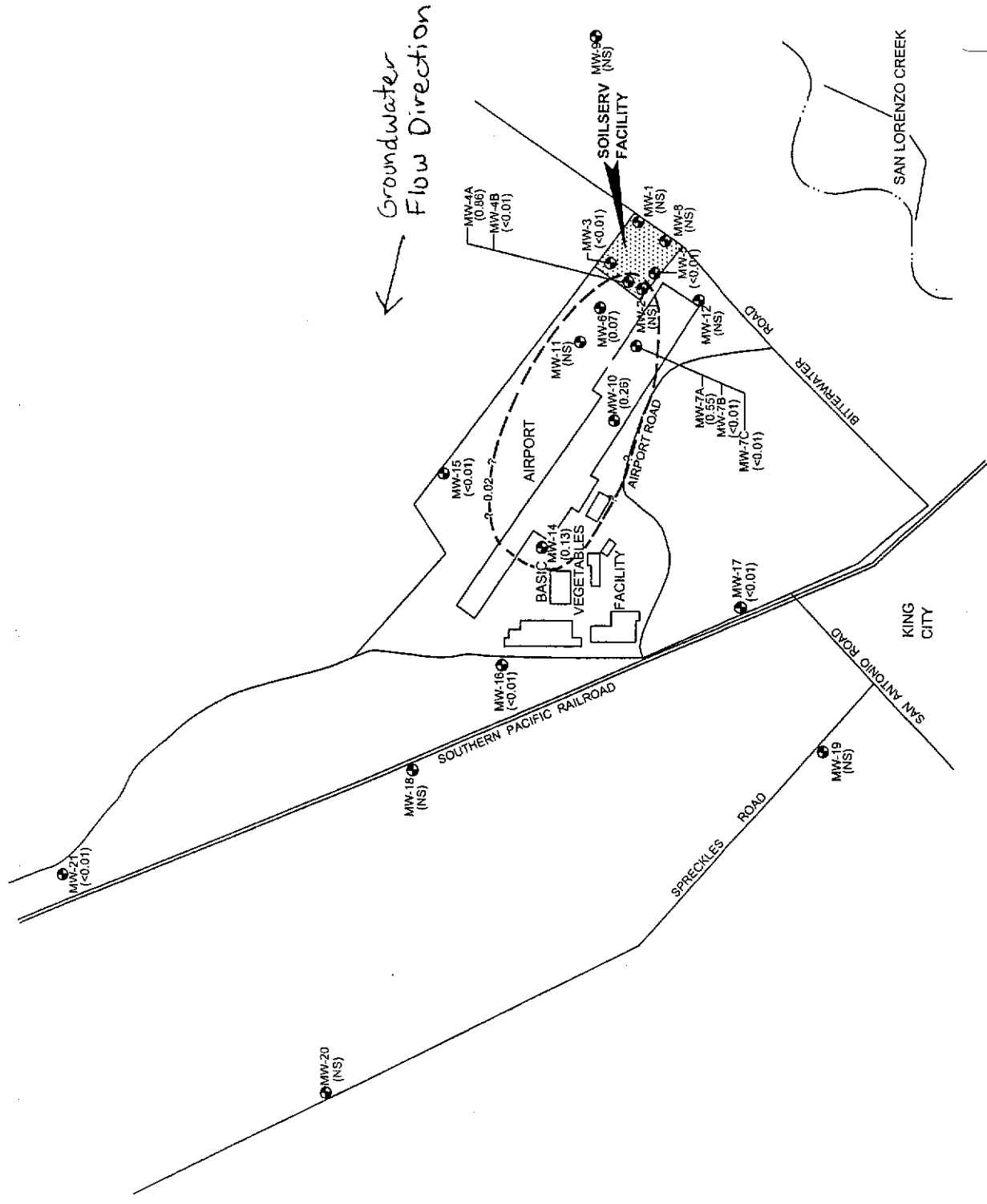
**SECOR**  
 3437 Empress Drive Suite A  
 San Luis Obispo, CA 93401

SITE:  
**SOILSERV FACILITY**

SITE ADDRESS:  
 999 BITTERWATER ROAD  
 KING CITY, CA

**EDB ISOPLETH  
 CONTOUR MAP  
 (MARCH 2005)**

PROJECT NUMBER: 100T-05900.003  
 DRAWING DATE: 29 MARCH 2005



**Item No. 21, Attachment C**  
**Wilbur Ellis Soilserv King City**  
**September 8-9, 2005 Meeting**