

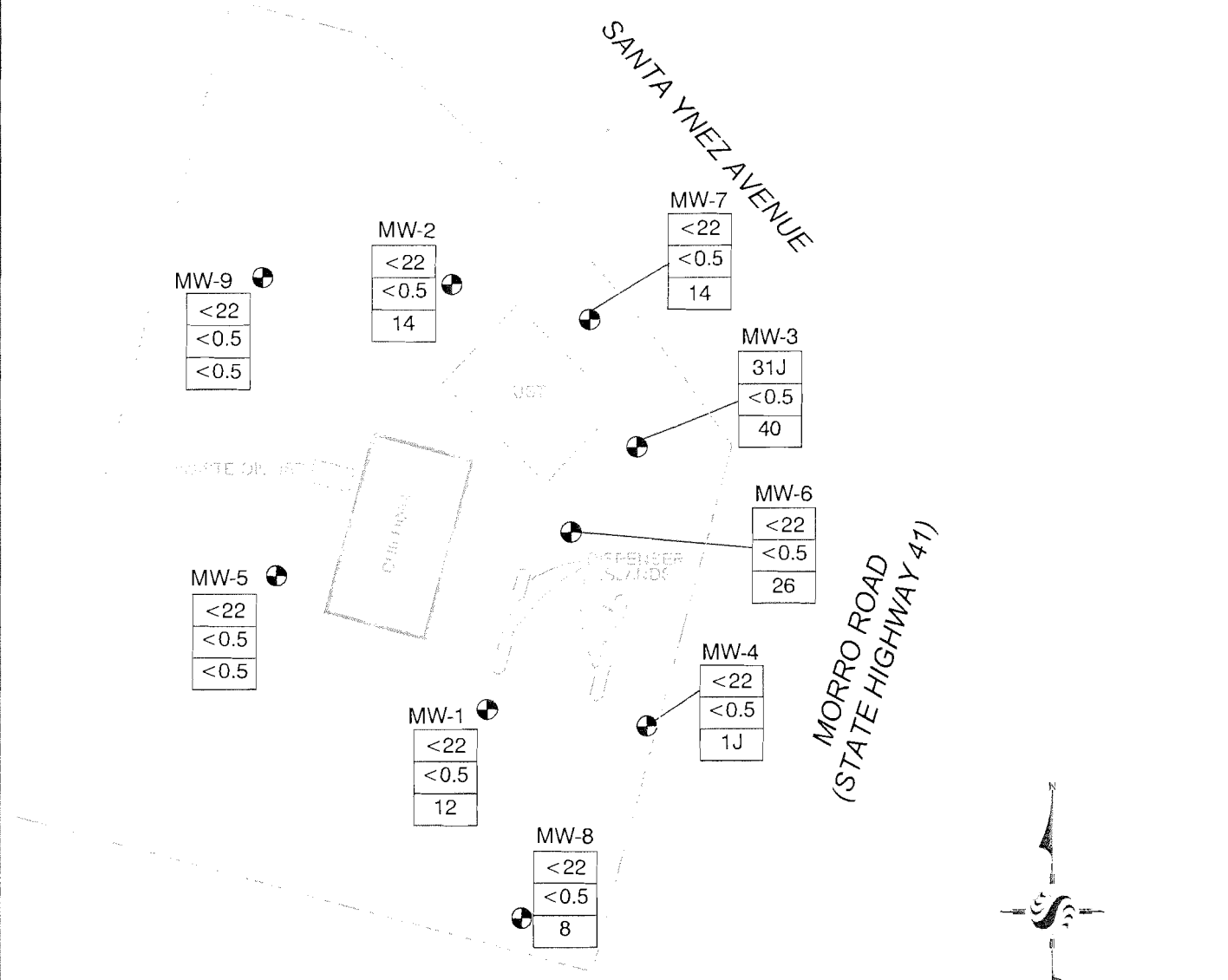



MW-10
<22
<0.5
<0.5


LEGEND:

	APPROXIMATE SITE BOUNDARY			
	GROUNDWATER MONITORING WELL LOCATION			
<table border="1" data-bbox="1015 252 1104 346"><tr><td>TPHg</td></tr><tr><td>BENZ</td></tr><tr><td>MTBE</td></tr></table>	TPHg	BENZ	MTBE	TOTAL PETROLEUM HYDROCARBONS AS GASOLINE (µg/L) BENZENE (µg/L) METHYL TERTIARY BUTYL ETHER (µg/L)
TPHg				
BENZ				
MTBE				
J	LABORATORY ESTIMATED VALUE			
NS	NOT SAMPLED			



- NOTES:**
1. SOURCE OF MAP: HOLGUIN, FAHAN AND ASSOCIATES INC.
 2. INFORMATION APPROXIMATE AND IS INTENDED FOR REFERENCE ONLY
 3. µg/L = MICROGRAMS PER LITER



 Stantec 2321 CLUB MERIDIAN DR., SUITE E OKEMOS, MICHIGAN PHONE (517) 349-9499 FAX (517) 349-6863	FOR: CHEVRON ENVIRONMENTAL MANAGEMENT COMPANY CHEVRON STATION 9-3181 6280 MORRO ROAD ATASCADERO, CALIFORNIA	GROUNDWATER HYDROCARBON CONCENTRATION MAP DECEMBER 3, 2008	FIGURE: 4
	JOB NUMBER: 24CH.93181.03	DRAWN BY: JRJ	CHECKED BY: BJ