
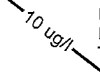




KEY

- 
 MONITORING WELL LOCATION WITH IDENTIFICATION AND BENZENE CONCENTRATIONS REPORTED IN MICROGRAMS PER LITER (ug/L)
- 
 BENZENE ISOCONCENTRATION LINE, DASHED WHERE INFERRED BASED ON HISTORICAL ANALYTICAL TRENDS
- 1.0 ug/L CLEANUP GOAL FOR BENZENE PER RWQCB
- 
 APPROXIMATE LOCATION AND IDENTIFICATION OF DESERT PETROLEUM MONITORING WELL
- ns WELL NOT SAMPLED; ADJACENT DESERT PETROLEUM SITE IS CURRENTLY ON A SIMI-ANNUAL MONITORING SCHEDULE PERFORMED ON THE SECOND AND FOURTH QUARTERS OF THE YEAR



**BENZENE CONCENTRATION MAP
APRIL 4, 2011**

ARCO AM/PM PROPERTY
890 4th STREET
PISMO BEACH, CALIFORNIA

**DMI-EMK Environmental
Services, Inc.**

FIGURE 5

Date: 07/27/11