

Questhaven Tentative Map Project – Regional Location Figure, Figure 1

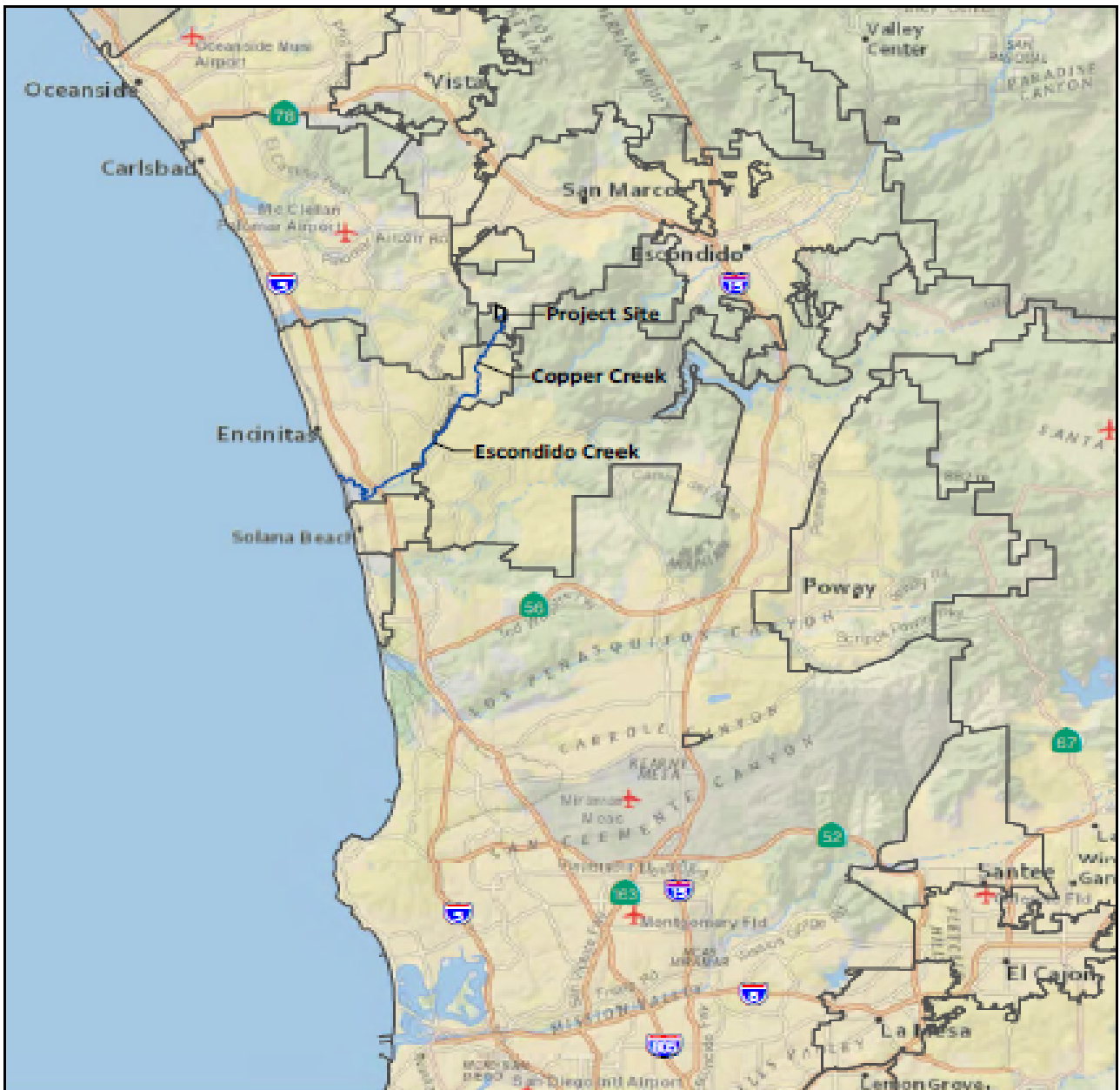


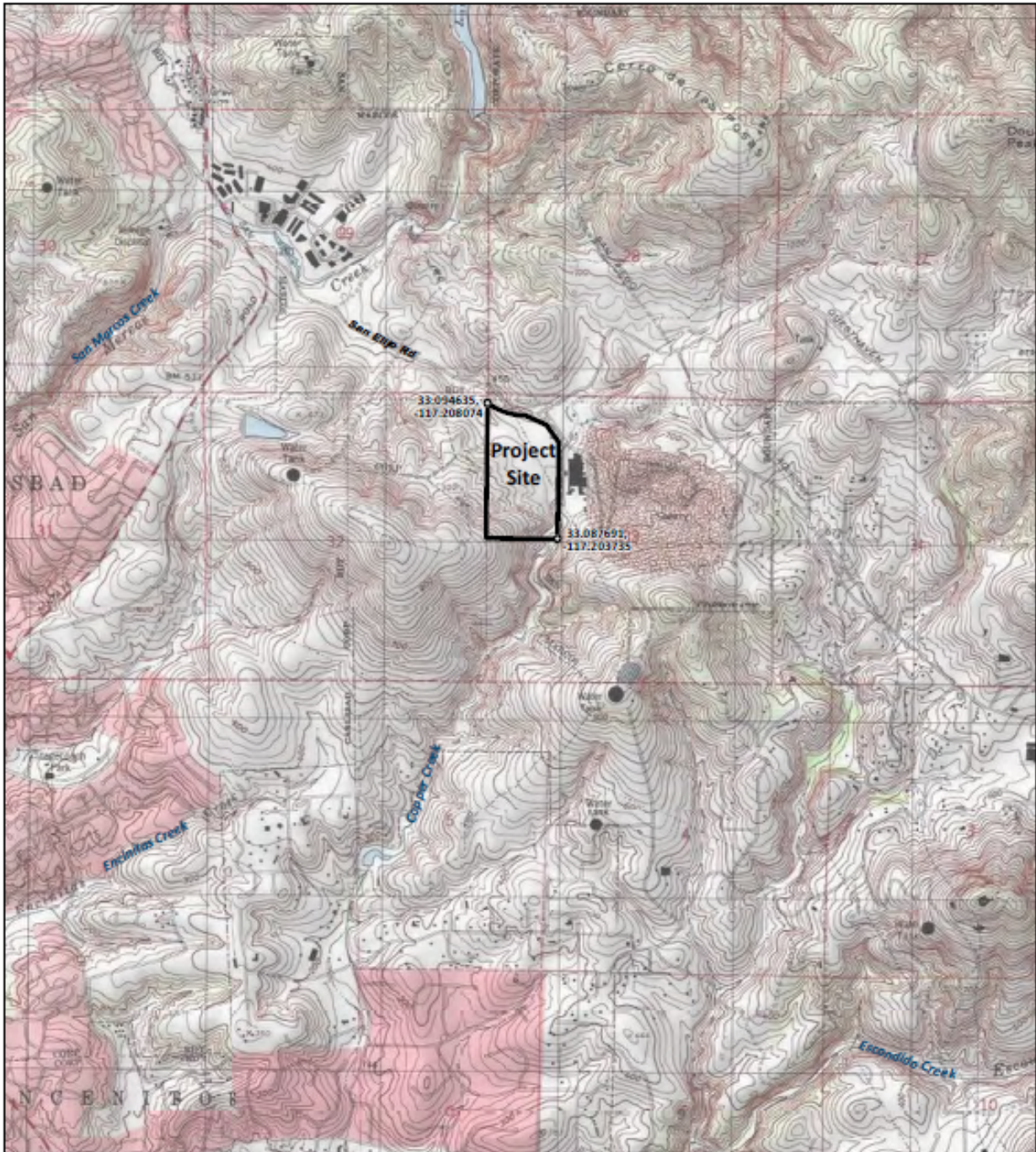
Figure 1

Regional Location

QUESTHAVEN TENTATIVE MAP PROJECT
JURISDICTIONAL DELINEATION REPORT



Questhaven Tentative Map Project, Project Vicinity Figure, Figure 2



USGS 7.5' Quadrangle: Rancho Santa Fe
PLSS: Township 12S, Range 03W, Sections 32 and 33

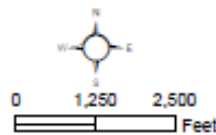


Figure 2

Project Vicinity

QUESTHAVEN TENTATIVE MAP PROJECT
JURISDICTIONAL DELINEATION REPORT