W:\REPORTS\Autoliv\Water Board Figures_September 2016\Figure 1_Site Location Map.ai 01/24/17 JJT

CDM Smith

Figure 1
Site Location Map
Potrero Hills Facility
3530 Branscombe Road, Solano County

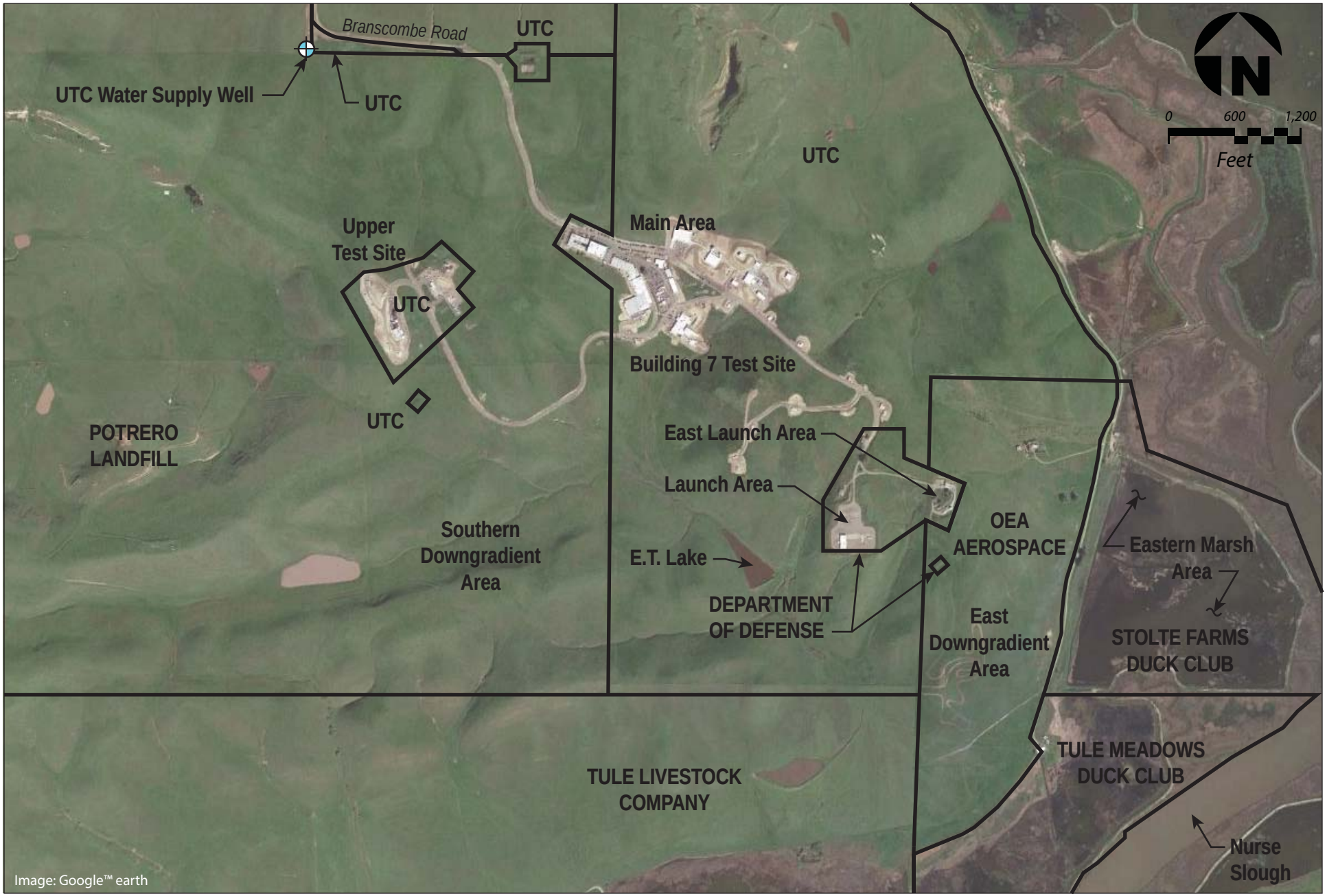

W:\REPORTS\Autoliv\Report of Findings_Nov15\Figures\Figure 2_Site Layout.ai 01/24/17 JJT

CDM Smith

Figure 2
Site Layout
Potrero Hills Facility
3530 Branscombe Road, Solano County

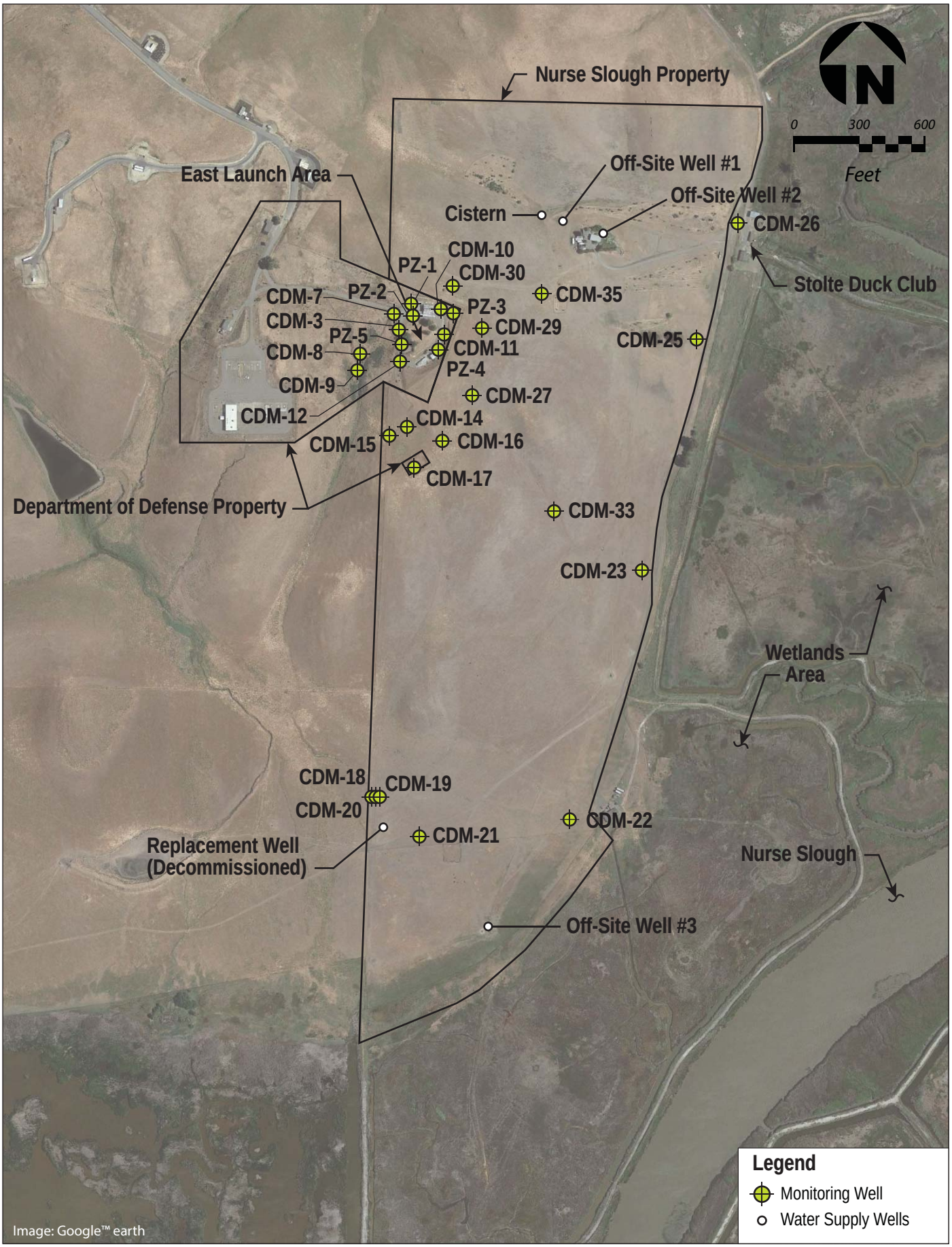

W:\REPORTS\Autoliv\Water Board Figures_September 2016\Figure 3_East Launch Area and Nurse Slough Property Well Locations.ai 01/25/17 JJT

CDM Smith

Figure 3

East Launch Area and Nurse Slough Property
Groundwater Monitoring Well and Water Supply Well Locations

Potrero Hills Facility
3530 Branscombe Road, Solano County

W:\REPORTS\Autoliv\Water Board Figures_September 2016\Figure 4_Main Area GW Monitoring Well Locations.ai 01/25/17 JJT

CDM Smith

Figure 4

Main Area Groundwater Monitoring Well Locations

Potrero Hills Facility

3530 Branscombe Road, Solano County

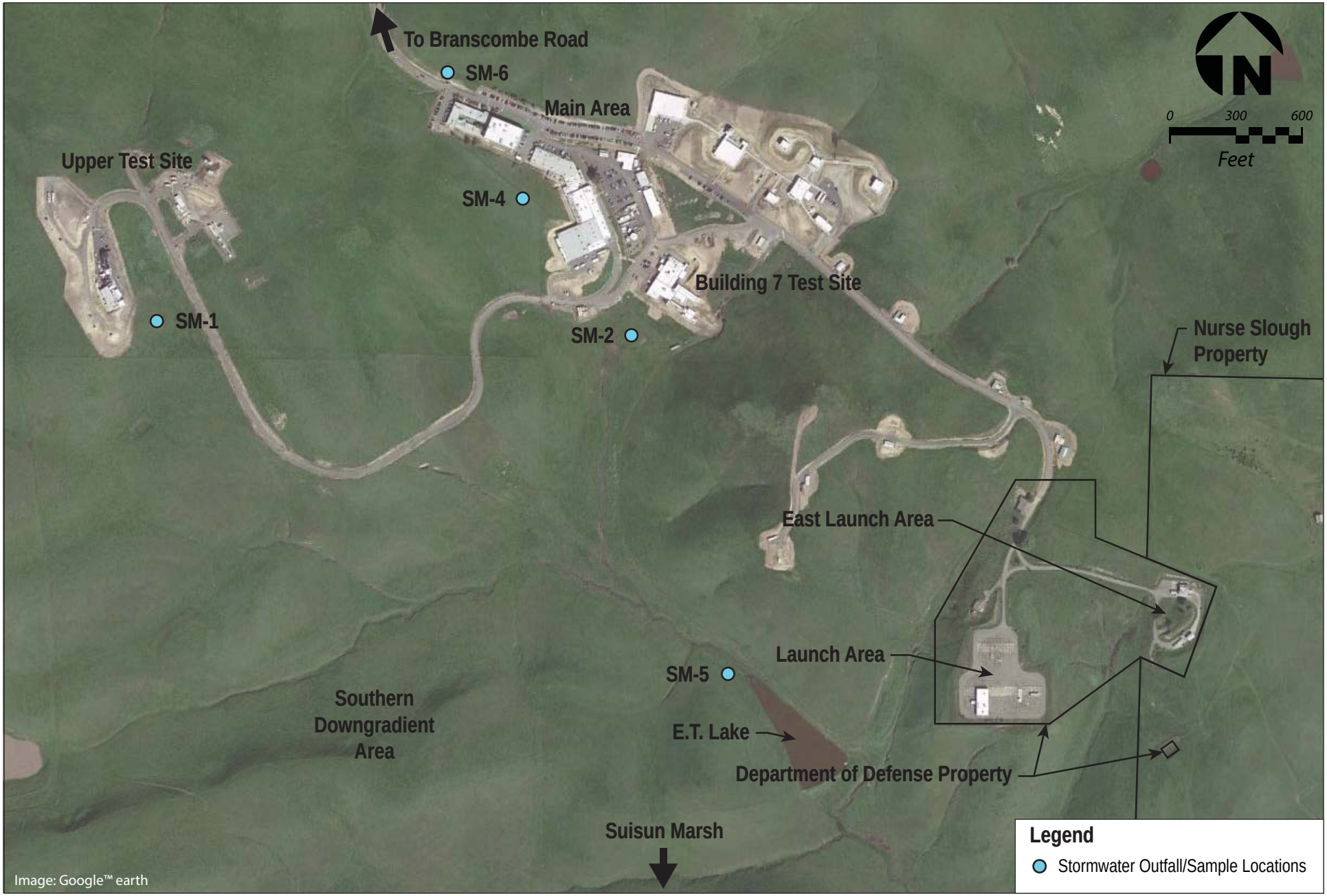

W:\REPORTS\Autoliv\Report of Findings_Nov15\Figures\Figure 5_Stormwater Sampling Locations.ai 01/25/17 JJT

CDM Smith

Figure 5
Stormwater Sampling Locations
Potrero Hills Facility
3530 Branscombe Road, Solano County