Marin County GIS Map Report - Tomales CSD Overview

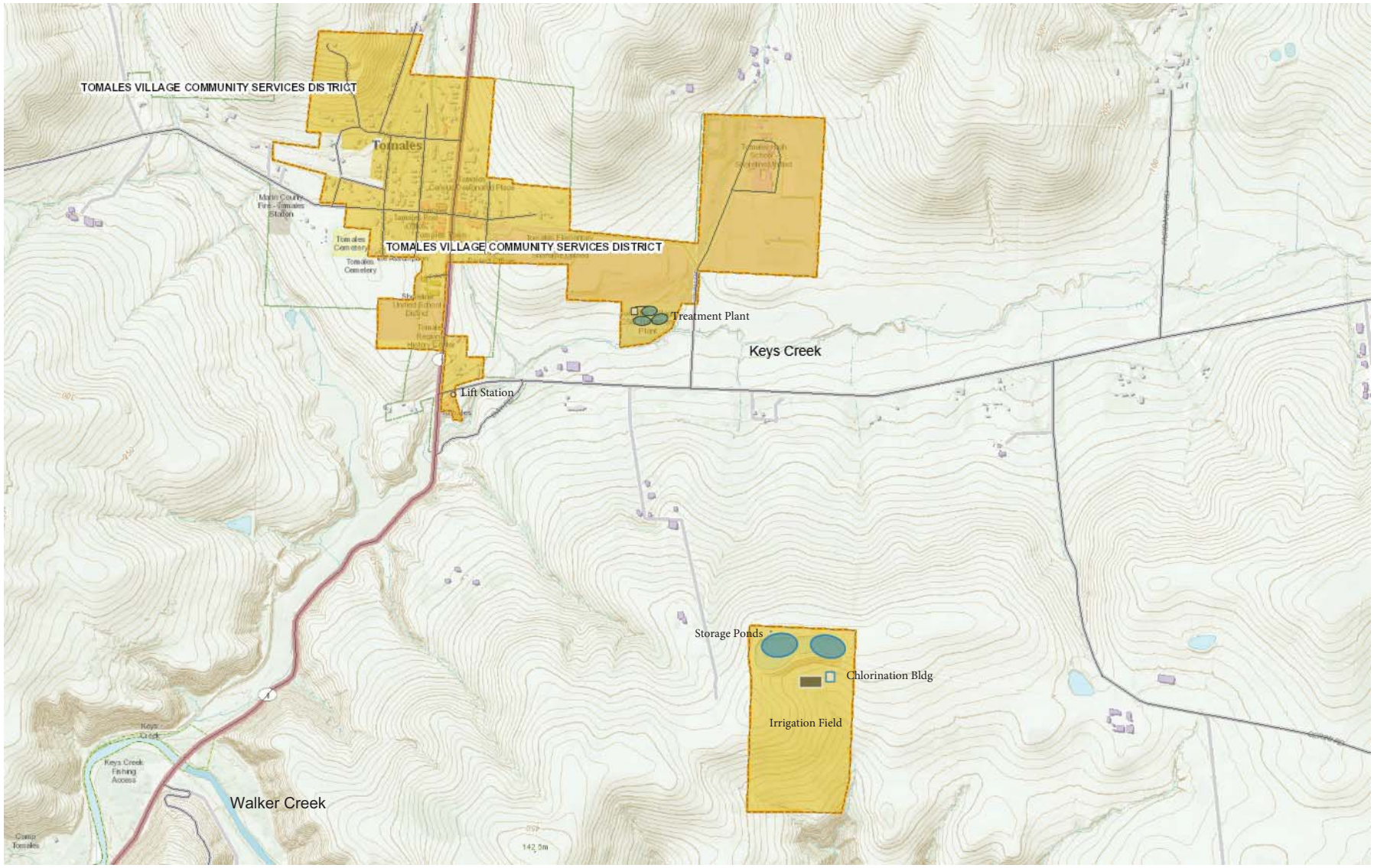

Legend

- Road
- Marin County Legal Boundary
- Ocean and Bay
- Pond
- CSD Sphere of Influence
  - TOMALES VILLAGE COMMUNITY SERVICES DISTRICT
- Community Service District (CSD)
  - TOMALES VILLAGE COMMUNITY SERVICES DISTRICT

1: 10,198

0.3 0 0.16 0.3 Miles

NAD_1983_HARN_StatePlane_California_III_FIPS_0403_Feet

© Latitude Geographics Group Ltd.

This map is a user generated static output from an Internet mapping site and is for reference only. Data layers that appear on this map may or may not be accurate, current, or otherwise reliable.

THIS MAP IS NOT TO BE USED FOR NAVIGATION

Notes

ATTACHMENT B

Process flow diagram.

2.6-mile Collection System

Comminutor

Fats, Oils, and Grease Interceptor (Three-chamber 2000-gallon Selvage tank)

Three-stage Treatment Pond System (Attachment D)

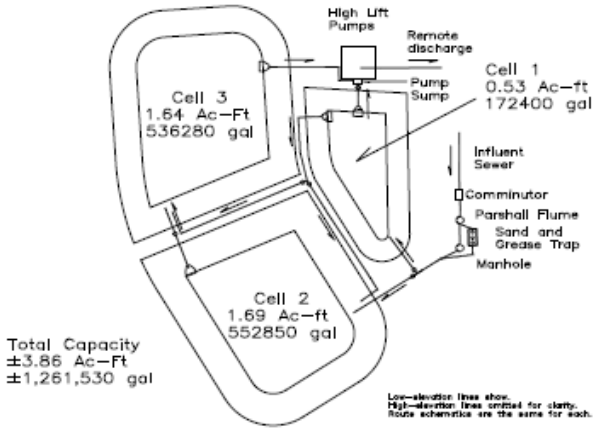

Storage Ponds (Total Capacity 10.1 MG)

West

East

Disinfection

Discharge Area

Irrigation Pasture (**21-acre**)

Discharge to Irrigation Pasture (Discharge Area):
Order 86-086 (rescinded): NOT during wet weather: Nov 15-Apr 15
Order R2-2015-0019: Conditional discharge per Order; wastewater is disinfected in the effluent line to irrigation field

ATTACHMENT C

TOMALES VILLAGE COMMUNITY SERVICES DISTRICT
DISTRICT BOUNDARIES AND COLLECTION SYSTEM

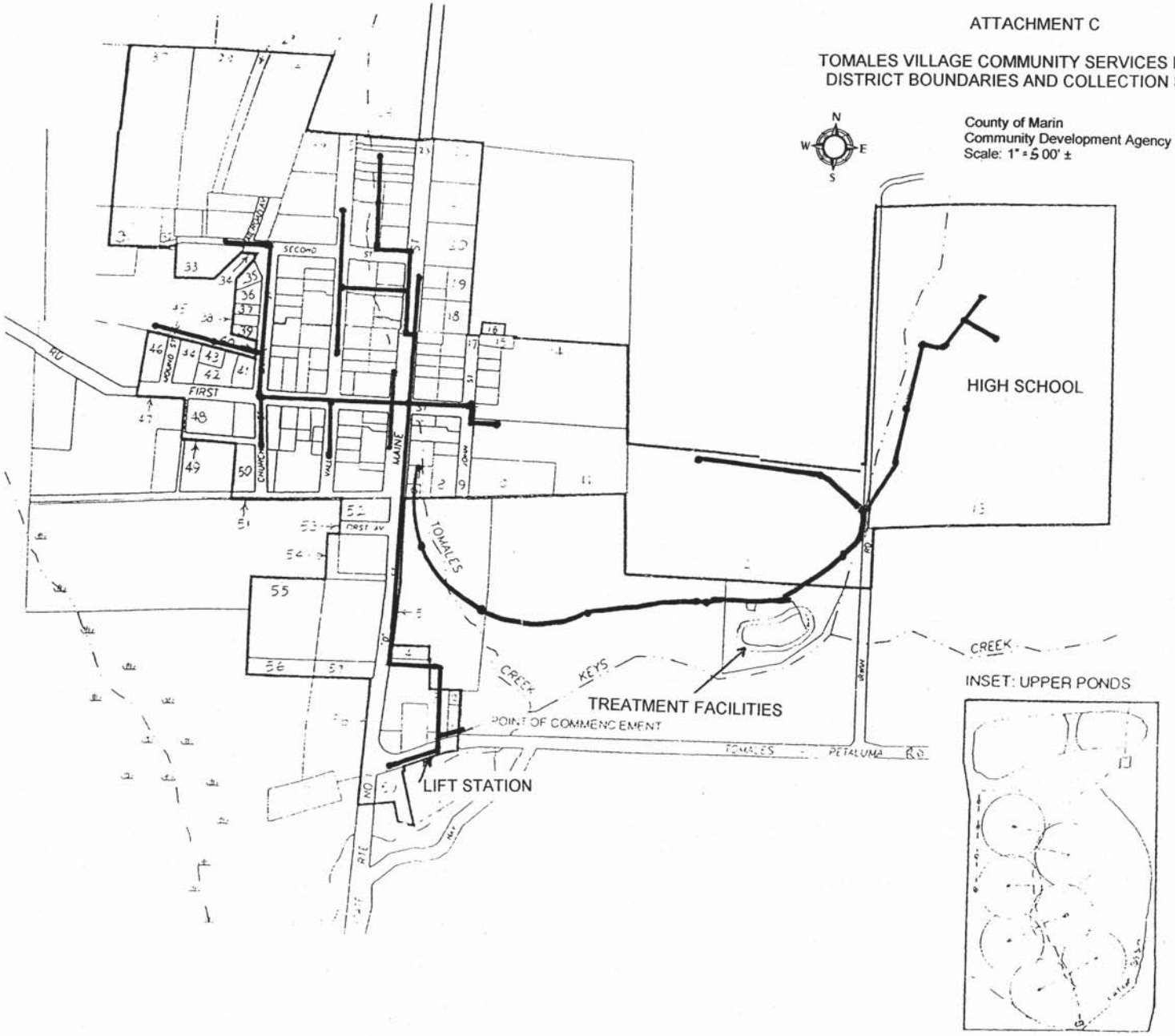

ATTACHMENT D

Schematic Diagram

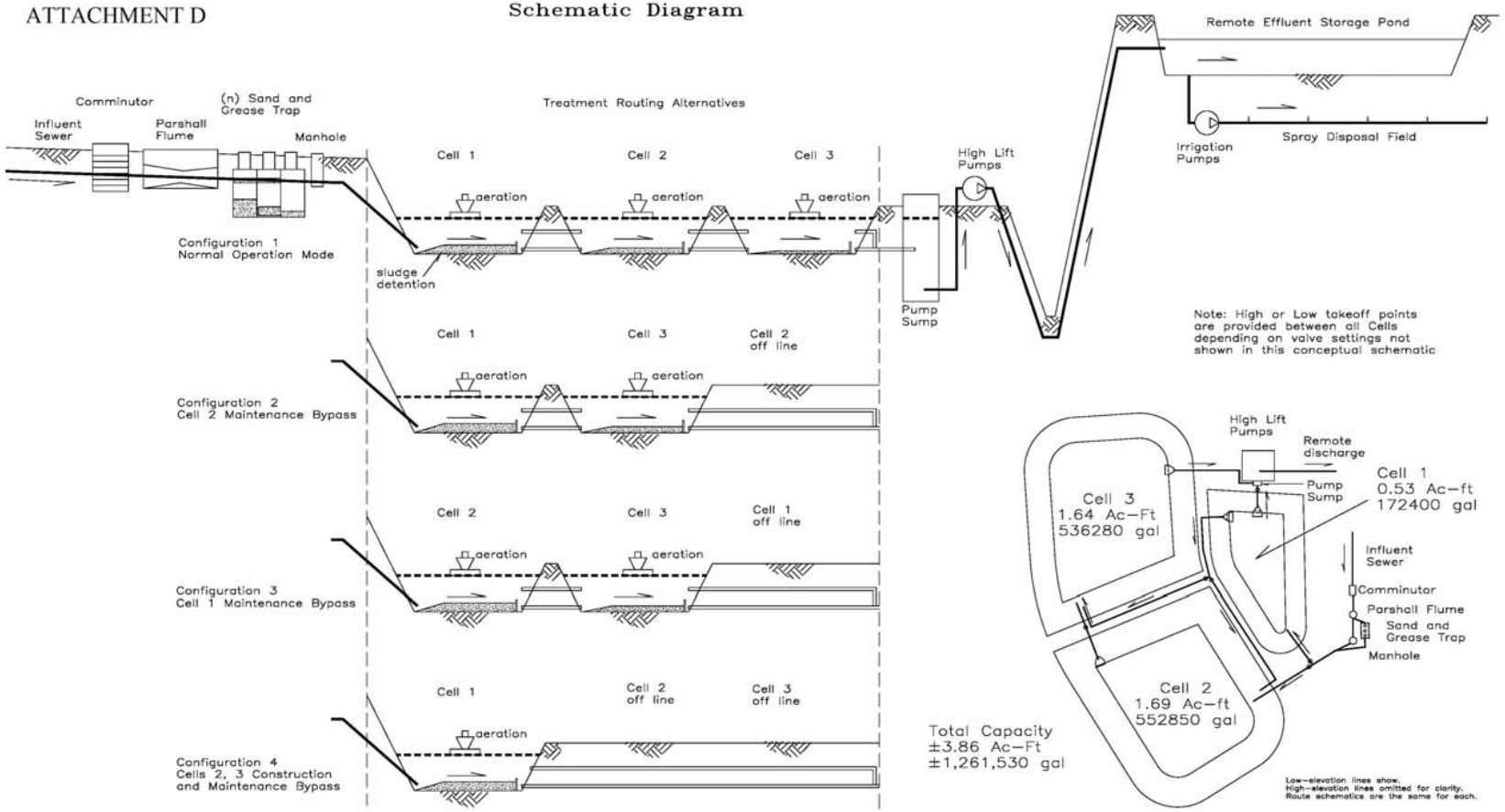



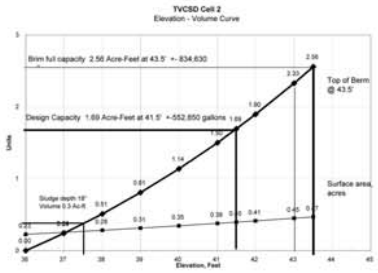



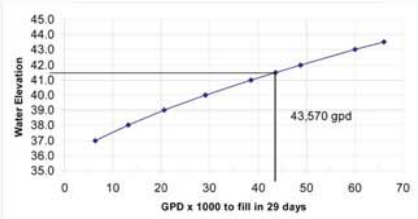

REVISIONS
Mar. 28, 2014
2' freeboard volumes, calibration curves

Erickson Engineering Inc.
Valley Ford CA 94972-0446
707/795-2498 Voice/Fax

WASTEWATER TREATEMENT POND
REVISIONS - SCHEMATIC FLOW
DIAGRAM

APN 102-130-10
Lands of:
TOMALES VILLAGE
COMMUNITY SERVICES DISTRICT
— Irwin Lane, Tomales CA 94971

40328 C2.dwg
Date: June 6, 2006
Scale: none
Sheet
C2