

Attachment C

Regulated Sites

Areas Excluded from Authorization under WDR or 401 Water Quality Certification for Portwide Maintenance Program¹



Map Id #	Envirostore: Site/Facility Name	ENVIROSTOR ID	PROGRAM TYPE	STATUS	ADDRESS DESCRIPTION	Notes
1	San Francisco Embarcadero Roadway	38410001	Historical	Refer: Other Agency	Embarcadero, including King Street.	Soil removed during reconstruction of Embarcadero Roadway in late 1980s managed under DTSC oversight.
2	Site K, Seawall Lot 333	38750002	State Response	Certified O&M - Land Use Restrictions	1-59.5 Townsend St.	
3	H&H Ship Service Co.	CAD004771168	Haz Waste - RCRA	Undergoing Closure, Land Use Restrictions	220 China Basin St.	Former tank treatment facility, closed 2002. Land use restricted to commercial, industrial.
3	H&H Ship Service Co.	80001528	Corrective Action - RCRA	Active	220 China Basin St.	
5	Port of San Francisco, Pier 70	38440006	State Response	Certified	Pier 70	Subject to RWQCB-approved Risk Management Plan.
6	Western Pacific Rail Yard	38400001	Historical	Refer: RWQCB	25th & Illinois St.	Subject to RWQCB-approved Risk Management Plan and Land Use Restrictions.
7	Islais Creek Area, Seawall Lot 344	38490005	Historical	Refer: RWQCB	Between Cargo Way and Amador St., Near Piers 92-94	
7	SF Energy Co. Cogeneration Project, Seawall Lot 344	38490011	Voluntary Cleanup	Refer: Other Agency	Seawall Lot 344	Site investigation conducted 1999 as part of proposed development.
Geotracker: Sites with Land Use Restrictions						
GLOBAL ID	SITE TYPE	STATUS	ADDRESS DESCRIPTION			
4	Mission Bay Redevelopment Area	T0607591577	SLIC	Open - Site Assessment	Mission Bay Redevelopment Area	Subject to RWQCB-approved Risk Management Plan and Land Use Restrictions.
6	Muni Metro East Maintenance Facility	SL18388808	SLIC	Completed - Case Closed	25th & Illinois St.	Same location as #6. Western Pacific Rail Yard above.
6	Port of San Francisco, former Western Pacific Rail Yard	T10000000606	SLIC	Completed - Case Closed	Near 24th & Illinois St.	Same location as #6. Western Pacific Rail Yard above.
6	San Francisco Electric Reliability Project	SL0607583505	SLIC	Open - Inactive	4 acre parcel near 25th & Maryland St.	Same location as #6. Western Pacific Rail Yard above.
Jurisdictional Wetlands						
8	Pier 94					5-acre wetland and adjacent 3-acre upland buffer zone, foot of Amador St.
9	Heron's Head Park					8-acre wetland and 14-acre upland park, foot of Cargo Way at Jennings St.

1. Name, Program Type, Status, and Address fields are as-listed on the agency database. Additional site or status info is provided in Notes.

Areas Excluded from Authorization under WDR or 401 Water Quality Certification for Portwide Maintenance Program

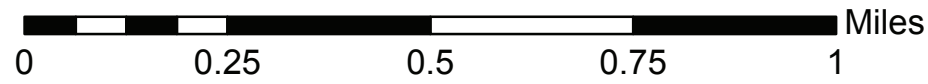
Plate 1 of 2

Permit Areas:

-  Northern Waterfront
-  Southern Waterfront

Excluded Areas:



-  Regulated Sites
-  Wetlands



Areas Excluded from Authorization under WDR or 401 Water Quality Certification for Portwide Maintenance Program

Plate 2 of 2

Permit Areas:

-  Northern Waterfront
-  Southern Waterfront

Excluded Areas:

-  Regulated Sites
-  Wetlands

