Attachment A
Project Maps

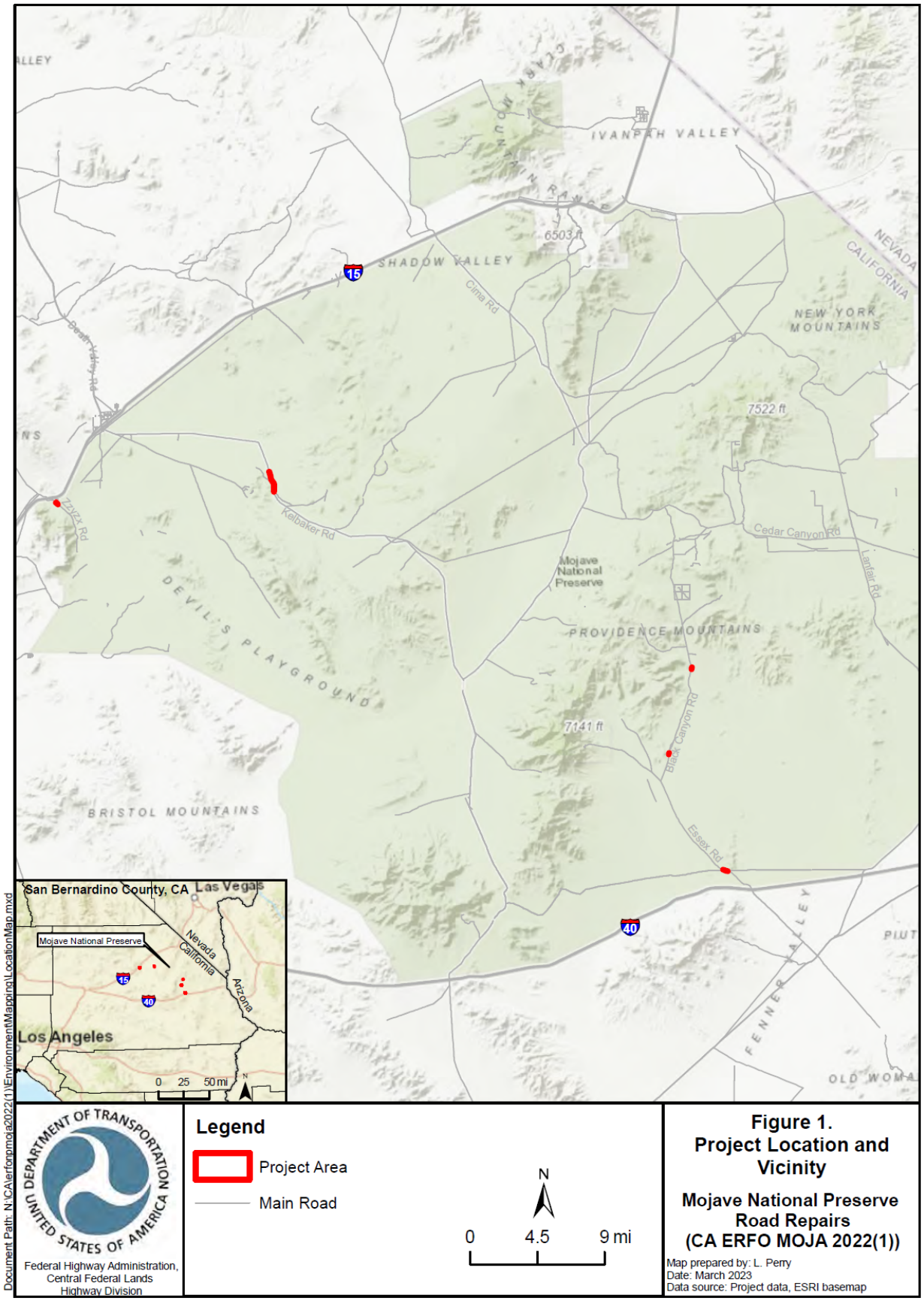

Figure 1.
Project Location and Vicinity

Mojave National Preserve Road Repairs (CA ERFO MOJA 2022(1))

Map prepared by: L. Perry
Date: March 2023
Data source: Project data, ESRI basemap

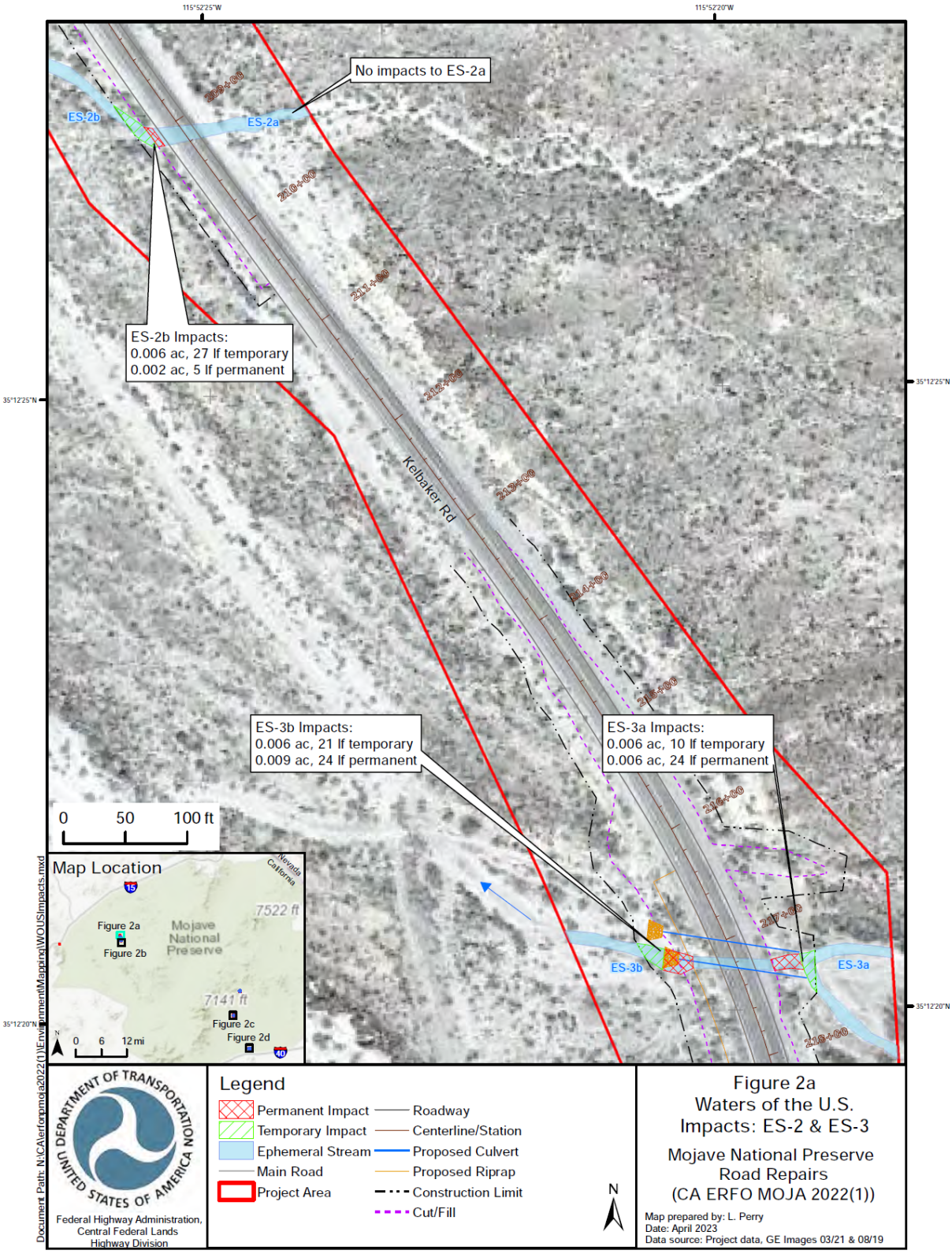
115°52'25"W
115°52'20"W
35°12'25"N
35°12'20"N
No impacts to ES-2a
ES-2b
ES-2a
209+00
210+00
211+00
212+00
213+00
214+00
215+00
216+00
217+00
218+00
Kelbaker Rd
ES-2b Impacts:
0.006 ac, 27 lf temporary
0.002 ac, 5 lf permanent
ES-3b Impacts:
0.006 ac, 21 lf temporary
0.009 ac, 24 lf permanent
ES-3a Impacts:
0.006 ac, 10 lf temporary
0.006 ac, 24 lf permanent
ES-3b
ES-3a
0 50 100 ft
Map Location
Nevada
California
7522 ft
Figure 2a
Figure 2b
Mojave National Preserve
7141 ft
Figure 2c
Figure 2d
0 6 12 mi
Document Path: N:\CA\erfonmoja2022(1)\Environment\Mapping\WOUSImpacts.mxd
Federal Highway Administration, Central Federal Lands Highway Division
Legend
Permanent Impact
Temporary Impact
Ephemeral Stream
Main Road
Project Area
Roadway
Centerline/Station
Proposed Culvert
Proposed Riprap
Construction Limit
Cut/Fill
N
Figure 2a
Waters of the U.S.
Impacts: ES-2 & ES-3
Mojave National Preserve
Road Repairs
(CA ERFO MOJA 2022(1))
Map prepared by: L. Perry
Date: April 2023
Data source: Project data, GE Images 03/21 & 08/19

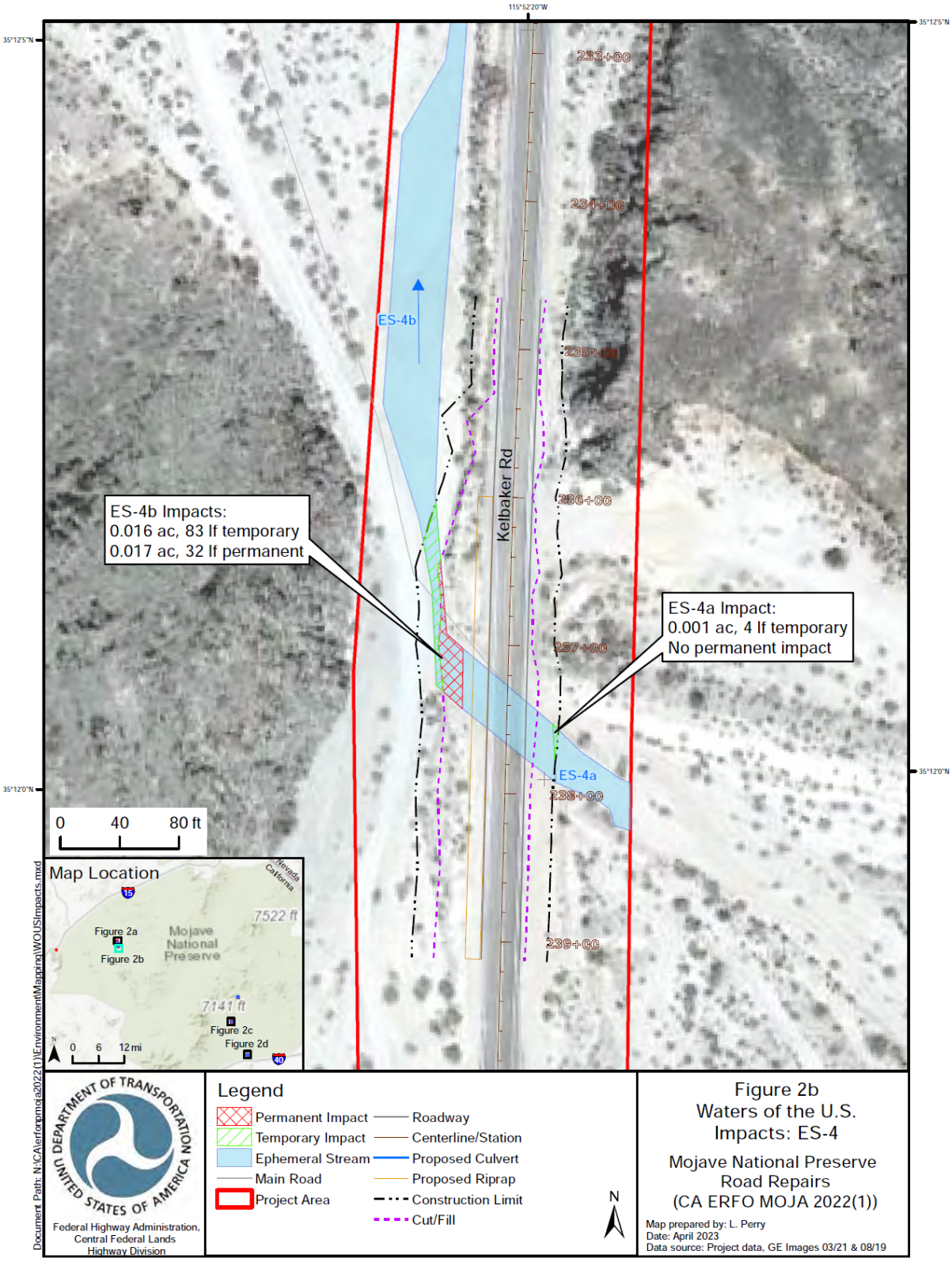
115°52'20"W
35°12'5"N
35°12'0"N
233+00
234+00
235+00
236+00
237+00
238+00
239+00
ES-4b
ES-4a
Kelbaker Rd
ES-4b Impacts:
0.016 ac, 83 lf temporary
0.017 ac, 32 lf permanent
ES-4a Impact:
0.001 ac, 4 lf temporary
No permanent impact
0 40 80 ft
Map Location
Nevada
California
15
Figure 2a
Figure 2b
Mojave National Preserve
7522 ft
7141 ft
Figure 2c
Figure 2d
40
0 6 12 mi
Document Path: N:\CA\erforpmoja2022(1)\Environment\Mapping\WOUSImpacts.mxd
DEPARTMENT OF TRANSPORTATION
UNITED STATES OF AMERICA
Federal Highway Administration,
Central Federal Lands
Highway Division
Legend
Permanent Impact
Temporary Impact
Ephemeral Stream
Main Road
Project Area
Roadway
Centerline/Station
Proposed Culvert
Proposed Riprap
Construction Limit
Cut/Fill
N
Figure 2b
Waters of the U.S.
Impacts: ES-4
Mojave National Preserve
Road Repairs
(CA ERFO MOJA 2022(1))
Map prepared by: L. Perry
Date: April 2023
Data source: Project data, GE Images 03/21 & 08/19

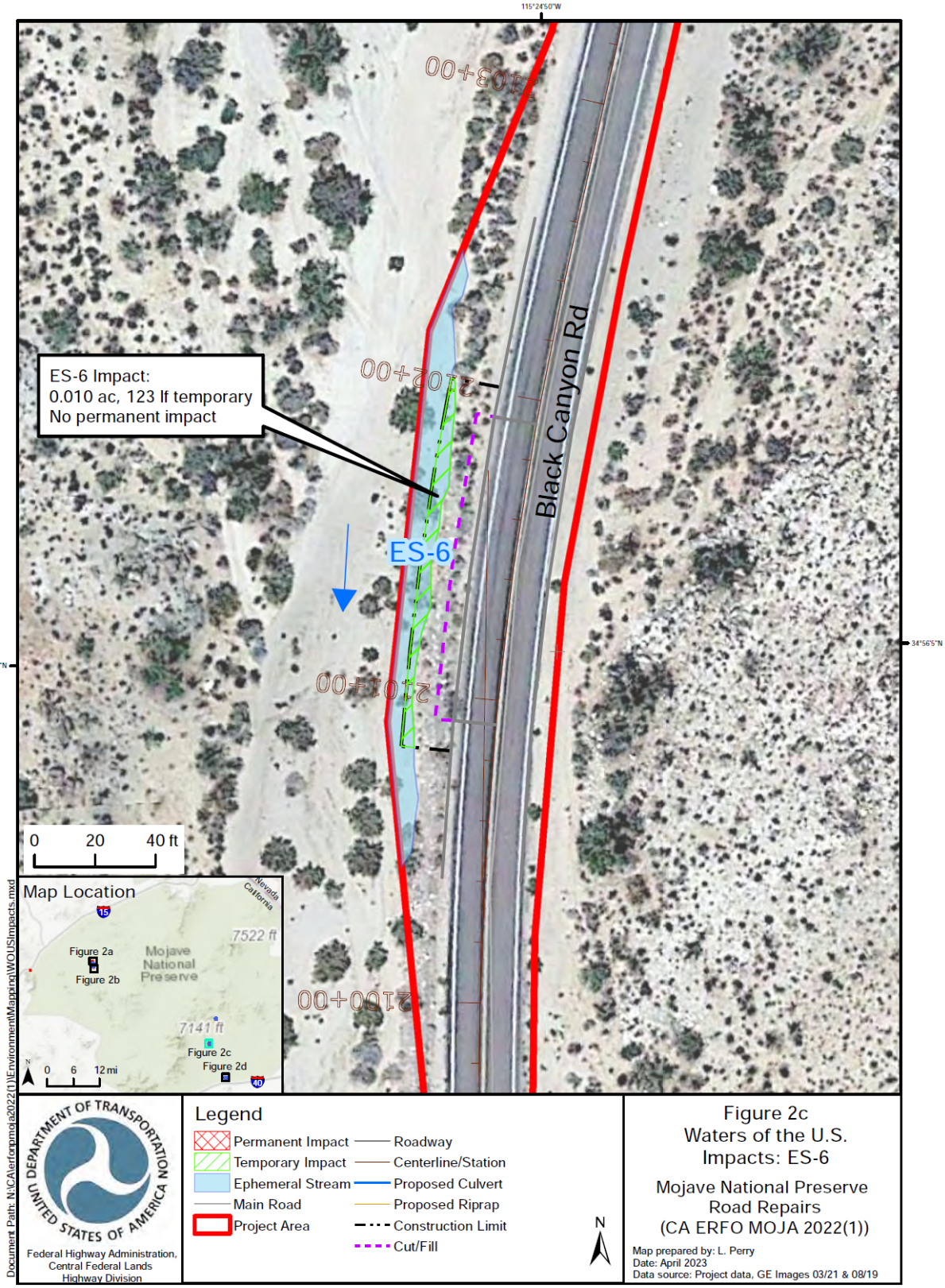
115°24'50"W
34°56'5"N
ES-6 Impact:
0.010 ac, 123 lf temporary
No permanent impact
ES-6
Black Canyon Rd
0 20 40 ft
Map Location
Figure 2a
Figure 2b
Mojave National Preserve
7522 ft
7141 ft
Figure 2c
Figure 2d
0 6 12 mi
Legend
Permanent Impact
Temporary Impact
Ephemeral Stream
Main Road
Project Area
Roadway
Centerline/Station
Proposed Culvert
Proposed Riprap
Construction Limit
Cut/Fill
N
Federal Highway Administration, Central Federal Lands Highway Division
Figure 2c
Waters of the U.S.
Impacts: ES-6
Mojave National Preserve
Road Repairs
(CA ERFO MOJA 2022(1))
Map prepared by: L. Perry
Date: April 2023
Data source: Project data, GE Images 03/21 & 08/19

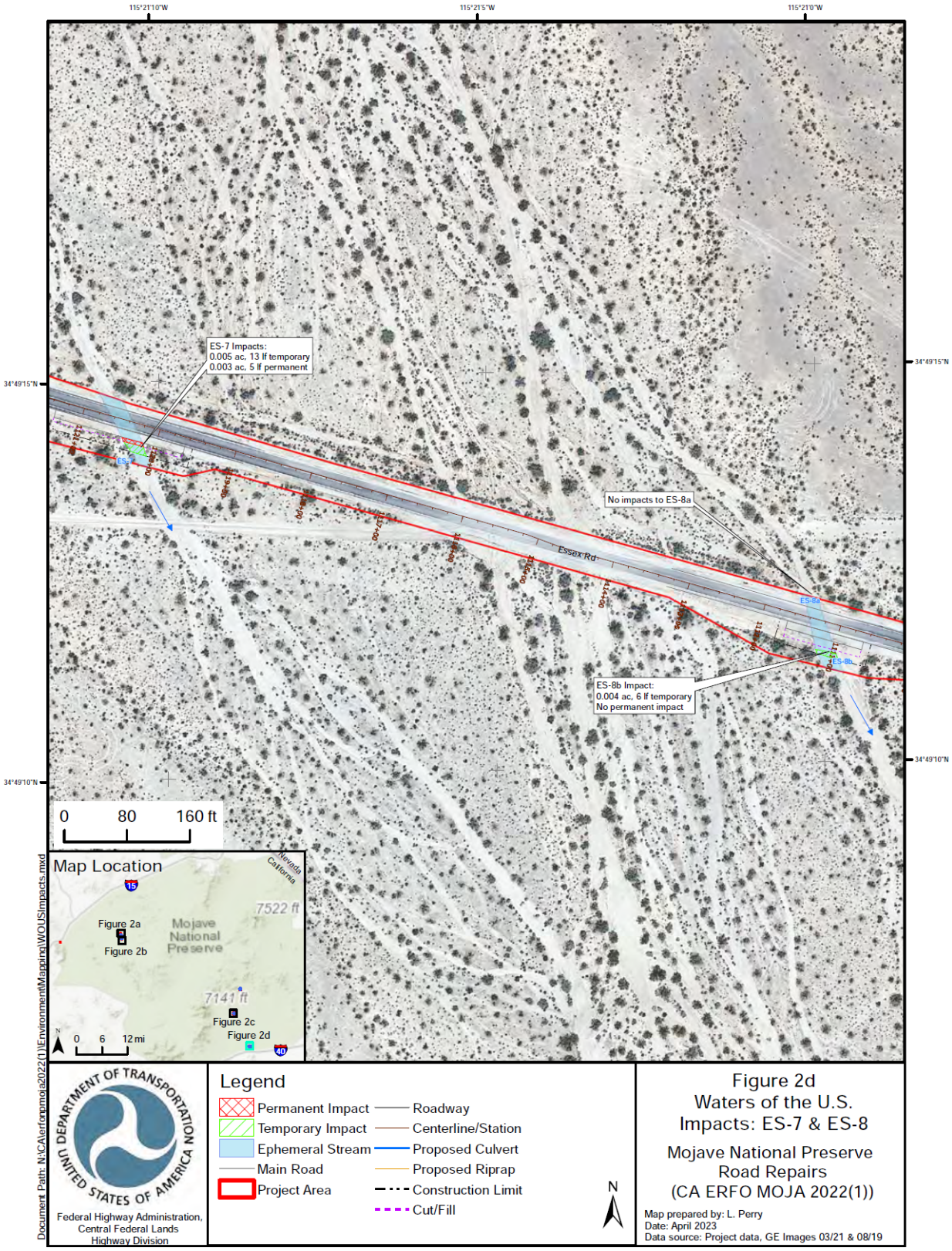
115°21'10"W
115°21'5"W
115°21'0"W
34°49'15"N
34°49'10"N
ES-7 Impacts:
0.005 ac, 13 lf temporary
0.003 ac, 5 lf permanent
No impacts to ES-8a
Essex Rd
ES-8a
ES-8b
ES-8b Impact:
0.004 ac, 6 lf temporary
No permanent impact
0 80 160 ft
Map Location
Nevada
California
7522 ft
Figure 2a
Figure 2b
Mojave National Preserve
7141 ft
Figure 2c
Figure 2d
0 6 12 mi
Document Path: N:\CA\erfoqpmoja2022(1)\Environment\Mapping\WOUSImpacts.mxd
DEPARTMENT OF TRANSPORTATION
UNITED STATES OF AMERICA
Federal Highway Administration,
Central Federal Lands
Highway Division
Legend
Permanent Impact
Temporary Impact
Ephemeral Stream
Main Road
Project Area
Roadway
Centerline/Station
Proposed Culvert
Proposed Riprap
Construction Limit
Cut/Fill
N
Figure 2d
Waters of the U.S.
Impacts: ES-7 & ES-8
Mojave National Preserve
Road Repairs
(CA ERFO MOJA 2022(1))
Map prepared by: L. Perry
Date: April 2023
Data source: Project data, GE Images 03/21 & 08/19