

































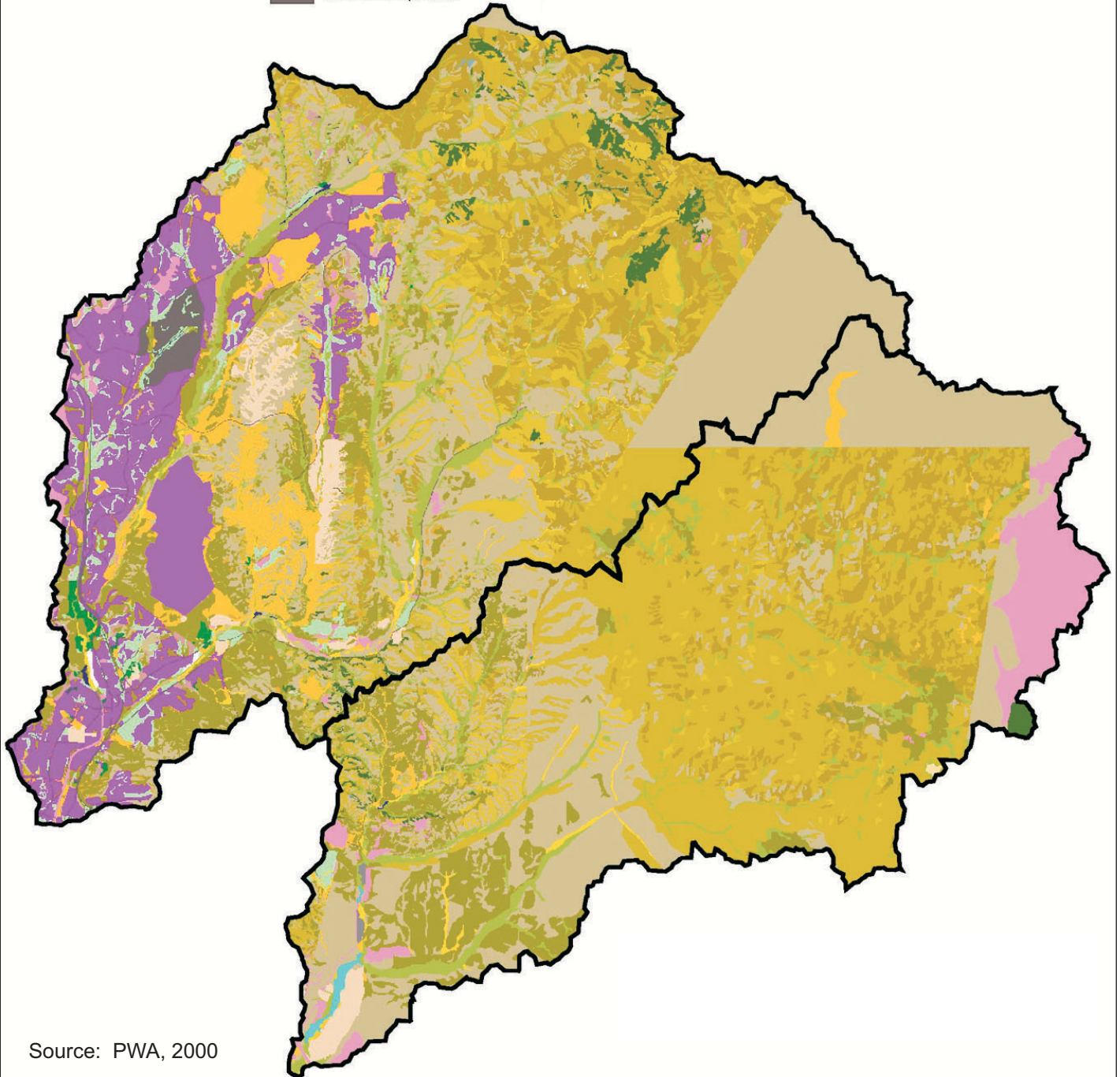


Vegetation and Landuse Classification

- | | | | | |
|---|--|---|--|--|
|  Disturbed Wetlands |  Rural Residential |  General Sage Scrub |  Sage Scrub - Grassland Transition |  Rock with Plants |
|  Flood Control Channels |  Irrigated Row Crops |  Chaparral - Sage Scrub Transition |  General Grassland |  General Dunes |
|  General Urban Commercial and Industrial |  General Pastures |  Narrowleaf Chaparral |  Sumac Savanna |  Meadow and Marsh |
|  General Developed Areas |  Row Crops |  Narrowleaf Chaparral and Sage |  Live Oak Savanna |  Riparian Willow |
|  General Agriculture |  General Orchards |  Broadleaf Chaparral and Sage |  Forest |  Streams and Creeks |
|  General Dairy, Cattle or Fallow |  General Nurseries |  Broadleaf Chaparral |  Woodland and Riparian Habitat | |
|  General Disturbed Areas |  General Parks |  General Chaparral |  Cliff and Rocks | |
| |  General Transportation | | | |



Source: PWA, 2000

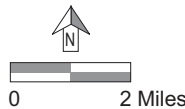


Figure 33
 Baseline Conditions Report
 Generalized Land Use and Vegetation
 for San Juan and San Mateo Watersheds