













**Legend**

**Soil Textures**

- |   |                 |   |              |   |                    |
|---|-----------------|---|--------------|---|--------------------|
|  | Clay            |  | Sand         |  | Hardpan            |
|  | Gravelly Loam   |  | Sandy Loam   |  | Catchment Boundary |
|  | Clay Loam       |  | Loam         |   |                    |
|  | Loamy Sand      |  | Undefined    |   |                    |
|  | Silty Clay Loam |  | Rock Outcrop |   |                    |

**Figure A-14**  
**Central San Juan and Trampas Sub-basin**  
**Soil Texture Distribution**

September 2005

Water Quality Management Plan  
 Rancho Mission Viejo

