

Land Use

- General Agriculture
- Orchards
- Nurseries
- Barren
- Dunes
- Native Vegetation
- Grassland
- Forest
- Non Reserve Open Space
- Reserve Open Space
- Meadow/Marsh
- Riparian & Willow
- Streams & Creeks
- Parks
- Water Quality Basin
- Proposed Developed Area
- Existing Developed Area
- Casitas
- Estates
- Rural Residential
- Golf Residential
- Golf Resort
- Golf Planned
- Quarry
- Rocks, Cliffs & Outcrop
- Transportation
- Restoration Area
- Catchment Boundary
- Rancho Mission Viejo Boundary

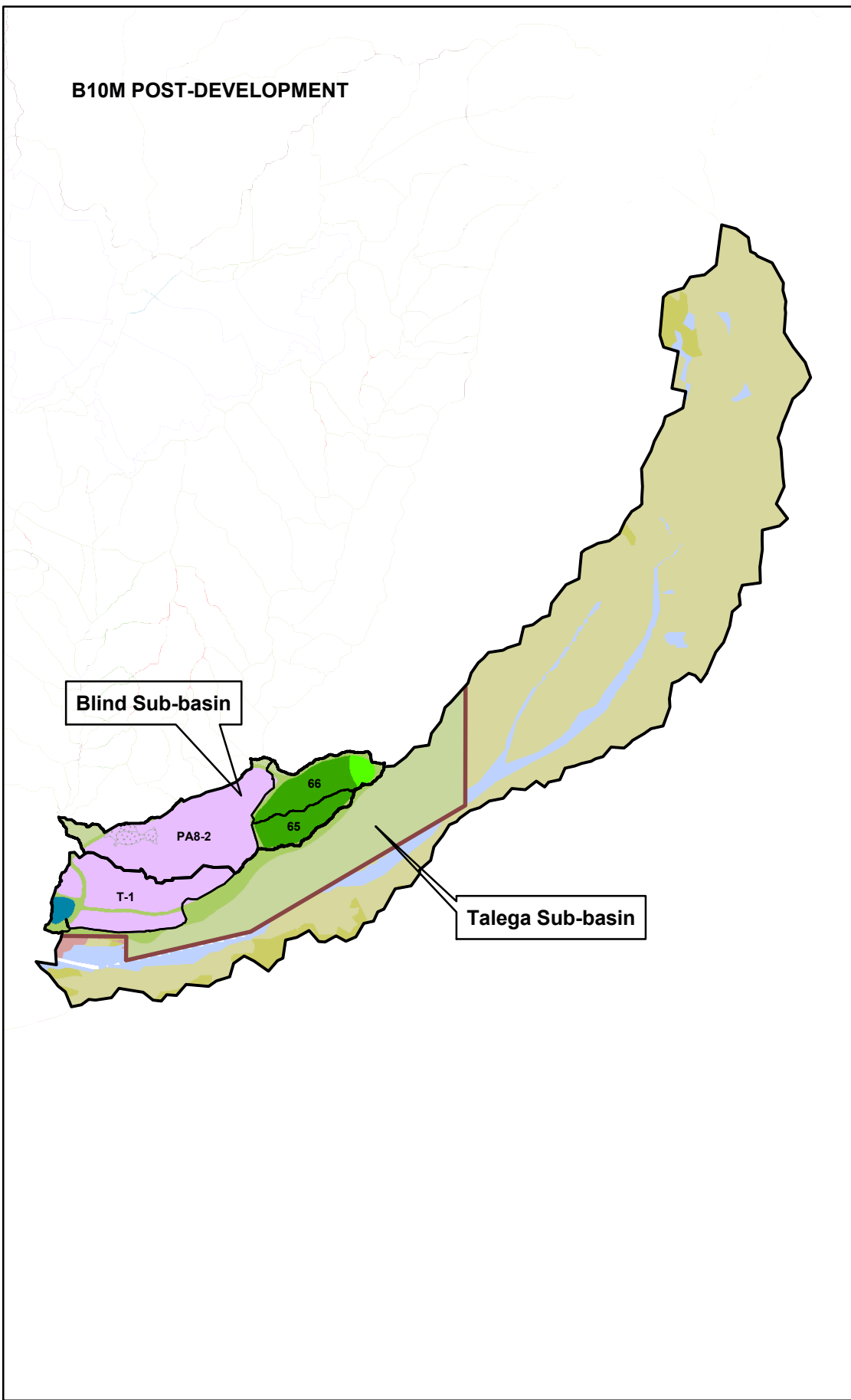
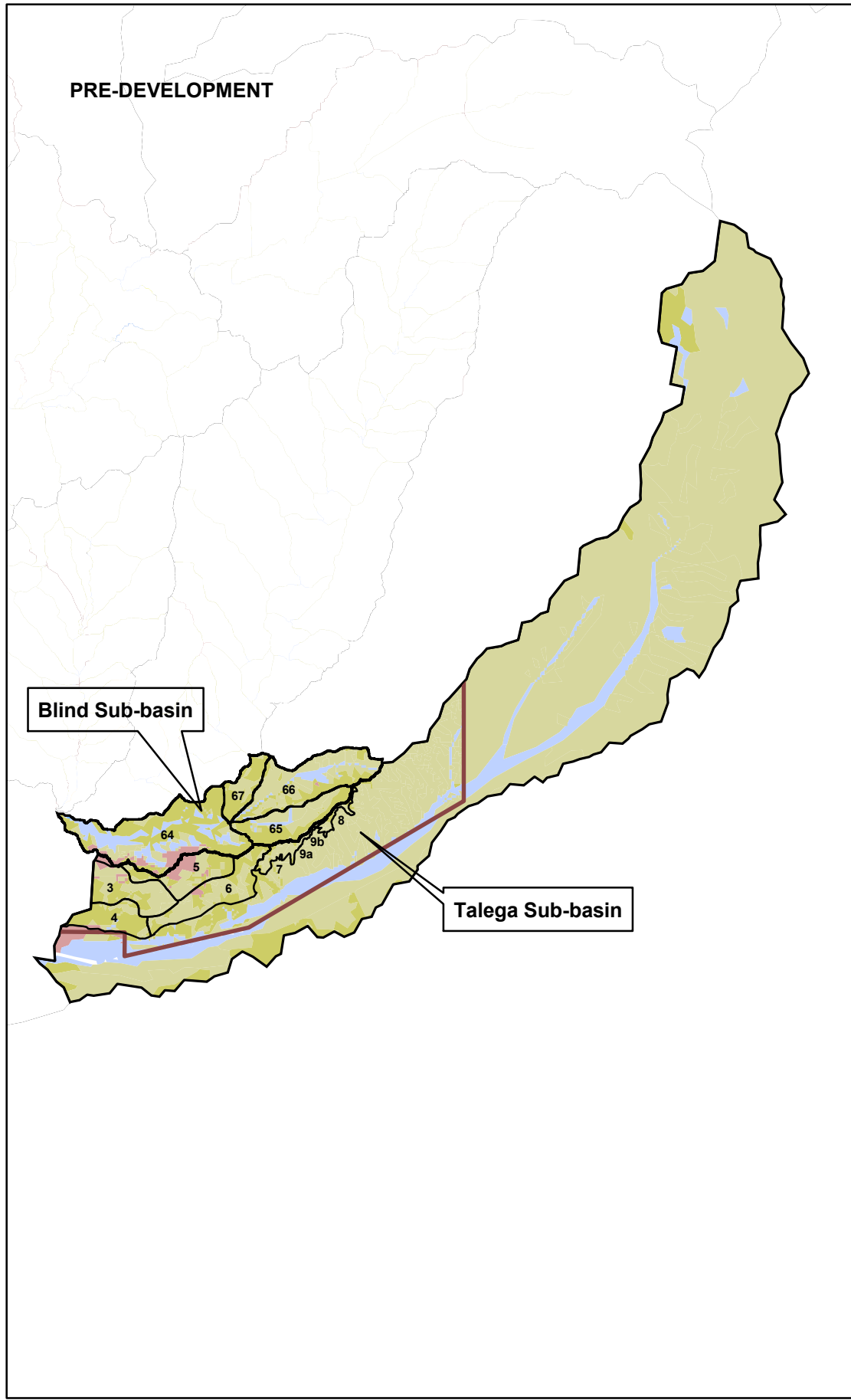



Figure 4-12
Pre- and Post-Development
Land Uses in the Talega
and Blind Sub-basins

Water Quality Management Plan
 Rancho Mission Viejo

