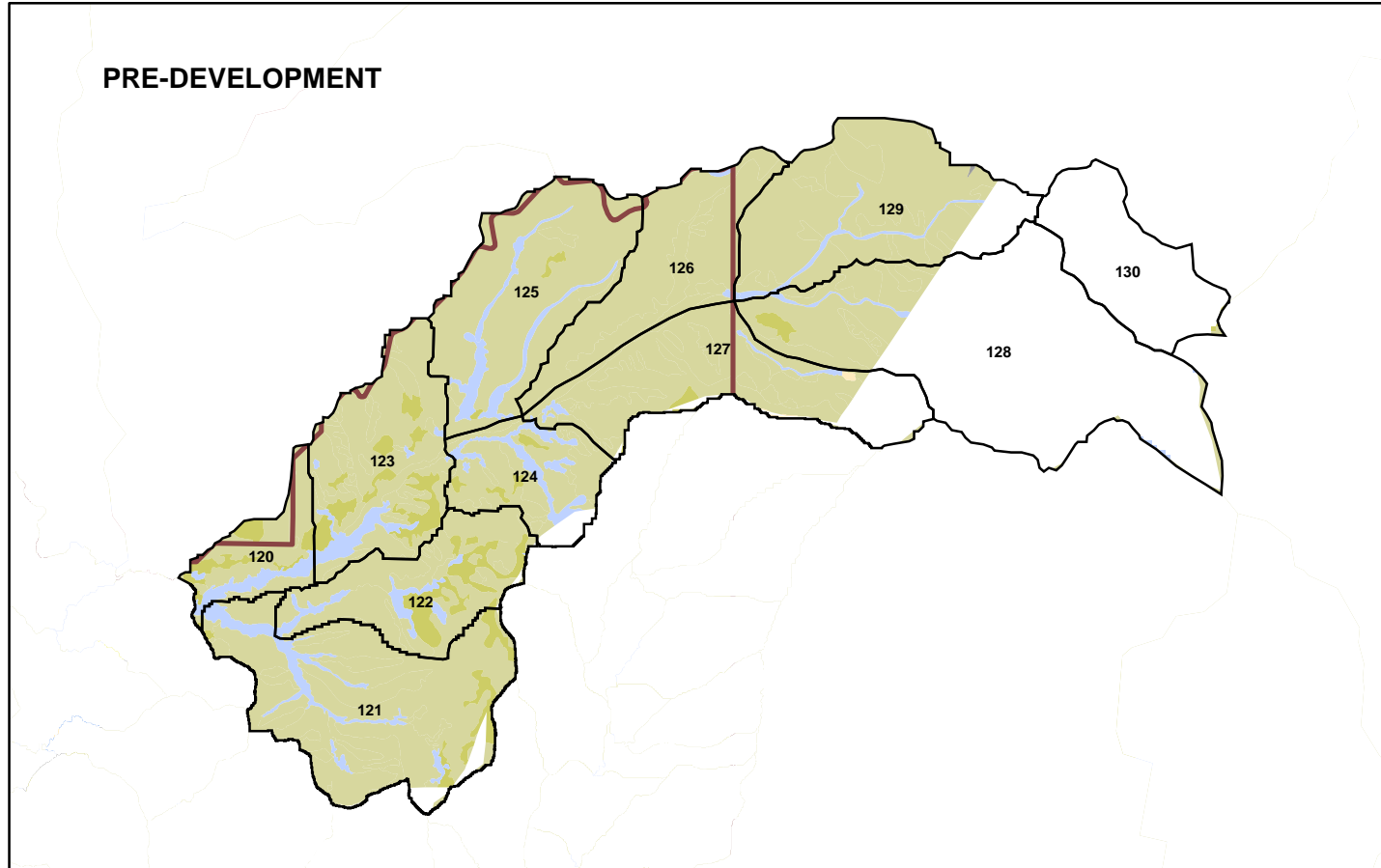
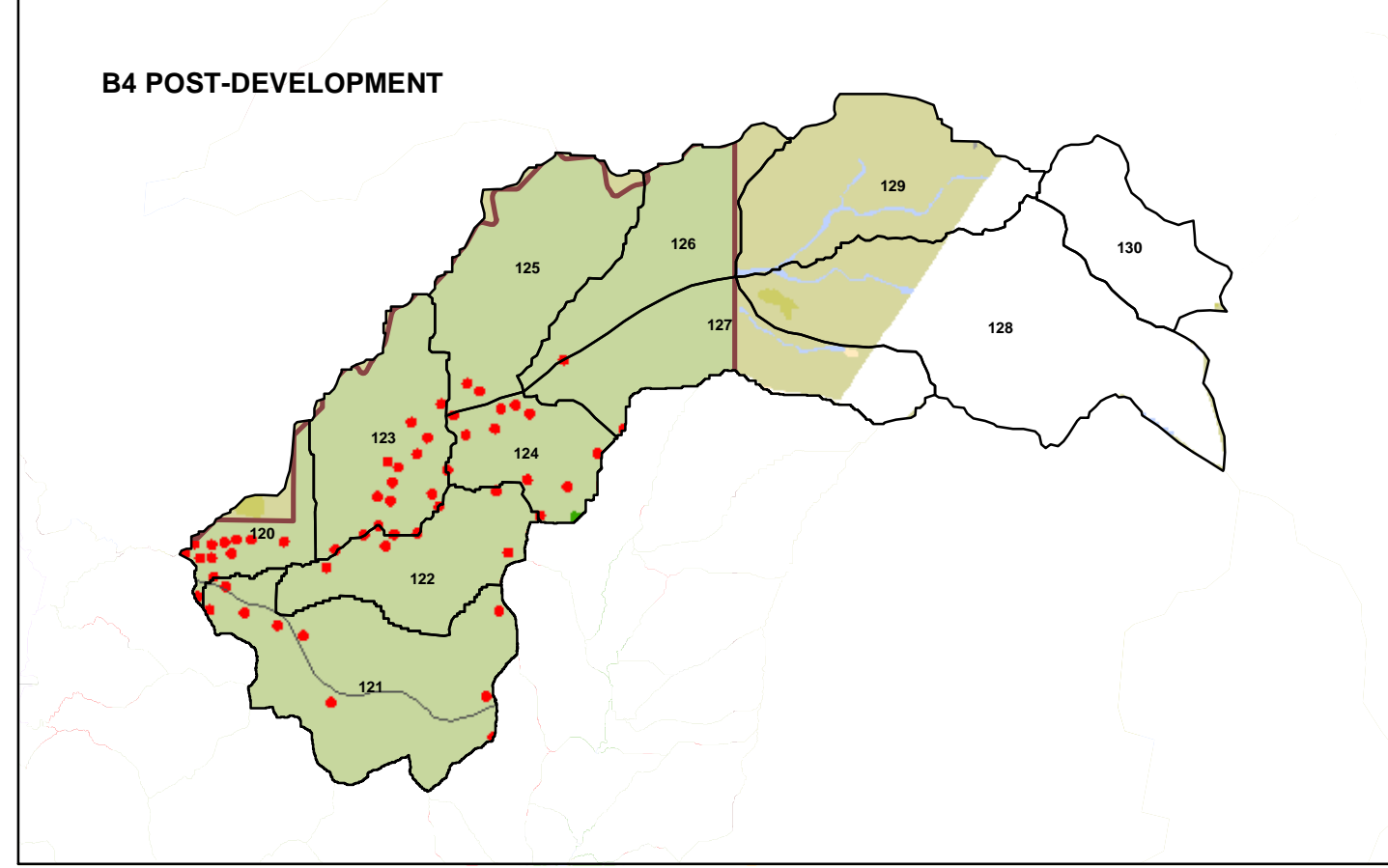


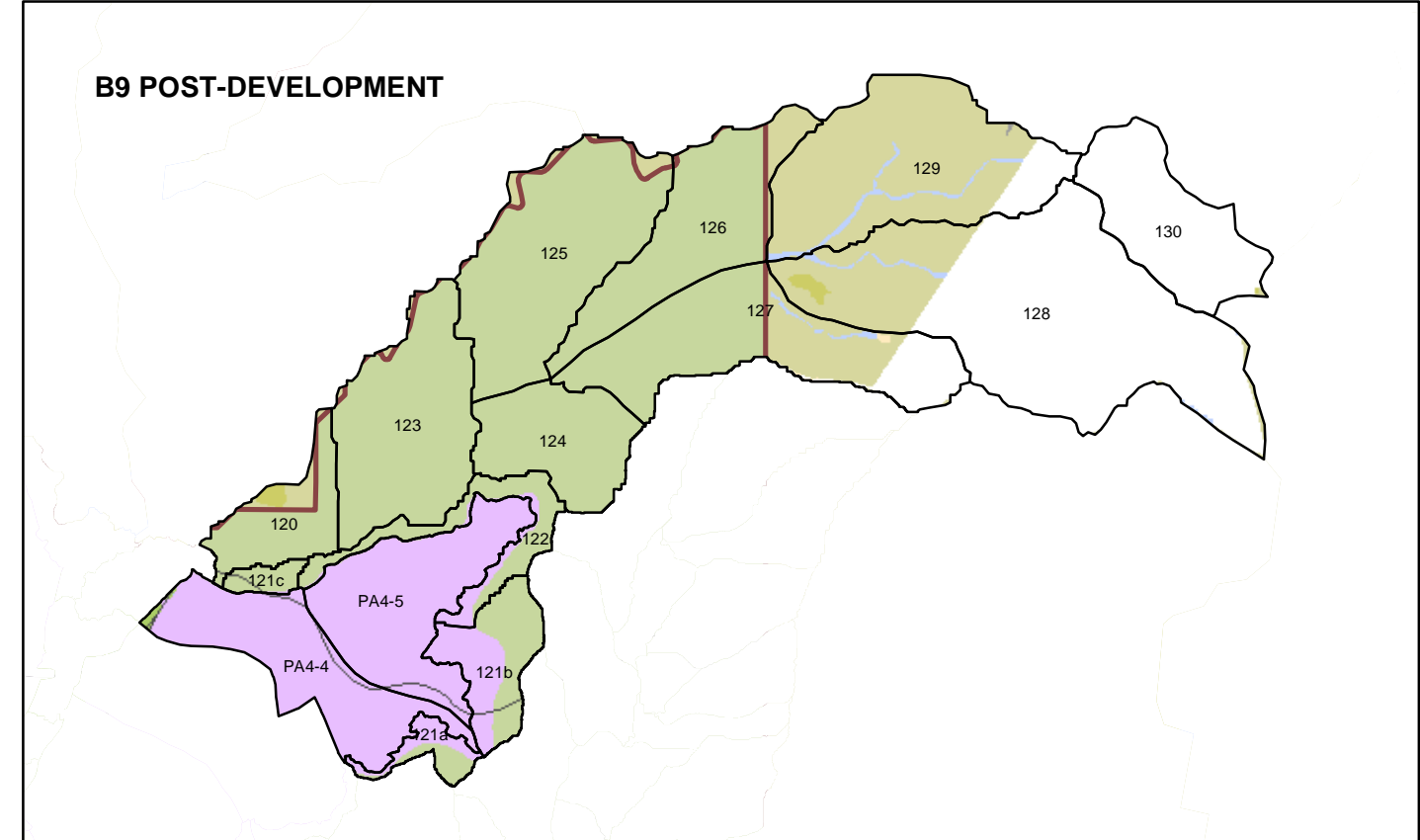
PRE-DEVELOPMENT



B4 POST-DEVELOPMENT



B9 POST-DEVELOPMENT



Legend

Land Use

- | | |
|------------------------|-------------------------------|
| General Agriculture | Proposed Development |
| Orchards | Existing Developed Area |
| Nurseries | Casitas |
| Barren | Estate |
| Dunes | Rural Residential |
| Native Vegetation | Meadow/Marsh |
| Grassland | Riparian & Willow |
| Forest | Streams & Creeks |
| Non Reserve Open Space | Parks |
| Reserve Open Space | Quarry |
| Golf Residential | Rocks, Cliffs & Outcrop |
| Golf Resort | Transportation |
| Golf Planned | |
| Restoration Area | Rancho Mission Viejo Boundary |
| Catchment Boundary | |

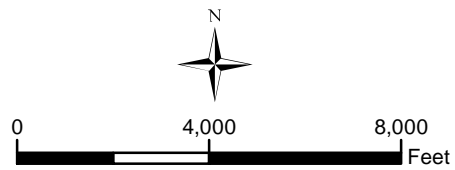


Figure 4-14
Pre- and Post-Development
Land Uses in the
Verdugo Sub-basin

Water Quality Management Plan
Rancho Mission Viejo

