

Legend

Soil Textures




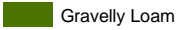




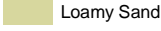
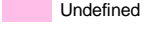
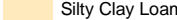

- | | | |
|---|--|---|
|  Clay |  Sand |  Catchment Boundary |
|  Gravelly Loam |  Sandy Loam |  Rancho Mission Viejo Boundary |
|  Clay Loam |  Loam | |
|  Loamy Sand |  Undefined | |
|  Silty Clay Loam |  Rock Outcrop | |

Figure A-16
Cristianitos Sub-basin
Soil Texture Distribution

March 2004

Water Quality Management Plan
 Rancho Mission Viejo

