

Legend

Soil Textures




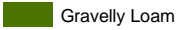

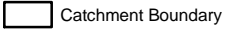


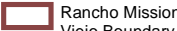
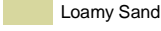
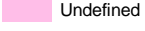
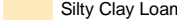

- | | | |
|---|--|---|
|  Clay |  Sand |  Hardpan |
|  Gravelly Loam |  Sandy Loam |  Catchment Boundary |
|  Clay Loam |  Loam |  Rancho Mission Viejo Boundary |
|  Loamy Sand |  Undefined | |
|  Silty Clay Loam |  Rock Outcrop | |

Figure A-9
Cañada Chiquita Sub-basin
Soil Texture Distribution

March 2004

Water Quality Management Plan
 Rancho Mission Viejo

