SHASTA MOSQUITO AND VECTOR CONTROL DISTRICT

19200 Latona Road, Anderson, CA 96007
Telephone: (530) 365-3768 Fax: (530) 365-0305
Web: shastamosquito.org

February 28, 2013

BOARD OF TRUSTEES

PRESIDENT
John C. Dunlap
SHASTA COUNTY

VICE PRESIDENT
Larry Mower
ANDERSON

SECRETARY
Stephen Morgan
SHASTA LAKE

Tom Mancuso
REDDING

Vickie Marler
SHASTA COUNTY

ADMINISTRATION
Peter Bonkrude
Manager

State Water Resource Control Board
NPDES Wastewater Unit
Philip Isorena
PO BOX 100
Sacramento, CA 95812-0100

Annual 2012 Report for the Shasta Mosquito and Vector Control District
General Permit #CAG990004
Enrollee # 2011-0002-DWQ

1. **Annual Report**

a. Executive Summary

Shasta Mosquito and Vector Control District (District) complied with the applicable components of the General NPDES Permit for Biological and Residual Pesticide Discharges from Vector Control Applications (General Permit). The District is a member of the MVCAC NPDES Permit Coalition and the Coalition conducted all required chemical and physical monitoring. The results of the Coalition's monitoring will be included in the Coalition Annual Report that will be sent separately to the SWRCB and Regional Boards.

The District made 1009 applications to waters of the U.S. during the 2012 calendar year. The log of these applications can be found in Attachment B. The District performed Visual Monitoring of >10% of individual application sites identified as "Waters of the US" until July 2012. The visual monitoring completed by the District in the first half of the year found that there is no observable change in water quality between the background, event, and post event time periods-see monitoring log sheets. The SWRCB notified permit holders in a letter to MVCAC dated July 13, 2012 that because the visual monitoring requirements were "interfering with the need for maximal efficient application to adequately protect human health from vector-borne diseases like West Nile Virus," that the visual monitoring was no longer required by individual Districts. The District continued to follow the guidelines of its

Pesticide Application Plan (PAP).

b. Summary of Monitoring Data
The District began the year by complying with the visual monitoring requirements of the permit. See Footnote 1 of Tables C-1 and C-2 in Amended Water Quality Control Order No. 2011-0002-DWQ, General Permit No. CAG990004. These requirements required a tremendous amount of time to monitor including a number of revisits to specific sites to gather the necessary information. Most critically, time spent revisiting old sites caused delay in getting to new sites. Given the short lifecycle of the mosquito, this greatly exacerbated the task of looking for and treating mosquito breeding sites early in their lifecycle when treatment is more concentrated and effective. Recognizing the need of mosquito control district to quickly find and treat mosquito breeding sites to prevent the spread of disease, such as West Nile virus, the SWRCB issued a letter to MVCAC dated July 13, 2012 that indicated the visual monitoring requirement would no longer be required of individual Districts.

Per the instructions in the letter, the Coalition will provide information on the incidence of West Nile virus and other similar public health threats in the Coalition's annual report

For the reasons stated above, the District will no longer be collecting visual monitoring data.

c. BMP Identification
BMP's utilized by the District are outlined in the District's PAP. These include; emphasis on reducing mosquito breeding habitat through non-chemical means, training employees to prevent spills and applying appropriate amount of chemical in each treatment area, calibrate application equipment and use a biology based assessment for determining treatment thresholds.

d. Violation Discussion
No violations of the General Permit were observed.

e. Map of Applications
See Attachment A

f. Log of Applications made to Waters of the U.S.
Attachment B includes monthly reports of all applications on the covered application areas

g. General Information on Applications
Attachment B includes information on dosage, concentration and quantity of each pesticide used which derived from the individual pesticide labels.

h. Visual Monitoring Data
Visual Monitoring Data has been submitted to the State Water Board in the provided Monitoring Database Form-Attachment C.

i. BMP, PAP, Monitoring Program Recommendations

No recommendations are being proposed to improve the current BMP's, PAP, or monitoring plan. Any changes to the Coalition Monitoring Plan will be highlighted in the Coalition Monitoring Annual Report.

j. Pesticide Application Log made to Waters of the U.S.
A representation of the pesticide application log is contained in Attachment B.

2. **Updated PAP Components**
N/A

3. **Self Monitoring Reports**
N/A

4. **Monitoring Reports**
The Coalition Monitoring Annual Report will summarize all physical measurements and chemical monitoring done for 2011 and 2012.

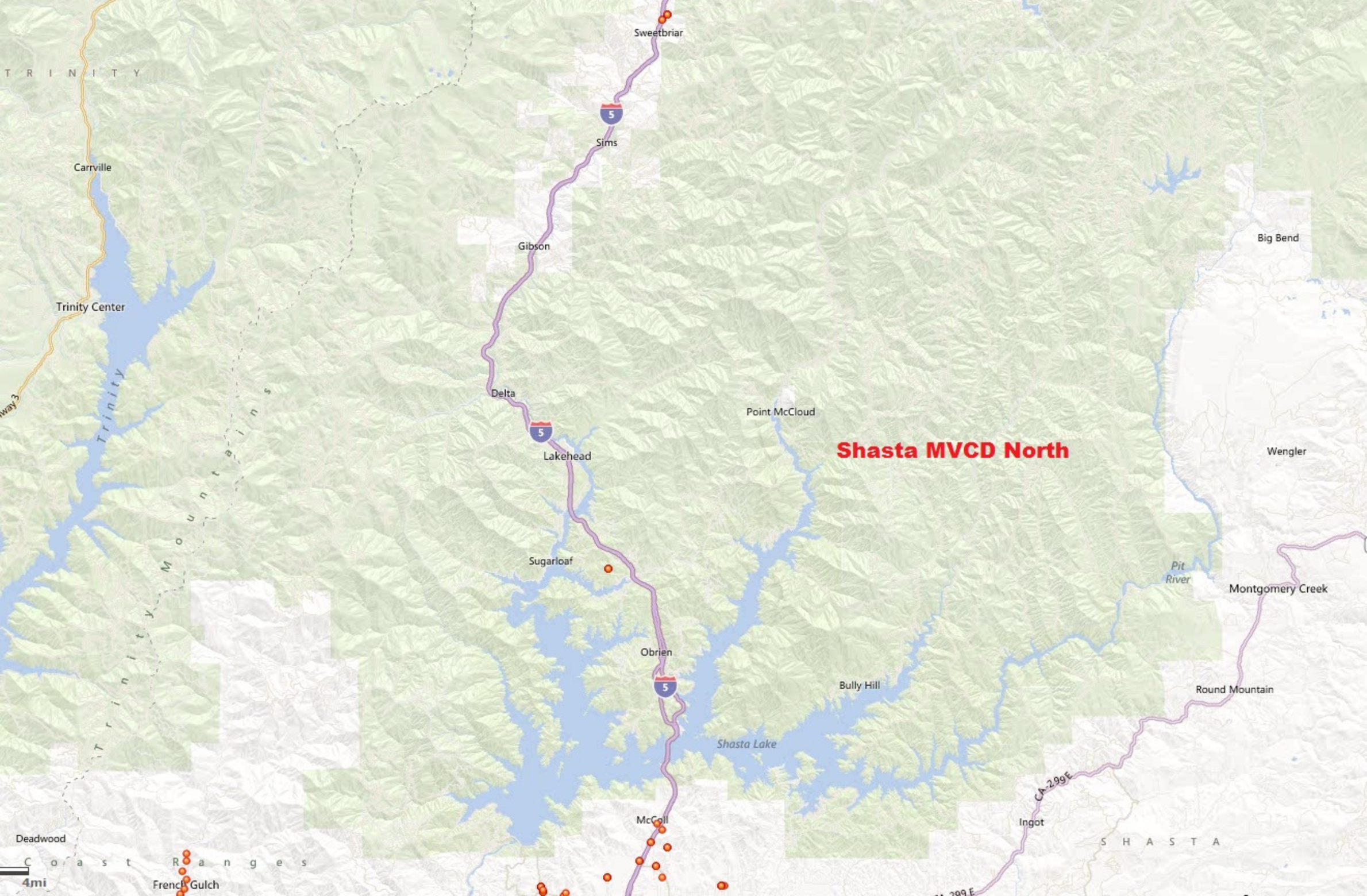
Shasta MVCD North
Sweetbriar
Sims
Carrville
Gibson
Trinity Center
Big Bend
Delta
Point McCloud
Lakehead
Wengler
Sugarloaf
Pit River
Montgomery Creek
Obrien
Bully Hill
Round Mountain
Shasta Lake
CA-299E
Ingot
McColl
Deadwood
French Gulch
4mi
T R I N I T Y
Trinity Mountains
Coast Ranges
S H A S T A

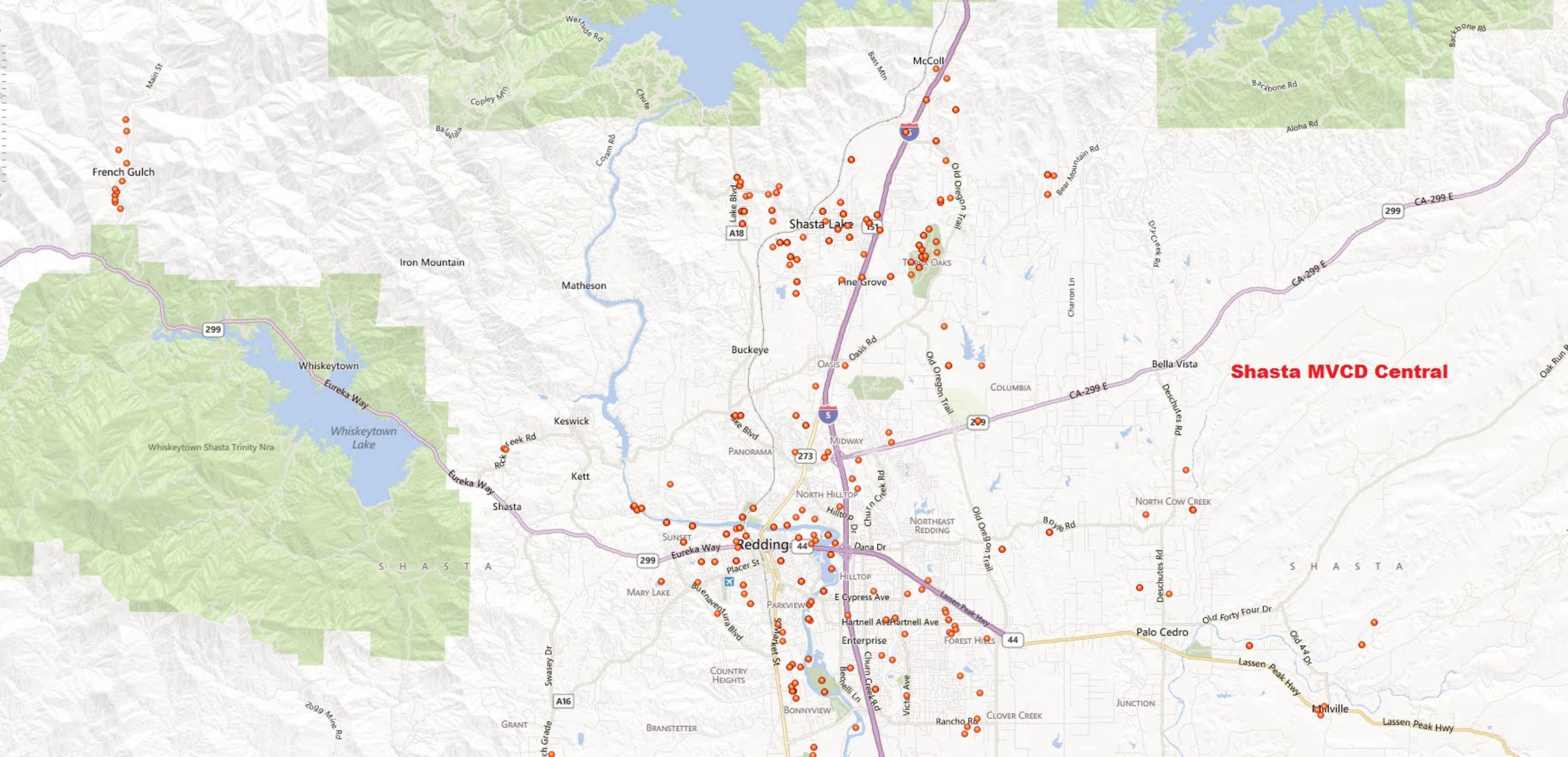
Shasta MVCD Central
French Gulch
Iron Mountain
Matheson
Whiskeytown
Whiskeytown Lake
Whiskeytown Shasta Trinity Nra
Keswick
Kett
Shasta
Buckeye
Shasta Lake
Pine Grove
Oasis
Midway
Panorama
North Hilltop
Sunset
Redding
Mary Lake
Hilltop
Parkview
Enterprise
Country Heights
Bonnyview
Grant
Branstetter
Northeast Redding
Forest Hills
Clover Creek
Columbia
Bella Vista
North Cow Creek
Palo Cedro
Junction
Millville
S H A S T A
S H A S T A
McColl
Westside Rd
Copley Mtn
Chute
Bass Mtn
Backbone Rd
Aloha Rd
Bear Mountain Rd
Old Oregon Trail
Charron Ln
Dry Creek Rd
Deschutes Rd
Boyle Rd
Old Forty Four Dr
Old 44 Dr
Lassen Peak Hwy
Eureka Way
CA-299 E
Main St
Coram Rd
Lake Blvd
Oasis Rd
Rock Creek Rd
Placer St
Buenaventura Blvd
Swasey Dr
Mine Rd
Churn Creek Rd
Hilltop Dr
Dana Dr
E Cypress Ave
Hartnell Ave
Market St
Beckelli Ln
Victa Ave
Rancho Rd
Bonnyview
5
299
44
273
A18
A16

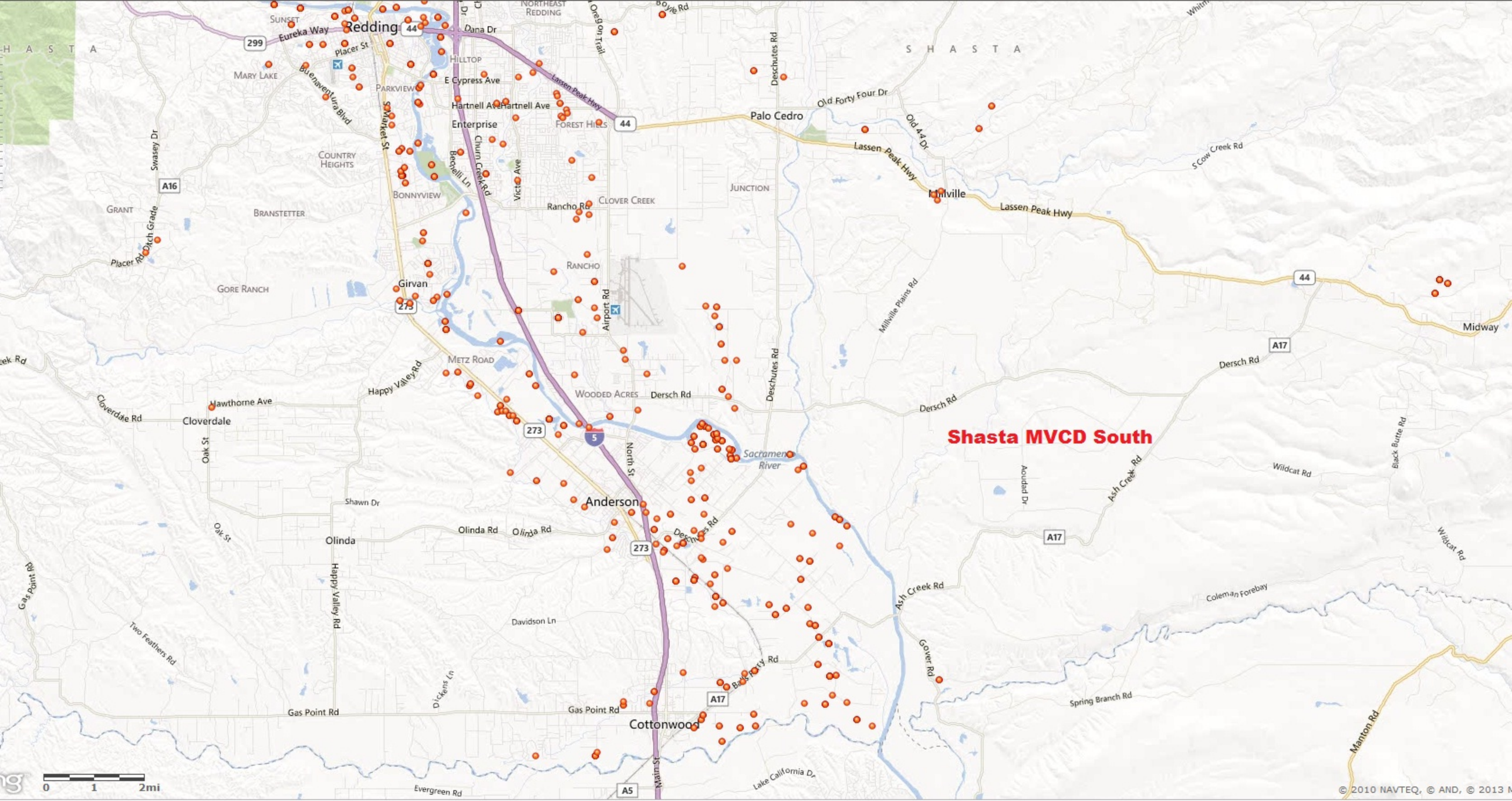
Shasta MVCD South
Redding
Anderson
Cottonwood
Palo Cedro
Millville
Midway
Girvan
Olinda
Cloverdale
Enterprise
Sacramento River
Lassen Peak Hwy
Eureka Way
Placer St
Dana Dr
Hartnell Ave
E Cypress Ave
Buenaventura Blvd
Market St
Bechelli Ln
Churn Creek Rd
Victor Ave
Rancho Rd
Airport Rd
Deschutes Rd
Old Forty Four Dr
Old 44 Dr
S Cow Creek Rd
Millville Plains Rd
Dersch Rd
Happy Valley Rd
Hawthorne Ave
Cloverdale Rd
Oak St
Shawn Dr
Olinda Rd
North St
Davidson Ln
Two Feathers Rd
Gas Point Rd
Dickens Ln
Evergreen Rd
Main St
Back Forty Rd
Ash Creek Rd
Gover Rd
Aoudad Dr
Wildcat Rd
Black Butte Rd
Coleman Forebay
Spring Branch Rd
Manton Rd
Lake California Dr
Swasey Dr
Placer Rd
Ditch Grade
Cow Creek Rd
Boyle Rd
Oregon Trail
Whitm
SHASTA
SUNSET
MARY LAKE
PARKVIEW
HILLTOP
NORTHEAST REDDING
FOREST HILLS
COUNTRY HEIGHTS
BONNYVIEW
CLOVER CREEK
JUNCTION
GRANT
BRANSTETTER
GORE RANCH
RANCHO
METZ ROAD
WOODED ACRES
299
44
A16
273
5
A17
A5
0
1
2mi
© 2010 NAVTEQ, © AND, © 2013

Site ID	Community	Date	Treated Acres
000100024	Redding	4/4/2012	0.45
000100029	French Gulch	4/23/2012	0.69
000100032	French Gulch	4/25/2012	0.42
000100033	French Gulch	4/25/2012	0.85
000100033	French Gulch	5/21/2012	0.85
100045	Redding	5/31/2012	0.15
000100045	Redding	7/11/2012	0.15
000100045	Redding	8/7/2012	0.15
000100045	Redding	9/20/2012	0.15
000100101	French Gulch	10/9/2012	0.74
000100108	French Gulch	4/23/2012	0.22
000100114	French Gulch	4/23/2012	0.22
000100115	Shasta	4/23/2012	0.36
000300146	Redding	8/28/2012	74.4
000300146	Redding	8/28/2012	74.4
000300146	Redding	9/27/2012	74.4
000300146	Redding	9/27/2012	74.4
500025	Anderson	7/11/2012	0
000500043	Anderson	5/10/2012	0.42
000500051	Anderson	5/7/2012	0.08
000500051	Anderson	6/29/2012	0.08
000500051	Anderson	7/10/2012	0.08
000500051	Anderson	7/30/2012	0.08
000500052	Anderson	5/7/2012	0.48
000500052	Anderson	6/29/2012	0.48
000500052	Anderson	7/20/2012	0.48
000500052	Anderson	8/10/2012	0.48

000500053	Anderson	4/16/2012	1.11
000500056	Cottonwood	6/25/2012	0.33
000500056	Cottonwood	8/20/2012	0.33
500061	Cottonwood	5/2/2012	5.36
000500061	Cottonwood	7/19/2012	5.36
000500061	Cottonwood	9/10/2012	5.36
000500081	Anderson	6/28/2012	0.19
000500081	Anderson	8/6/2012	0.19
000500082	Anderson	5/7/2012	0.11
000500082	Anderson	6/28/2012	0.11
000500082	Anderson	8/6/2012	0.11
500083	Cottonwood	5/1/2012	4.37
000500083	Cottonwood	6/12/2012	4.37
000500083	Cottonwood	8/1/2012	4.37
000500083	Cottonwood	9/20/2012	4.37
000500084	Cottonwood	6/25/2012	7.52
000500084	Cottonwood	8/9/2012	7.52
000500092	Anderson	8/6/2012	1.5
000700026	Redding	8/10/2012	0.29
000700026	Redding	8/30/2012	0.29
000700026	Redding	9/19/2012	0.29
000700127	Redding	8/3/2012	0.92
000700173	Redding	4/17/2012	2.79
000900028	Redding	4/19/2012	0.64

900030	Enterprise	4/24/2012	0.72
900052	Cottonwood	5/10/2012	1.67
000900052	Cottonwood	8/9/2012	1.67
000900052	Cottonwood	9/20/2012	1.67
000900056	Enterprise	8/15/2012	3.02
900083	Enterprise	6/22/2012	2.97
000900083	Enterprise	8/10/2012	2.97
900089	Enterprise	5/3/2012	0.37
000900089	Enterprise	6/4/2012	0.37
000900089	Enterprise	6/5/2012	0.37
000900089	Enterprise	8/16/2012	0.37
000900089	Enterprise	9/24/2012	0.37
000900097	Enterprise	8/10/2012	0.2
000900098	Enterprise	8/10/2012	0.1
000900099	Enterprise	8/10/2012	0.03
000900138	Enterprise	7/5/2012	0.77
000900138	Enterprise	9/18/2012	0.77
000900189	Redding	5/29/2012	4.41
900189	Redding	6/26/2012	4.41
000900198	Enterprise	8/21/2012	1.06
000900199	Enterprise	6/25/2012	1.56

000900199	Enterprise	7/26/2012	1.56
000900199	Enterprise	8/21/2012	1.56
000900199	Enterprise	9/28/2012	1.56
1000037	Anderson	5/9/2012	7.45
001000037	Anderson	8/7/2012	7.45
001000043	Redding	6/28/2012	0.48
001000058	Redding	5/14/2012	0.96
001000058	Redding	5/29/2012	0.96
001000058	Redding	5/29/2012	0.96
001000058	Redding	5/30/2012	0.96
001000058	Redding	6/20/2012	0.96
001000058	Redding	7/13/2012	0.96
1000060	Redding	4/25/2012	0.04
001000125	Anderson	4/16/2012	0.52
001000125	Anderson	5/30/2012	0.52
1000125	Anderson	6/28/2012	0.52
001000128	Anderson	6/5/2012	9.69
001000128	Anderson	8/6/2012	9.69
001000129	Anderson	8/6/2012	0.05
001000130	Anderson	8/6/2012	3.19
001000139	Redding	5/22/2012	0.49
001000142	Redding	5/21/2012	0.36

001000142	Redding	6/22/2012	0.36
001000142	Redding	8/6/2012	0.36
001200018	Millville	7/23/2012	1.18
001200018	Millville	8/31/2012	1.18
1200037	Anderson	4/30/2012	0.89
001200037	Anderson	9/11/2012	0.89
001400029	City of Shasta Lake	4/20/2012	0.83
001400029	City of Shasta Lake	7/2/2012	0.83
001400029	City of Shasta Lake	8/6/2012	0.83
001400029	City of Shasta Lake	8/31/2012	0.83
001400029	City of Shasta Lake	9/19/2012	0.83
001400029	City of Shasta Lake	10/8/2012	0.83
001400033	City of Shasta Lake	3/8/2012	0.46
001400033	City of Shasta Lake	6/12/2012	0.46
1400034	City of Shasta Lake	3/5/2012	0.04
1400034	City of Shasta Lake	4/17/2012	0.04
001400034	City of Shasta Lake	5/16/2012	0.04
001400034	City of Shasta Lake	5/30/2012	0.04
1400037	City of Shasta Lake	4/17/2012	0.05
001400038	Anderson	5/4/2012	1.31
001400038	Anderson	6/29/2012	1.31
001400038	Anderson	7/10/2012	1.31
001400038	Anderson	7/20/2012	1.31

001400038	Anderson	8/10/2012	1.31
001400038	Anderson	8/28/2012	1.31
001400039	Anderson	5/7/2012	1.12
001400039	Anderson	6/6/2012	1.12
001400039	Anderson	6/29/2012	1.12
001400039	Anderson	7/10/2012	1.12
001400039	Anderson	7/30/2012	1.12
001400039	Anderson	8/28/2012	1.12
001400042	Mountain Gate	3/14/2012	0.01
1400044	City of Shasta Lake	4/6/2012	0.53
001400044	City of Shasta Lake	5/9/2012	0.53
001400063	Lakehead	5/16/2012	13311.92
001400063	Lakehead	5/30/2012	13311.92
001400063	Lakehead	5/30/2012	13311.92
001400063	Lakehead	5/31/2012	13311.92
001400063	Lakehead	6/15/2012	13311.92
001400063	Lakehead	6/15/2012	13311.92
001400098	City of Shasta Lake	5/14/2012	0.33
001400098	City of Shasta Lake	6/11/2012	0.33
1400098	City of Shasta Lake	7/27/2012	0.33
001400098	City of Shasta Lake	8/21/2012	0.33
001400098	City of Shasta Lake	9/28/2012	0.33

001400098	City of Shasta Lake	10/30/2012	0.33
001400124	City of Shasta Lake	4/23/2012	0.32
001400124	City of Shasta Lake	6/12/2012	0.32
001400137	City of Shasta Lake	4/30/2012	1.34
001400137	City of Shasta Lake	7/18/2012	1.34
001400137	City of Shasta Lake	9/4/2012	1.34
001400137	City of Shasta Lake	9/24/2012	1.34
001400137	City of Shasta Lake	10/16/2012	1.34
001400137	City of Shasta Lake	10/26/2012	1.34
001400145	City of Shasta Lake	7/18/2012	0.94
001400145	City of Shasta Lake	9/21/2012	0.94
1500087	Happy Valley	4/30/2012	0.53
99965957	Redding	5/16/2012	4936.4
99965957	Redding	5/25/2012	4936.4
099965957	Redding	7/13/2012	4936.4
099965957	Redding	8/1/2012	4936.4
099965957	Redding	8/9/2012	4936.4
099965957	Redding	8/27/2012	4936.4
099965957	Redding	9/13/2012	4936.4
099966300	Redding	5/31/2012	0
099966300	Redding	6/13/2012	0
099966300	Redding	6/13/2012	0
099966300	Redding	6/28/2012	0
099966300	Redding	7/11/2012	0
099966300	Redding	7/18/2012	0
099966300	Redding	7/26/2012	0
099966300	Redding	8/1/2012	0
099966300	Redding	8/6/2012	0
099966300	Redding	8/9/2012	0
099966300	Redding	8/21/2012	0
999900018	Redding	8/8/2012	1.64
999900018	Redding	8/28/2012	1.64
999900019	Redding	9/25/2012	0.62

999900051	Redding	7/16/2012	1.09
999900051	Redding	7/25/2012	1.09
999900051	Redding	8/30/2012	1.09
999900054	Redding	5/30/2012	15.63
999900054	Redding	8/6/2012	15.63
999900054	Redding	8/27/2012	15.63
999900054	Redding	9/18/2012	15.63
999900057	Redding	5/4/2012	0.15
999900093	Redding	5/22/2012	0.39
999900093	Redding	7/20/2012	0.39
999900093	Redding	8/13/2012	0.39
999900130	Redding	6/25/2012	5.89
999900130	Redding	7/26/2012	5.89
999900130	Redding	8/21/2012	5.89
999900130	Redding	9/18/2012	5.89
999900132	Redding	8/9/2012	0.7
999900145	Redding	8/8/2012	0.25
999900145	Redding	9/7/2012	0.25
999900147	Redding	4/27/2012	15.53
999900148	Redding	8/6/2012	2.24
999900157	Redding	5/18/2012	3.39
999900157	Redding	7/5/2012	3.39
999900157	Redding	8/8/2012	3.39
999900157	Redding	9/7/2012	3.39
999900187	Redding	5/10/2012	1.4
999900187	Redding	6/12/2012	1.4
999900187	Redding	6/28/2012	1.4
999900187	Redding	7/31/2012	1.4
999900187	Redding	8/29/2012	1.4
999900187	Redding	9/14/2012	1.4
999900187	Redding	10/2/2012	1.4
999900203	Redding	6/25/2012	0.48
999900203	Redding	7/26/2012	0.48
999900203	Redding	8/21/2012	0.48
999900209	Redding	6/6/2012	11.25
999900209	Redding	6/19/2012	11.25
999900209	Redding	6/25/2012	11.25
999900209	Redding	7/27/2012	11.25
999900209	Redding	8/21/2012	11.25
999900209	Redding	9/4/2012	11.25
999900209	Redding	9/28/2012	11.25

999900209	Redding	10/15/2012	11.25
999900217	Redding	4/27/2012	0.66
999900230	Redding	7/17/2012	0.68
999900238	Enterprise	9/18/2012	0.8
999900239	Enterprise	5/2/2012	0.03
999900262	Redding	5/14/2012	0.9
999900262	Redding	5/30/2012	0.9
999900262	Redding	6/20/2012	0.9
999900262	Redding	7/23/2012	0.9
999900264	Anderson	5/23/2012	1.27
999900264	Anderson	6/11/2012	1.27
999900264	Anderson	8/10/2012	1.27
999900314	Anderson	6/13/2012	0.24
999900341	Anderson	6/29/2012	1.02
999900341	Anderson	7/10/2012	1.02
999900341	Anderson	7/30/2012	1.02
999900345	Anderson	6/29/2012	4.06
999900345	Anderson	7/10/2012	4.06
999900345	Anderson	7/30/2012	4.06
999900347	Anderson	5/4/2012	2.65
999900347	Anderson	7/20/2012	2.65
999900347	Anderson	7/30/2012	2.65
999900347	Anderson	8/28/2012	2.65
999900348	Anderson	5/7/2012	4.23

999900348	Anderson	6/28/2012	4.23
999900348	Anderson	7/18/2012	4.23
999900348	Anderson	7/20/2012	4.23
999900348	Anderson	8/6/2012	4.23
999900349	Anderson	6/18/2012	19.31
999900351	Anderson	8/13/2012	3.13
999900429	Anderson	5/14/2012	0.3
999900444	Anderson	5/8/2012	1.83
999900444	Anderson	6/14/2012	1.83
999900470	Anderson	7/25/2012	2.13
999900486	Anderson	4/24/2012	11.08
999900504	Anderson	5/8/2012	2.97
999900575	Cottonwood	5/22/2012	5.75
999900575	Cottonwood	6/11/2012	5.75
999900594	Cottonwood	9/25/2012	8.91
999900595	Cottonwood	5/22/2012	0.77
999900595	Cottonwood	8/28/2012	0.77
999900595	Cottonwood	9/25/2012	0.77
999900609	Cottonwood	5/15/2012	2.7
999900609	Cottonwood	6/27/2012	2.7
999900609	Cottonwood	7/13/2012	2.7
999900609	Cottonwood	7/26/2012	2.7
999900610	Cottonwood	5/15/2012	0.98
999900610	Cottonwood	6/27/2012	0.98
999900610	Cottonwood	7/26/2012	0.98

999900629	Cottonwood	5/1/2012	2.18
999900629	Cottonwood	6/22/2012	2.18
999900629	Cottonwood	7/25/2012	2.18
999900629	Cottonwood	9/26/2012	2.18
999900688	Cottonwood	6/1/2012	1.14
999900692	Cottonwood	5/18/2012	1.08
999900694	Cottonwood	5/8/2012	1.47
999900694	Cottonwood	5/31/2012	1.47
999900694	Cottonwood	6/28/2012	1.47
999900694	Cottonwood	7/26/2012	1.47
999900694	Cottonwood	9/5/2012	1.47
999900694	Cottonwood	10/2/2012	1.47
999900701	Cottonwood	7/26/2012	0.99
999900733	Cottonwood	5/22/2012	1.07
999900733	Cottonwood	8/13/2012	1.07
999900734	Cottonwood	5/22/2012	1.48
999900734	Cottonwood	7/16/2012	1.48
999900734	Cottonwood	8/13/2012	1.48
999900739	Cottonwood	4/27/2012	13.36
999900750	Cottonwood	4/24/2012	2.7
999900750	Cottonwood	4/25/2012	2.7
999900757	Cottonwood	4/27/2012	3.3
999900757	Cottonwood	8/13/2012	3.3
999900758	Cottonwood	6/18/2012	0.52
999900758	Cottonwood	10/26/2012	0.52

999900762	Cottonwood	8/15/2012	6.17
999900762	Cottonwood	9/12/2012	6.17
999900768	Redding	8/8/2012	1.76
999900770	Enterprise	9/5/2012	0.83
999900789	Anderson	5/10/2012	0.44
999900789	Anderson	8/9/2012	0.44
999900789	Anderson	10/26/2012	0.44
999900799	Anderson	8/22/2012	8.03
999900799	Anderson	9/18/2012	8.03
999900815	Anderson	8/9/2012	3.4
999900843	Anderson	6/21/2012	3.76
999900850	Anderson	5/25/2012	1.79
999900851	City of Shasta Lake	3/9/2012	2.01
999900851	City of Shasta Lake	5/4/2012	2.01
999900851	City of Shasta Lake	5/4/2012	2.01
999900851	City of Shasta Lake	5/25/2012	2.01
999900851	City of Shasta Lake	7/3/2012	2.01
999900851	City of Shasta Lake	8/7/2012	2.01
999900853	Cottonwood	5/2/2012	4.22
999900853	Cottonwood	8/22/2012	4.22
999900857	Anderson	5/4/2012	1.41
999900857	Anderson	7/16/2012	1.41
999900857	Anderson	8/22/2012	1.41

999900878	Anderson	5/21/2012	1.3
999900913	Cottonwood	5/23/2012	2.69
999900913	Cottonwood	6/8/2012	2.69
999900913	Cottonwood	8/9/2012	2.69
999900927	Cottonwood	5/10/2012	19.25
999900927	Cottonwood	9/14/2012	19.25
999900954	Cottonwood	5/16/2012	7.79
999900954	Cottonwood	6/12/2012	7.79
999900954	Cottonwood	6/25/2012	7.79
999900954	Cottonwood	8/20/2012	7.79
999900955	Cottonwood	4/27/2012	0.31
999900955	Cottonwood	5/16/2012	0.31
999900955	Cottonwood	5/22/2012	0.31
999900955	Cottonwood	8/16/2012	0.31
999900955	Cottonwood	9/14/2012	0.31
999901003	Cottonwood	4/27/2012	15.5
999901005	Cottonwood	4/27/2012	5.54
999901005	Cottonwood	5/18/2012	5.54
999901005	Cottonwood	5/18/2012	5.54
999901005	Cottonwood	9/4/2012	5.54
999901006	Cottonwood	5/18/2012	2.64
999901009	Cottonwood	6/18/2012	0.31

999901009	Cottonwood	9/20/2012	0.31
999901024	Cottonwood	4/27/2012	0.52
999901030	Cottonwood	5/14/2012	28.63
999901030	Cottonwood	8/31/2012	28.63
999901030	Cottonwood	9/25/2012	28.63
999901030	Cottonwood	9/27/2012	28.63
999901030	Cottonwood	10/2/2012	28.63
999901038	City of Shasta Lake	9/10/2012	3.25
999901038	City of Shasta Lake	9/28/2012	3.25
999901039	City of Shasta Lake	4/23/2012	0.18
999901039	City of Shasta Lake	5/25/2012	0.18
999901039	City of Shasta Lake	6/11/2012	0.18
999901039	City of Shasta Lake	8/13/2012	0.18
999901039	City of Shasta Lake	9/12/2012	0.18
999901039	City of Shasta Lake	9/26/2012	0.18
999901039	City of Shasta Lake	9/28/2012	0.18
999901039	City of Shasta Lake	10/16/2012	0.18
999901039	City of Shasta Lake	10/16/2012	0.18
999901040	City of Shasta Lake	4/19/2012	0.69
999901040	City of Shasta Lake	5/7/2012	0.69
999901040	City of Shasta Lake	5/7/2012	0.69
999901040	City of Shasta Lake	7/12/2012	0.69

999901041	City of Shasta Lake	4/19/2012	0.46
999901042	City of Shasta Lake	5/11/2012	0.58
999901042	City of Shasta Lake	5/30/2012	0.58
999901042	City of Shasta Lake	5/30/2012	0.58
999901042	City of Shasta Lake	6/19/2012	0.58
999901042	City of Shasta Lake	6/19/2012	0.58
999901042	City of Shasta Lake	6/19/2012	0.58
999901042	City of Shasta Lake	7/17/2012	0.58
999901042	City of Shasta Lake	8/6/2012	0.58
999901042	City of Shasta Lake	9/11/2012	0.58
999901042	City of Shasta Lake	10/19/2012	0.58
999901042	City of Shasta Lake	10/24/2012	0.58
999901046	City of Shasta Lake	4/23/2012	0.24
999901046	City of Shasta Lake	9/10/2012	0.24
999901046	City of Shasta Lake	9/26/2012	0.24
999901049	City of Shasta Lake	8/13/2012	0.4
999901051	City of Shasta Lake	6/14/2012	0.09
999901051	City of Shasta Lake	6/21/2012	0.09
999901051	City of Shasta Lake	7/17/2012	0.09
999901051	City of Shasta Lake	8/13/2012	0.09
999901051	City of Shasta Lake	9/4/2012	0.09
999901051	City of Shasta Lake	9/20/2012	0.09

999901051	City of Shasta Lake	10/17/2012	0.09
999901051	City of Shasta Lake	10/24/2012	0.09
999901057	City of Shasta Lake	6/12/2012	1.19
999901057	City of Shasta Lake	6/12/2012	1.19
999901057	City of Shasta Lake	7/10/2012	1.19
999901057	City of Shasta Lake	9/20/2012	1.19
999901057	City of Shasta Lake	10/2/2012	1.19
999901057	City of Shasta Lake	10/19/2012	1.19
999901057	City of Shasta Lake	10/24/2012	1.19
999901062	City of Shasta Lake	10/19/2012	0.18
999901064	City of Shasta Lake	6/12/2012	5.34
999901068	City of Shasta Lake	8/27/2012	0.65
999901069	City of Shasta Lake	5/10/2012	3.05
999901069	City of Shasta Lake	9/12/2012	3.05
999901069	City of Shasta Lake	9/25/2012	3.05
999901069	City of Shasta Lake	10/24/2012	3.05
999901074	Redding	6/19/2012	1.59
999901074	Redding	8/9/2012	1.59
999901074	Redding	8/31/2012	1.59
999901075	City of Shasta Lake	6/12/2012	0.18
999901075	City of Shasta Lake	7/20/2012	0.18
999901075	City of Shasta Lake	8/17/2012	0.18

999901075	City of Shasta Lake	9/10/2012	0.18
999901081	City of Shasta Lake	8/22/2012	38.17
999901081	City of Shasta Lake	9/25/2012	38.17
999901092	City of Shasta Lake	5/24/2012	1.39
999901092	City of Shasta Lake	10/29/2012	1.39
999901109	Redding	10/18/2012	4.05
999901123	Redding	4/30/2012	0.03
999901123	Redding	7/17/2012	0.03
999901123	Redding	8/9/2012	0.03
999901123	Redding	9/14/2012	0.03
999901126	Redding	4/30/2012	0.59
999901126	Redding	5/15/2012	0.59
999901126	Redding	7/17/2012	0.59
999901126	Redding	8/7/2012	0.59
999901126	Redding	9/14/2012	0.59
999901155	Redding	5/8/2012	1.1
999901155	Redding	7/25/2012	1.1
999901200	Redding	7/16/2012	2.12
999901231	Redding	4/25/2012	0.52
999901261	Redding	5/14/2012	0.17
999901261	Redding	5/29/2012	0.17
999901275	Redding	5/14/2012	0.49

999901275	Redding	5/29/2012	0.49
999901275	Redding	6/26/2012	0.49
999901289	Redding	5/14/2012	0.24
999901289	Redding	6/21/2012	0.24
999901291	Redding	5/18/2012	1.23
999901291	Redding	8/20/2012	1.23
999901292	Redding	5/14/2012	4.08
999901292	Redding	5/30/2012	4.08
999901361	Redding	5/8/2012	3.26
999901361	Redding	6/28/2012	3.26
999901363	Redding	4/6/2012	0.46
999901370	Redding	6/14/2012	7.22
999901370	Redding	7/31/2012	7.22
999901417	Anderson	8/15/2012	0.58
999901423	Anderson	4/30/2012	0.58
999901441	Anderson	5/14/2012	4.82
999901441	Anderson	6/7/2012	4.82
999901441	Anderson	7/5/2012	4.82
999901445	Anderson	5/23/2012	1.22
999901445	Anderson	6/11/2012	1.22
999901446	Anderson	4/25/2012	0.78
999901446	Anderson	6/11/2012	0.78
999901455	Anderson	4/17/2012	0.33

999901456	Anderson	5/21/2012	9.77
999901456	Anderson	5/21/2012	9.77
999901456	Anderson	6/22/2012	9.77
999901456	Anderson	8/6/2012	9.77
999901461	Redding	8/28/2012	0.08
999901461	Redding	9/25/2012	0.08
999901462	Redding	4/30/2012	0.33
999901463	Anderson	6/25/2012	0.17
999901463	Anderson	7/24/2012	0.17
999901463	Anderson	8/16/2012	0.17
999901463	Anderson	9/25/2012	0.17
999901493	Mountain Gate	4/24/2012	0.03
999901504	Mountain Gate	9/19/2012	0.24
999901504	Mountain Gate	10/18/2012	0.24
999901504	Mountain Gate	10/30/2012	0.24
999901506	Mountain Gate	6/15/2012	0.03
999901506	Mountain Gate	8/9/2012	0.03
999901506	Mountain Gate	9/7/2012	0.03
999901506	Mountain Gate	10/26/2012	0.03
999901517	Mountain Gate	4/23/2012	0.21
999901517	Mountain Gate	5/11/2012	0.21
999901517	Mountain Gate	10/25/2012	0.21
999901519	Mountain Gate	8/29/2012	4.24

999901519	Mountain Gate	9/19/2012	4.24
999901519	Mountain Gate	9/19/2012	4.24
999901519	Mountain Gate	10/18/2012	4.24
999901521	Mountain Gate	9/19/2012	2.32
999901540	Mountain Gate	7/10/2012	0.77
999901540	Mountain Gate	7/26/2012	0.77
999901543	Redding	4/19/2012	1.38
999901543	Redding	8/14/2012	1.38
999901548	Redding	7/23/2012	0.04
999901548	Redding	7/23/2012	0.04
999901551	Redding	6/18/2012	0.05
999901551	Redding	8/7/2012	0.05
999901551	Redding	9/26/2012	0.05
999901553	Redding	9/18/2012	0.88
999901553	Redding	10/24/2012	0.88
999901560	Redding	10/17/2012	0.76
999901561	Redding	4/30/2012	4.78
999901561	Redding	5/17/2012	4.78
999901561	Redding	9/4/2012	4.78
999901561	Redding	9/7/2012	4.78
999901561	Redding	9/25/2012	4.78
999901561	Redding	10/17/2012	4.78

999901572	Redding	6/18/2012	1.64
999901572	Redding	6/18/2012	1.64
999901572	Redding	6/28/2012	1.64
999901572	Redding	9/4/2012	1.64
999901572	Redding	9/7/2012	1.64
999901572	Redding	9/25/2012	1.64
999901572	Redding	10/17/2012	1.64
999901572	Redding	10/25/2012	1.64
999901573	Redding	7/11/2012	0.26
999901573	Redding	10/24/2012	0.26
999901612	Redding	9/11/2012	8.44
999901612	Redding	9/11/2012	8.44
999901612	Redding	10/16/2012	8.44
999901612	Redding	10/16/2012	8.44
999901780	Millville	7/16/2012	0.5
999901780	Millville	8/16/2012	0.5
999901790	Millville	5/29/2012	3.64
999901790	Millville	6/28/2012	3.64
999901790	Millville	8/2/2012	3.64
999901790	Millville	9/6/2012	3.64
999901805	Millville	4/20/2012	0.87
999901855	Redding	5/22/2012	4.82
999901855	Redding	6/21/2012	4.82
999901864	Anderson	6/13/2012	0.82
999901864	Anderson	7/18/2012	0.82
999901864	Anderson	9/5/2012	0.82
999901865	Anderson	6/13/2012	0.57

999901865	Anderson	7/18/2012	0.57
999901865	Anderson	9/5/2012	0.57
999901890	Anderson	7/2/2012	1.89
999901890	Anderson	7/27/2012	1.89
999901890	Anderson	8/20/2012	1.89
999901912	Enterprise	7/31/2012	0
999901913	Enterprise	8/23/2012	1.55
999901915	Enterprise	8/23/2012	0
999901916	Enterprise	4/26/2012	0.57
999901933	Enterprise	4/17/2012	1.42
999901940	Redding	4/17/2012	3.05
999901960	Enterprise	4/19/2012	0.7
999901968	Enterprise	9/11/2012	0
999901970	Enterprise	4/19/2012	0.57
999901973	Enterprise	4/27/2012	0.99
999902017	Enterprise	9/10/2012	1.48
999902017	Enterprise	9/21/2012	1.48
999902017	Enterprise	10/3/2012	1.48
999902048	Anderson	4/24/2012	1.49
999902049	Enterprise	4/30/2012	1.06
999902070	Anderson	5/25/2012	3.52
999902070	Anderson	8/20/2012	3.52
999902116	Redding	4/25/2012	0.61
999902178	Palo Cedro	4/23/2012	1.29
999902186	Palo Cedro	4/26/2012	9.31
999902186	Palo Cedro	5/16/2012	9.31

999902187	Palo Cedro	5/7/2012	1.4
999902213	Redding	4/24/2012	7.01
999902219	Palo Cedro	4/23/2012	5.96
999902220	Palo Cedro	4/26/2012	14.36
999902220	Palo Cedro	5/17/2012	14.36
999902220	Palo Cedro	6/8/2012	14.36
999902221	Redding	4/17/2012	2.95
999902222	Palo Cedro	4/26/2012	23.12
999902222	Palo Cedro	5/16/2012	23.12
999902256	Palo Cedro	4/17/2012	2.89
999902258	Palo Cedro	4/27/2012	2.86
999902261	Redding	4/17/2012	4.52
999902291	Anderson	4/17/2012	0.24
999902292	Palo Cedro	4/27/2012	1.86
999902307	Anderson	6/13/2012	1.41
999902307	Anderson	7/18/2012	1.41
999902307	Anderson	9/5/2012	1.41
999902328	Shasta	4/30/2012	0.64
999902329	Shasta	4/30/2012	0.74
999902372	Redding	5/14/2012	0.22
999902377	Redding	8/16/2012	0.48
999902377	Redding	9/10/2012	0.48
999902485	Redding	5/1/2012	0.35
999902485	Redding	5/21/2012	0.35
999902485	Redding	6/6/2012	0.35
999902485	Redding	6/29/2012	0.35

999902485	Redding	7/24/2012	0.35
999902485	Redding	10/24/2012	0.35
999902486	Redding	4/20/2012	0.13
999902486	Redding	6/1/2012	0.13
999902486	Redding	6/21/2012	0.13
999902657	Redding	4/27/2012	5.72
999902788	Palo Cedro	4/26/2012	0.11
999902882	Redding	9/17/2012	5.88
999902882	Redding	9/26/2012	5.88
999902882	Redding	10/15/2012	5.88
999902883	Anderson	6/28/2012	0.56
999902883	Anderson	7/20/2012	0.56
999902883	Anderson	8/6/2012	0.56
999902883	Anderson	9/7/2012	0.56
999902923	Anderson	6/29/2012	0.28
999902923	Anderson	7/10/2012	0.28
999902923	Anderson	7/30/2012	0.28
999902976	Anderson	8/6/2012	1.63
999903018	Cottonwood	4/25/2012	0.17
999903027	Cottonwood	8/28/2012	2.38
999903045	Cottonwood	5/25/2012	8.02
999903045	Cottonwood	6/18/2012	8.02

999903045	Cottonwood	10/26/2012	8.02
999903081	Redding	8/30/2012	0.89
999903138	City of Shasta Lake	3/8/2012	0.46
999903138	City of Shasta Lake	4/17/2012	0.46
999903138	City of Shasta Lake	5/4/2012	0.46
999903138	City of Shasta Lake	6/19/2012	0.46
999903138	City of Shasta Lake	7/11/2012	0.46
999903138	City of Shasta Lake	7/30/2012	0.46
999903138	City of Shasta Lake	9/4/2012	0.46
999903138	City of Shasta Lake	9/5/2012	0.46
999903138	City of Shasta Lake	10/2/2012	0.46
999903138	City of Shasta Lake	10/16/2012	0.46
999903150	Anderson	5/21/2012	1.05
999903150	Anderson	9/5/2012	1.05
999903165	Anderson	8/22/2012	1.34
999903174	Palo Cedro	10/2/2012	0.17
999903265	Palo Cedro	8/17/2012	0.31
999903404	City of Shasta Lake	5/9/2012	6.36
999903404	City of Shasta Lake	8/6/2012	6.36
999903404	City of Shasta Lake	9/19/2012	6.36
999903404	City of Shasta Lake	10/10/2012	6.36
999903404	City of Shasta Lake	10/11/2012	6.36
999903404	City of Shasta Lake	10/18/2012	6.36

999903404	City of Shasta Lake	10/29/2012	6.36
999903487	City of Shasta Lake	4/23/2012	2.47
999903487	City of Shasta Lake	7/18/2012	2.47
999903487	City of Shasta Lake	7/30/2012	2.47
999903487	City of Shasta Lake	8/13/2012	2.47
999903487	City of Shasta Lake	9/12/2012	2.47
999903487	City of Shasta Lake	9/28/2012	2.47
999903537	City of Shasta Lake	5/31/2012	0.14
999903538	City of Shasta Lake	8/20/2012	0.44
999903605	Redding	3/9/2012	0.07
999903671	Redding	5/7/2012	0.06
999903671	Redding	6/15/2012	0.06
999903694	Redding	6/1/2012	0.11
999903694	Redding	6/26/2012	0.11
999903694	Redding	7/19/2012	0.11
999903722	Shingletown	7/18/2012	1.01
999903722	Shingletown	8/1/2012	1.01
999903722	Shingletown	8/8/2012	1.01
999903722	Shingletown	8/22/2012	1.01
999903724	Shingletown	5/10/2012	4.72
999903724	Shingletown	6/22/2012	4.72
999903724	Shingletown	7/18/2012	4.72
999903724	Shingletown	8/1/2012	4.72
999903724	Shingletown	8/8/2012	4.72
999903724	Shingletown	8/22/2012	4.72
999903724	Shingletown	9/5/2012	4.72
999903724	Shingletown	9/19/2012	4.72
999903724	Shingletown	9/26/2012	4.72
999903724	Shingletown	10/11/2012	4.72

999903725	Shingletown	6/7/2012	3.21
999903725	Shingletown	7/18/2012	3.21
999903725	Shingletown	8/1/2012	3.21
999903725	Shingletown	8/8/2012	3.21
999903725	Shingletown	8/22/2012	3.21
999903725	Shingletown	9/19/2012	3.21
999903765	Castella	5/9/2012	2.55
999903765	Castella	5/29/2012	2.55
999903765	Castella	6/22/2012	2.55
999903765	Castella	8/2/2012	2.55
999903765	Castella	8/24/2012	2.55
999903765	Castella	9/13/2012	2.55
999903765	Castella	10/10/2012	2.55
999903777	French Gulch	4/25/2012	0.19
999903778	French Gulch	4/25/2012	0.19
999903779	French Gulch	5/21/2012	0.95
999903780	Redding	4/25/2012	0.95
999903781	French Gulch	4/25/2012	0.32
999903976	Castella	7/20/2012	0.26
999903976	Castella	8/15/2012	0.26
999904016	Redding	5/17/2012	0.16
999904107	Enterprise	6/15/2012	1.66
999904107	Enterprise	6/29/2012	1.66
999904107	Enterprise	7/2/2012	1.66
999904107	Enterprise	8/7/2012	1.66
999904107	Enterprise	9/7/2012	1.66

999904107	Enterprise	9/7/2012	1.66
999904107	Enterprise	10/1/2012	1.66
999904114	Palo Cedro	4/25/2012	0.05
999904116	Palo Cedro	4/25/2012	0.15
999904116	Palo Cedro	9/19/2012	0.15
000100036	City of Shasta Lake	8/6/2012	1.03
000100044	Redding	4/20/2012	4.89
000100044	Redding	7/9/2012	4.89
000100044	Redding	8/3/2012	4.89
000100044	Redding	9/7/2012	4.89
000100046	Redding	9/13/2012	0.03
100057	Redding	3/8/2012	0.16
000100121	Redding	4/20/2012	0.13
000100121	Redding	7/31/2012	0.13
000100121	Redding	8/24/2012	0.13
000100121	Redding	10/2/2012	0.13
100122	Redding	7/2/2012	0.03
000300148	Redding	8/7/2012	38.4
000300148	Redding	9/13/2012	38.4
000300148	Redding	9/13/2012	38.4
500032	Anderson	5/4/2012	0.09
500032	Anderson	6/29/2012	0.09
500040	Anderson	5/4/2012	0.09
500040	Anderson	7/30/2012	0.09
000500050	Anderson	5/7/2012	0.17
000500050	Anderson	7/10/2012	0.17
000500093	Cottonwood	5/21/2012	2892.46
000500093	Cottonwood	6/22/2012	2892.46
000500093	Cottonwood	7/26/2012	2892.46

000500093	Cottonwood	8/7/2012	2892.46
000500093	Cottonwood	8/17/2012	2892.46
000500093	Cottonwood	8/29/2012	2892.46
000500093	Cottonwood	9/14/2012	2892.46
000500093	Cottonwood	9/14/2012	2892.46
000500103	Anderson	5/4/2012	0.1
000500103	Anderson	7/10/2012	0.1
000500103	Anderson	7/30/2012	0.1
000700045	Redding	5/14/2012	1.36
000700045	Redding	6/12/2012	1.36
000700045	Redding	6/28/2012	1.36
000700045	Redding	8/9/2012	1.36
000700045	Redding	8/27/2012	1.36
000700045	Redding	9/20/2012	1.36
000700090	Redding	6/25/2012	1.65
000700137	Redding	5/21/2012	0.44
000700137	Redding	7/12/2012	0.44
000700137	Redding	8/6/2012	0.44
000700137	Redding	9/14/2012	0.44
000700141	Redding	7/30/2012	36.77
000700155	Redding	8/30/2012	0.16
900022	Enterprise	5/21/2012	1.61
000900022	Enterprise	6/4/2012	1.61
000900022	Enterprise	7/16/2012	1.61
000900022	Enterprise	7/30/2012	1.61
000900044	Redding	7/13/2012	131.47
000900044	Redding	7/20/2012	131.47
000900044	Redding	7/24/2012	131.47

000900045	Enterprise	6/22/2012	2040.71
000900045	Enterprise	6/22/2012	2040.71
000900045	Enterprise	6/29/2012	2040.71
000900045	Enterprise	7/12/2012	2040.71
000900045	Enterprise	8/6/2012	2040.71
000900045	Enterprise	8/13/2012	2040.71
000900045	Enterprise	8/14/2012	2040.71
000900045	Enterprise	8/15/2012	2040.71
000900045	Enterprise	8/21/2012	2040.71
000900045	Enterprise	8/24/2012	2040.71
000900045	Enterprise	8/30/2012	2040.71
000900080	Enterprise	8/20/2012	0.68
000900137	Enterprise	7/11/2012	5.62
000900137	Enterprise	8/7/2012	5.62
001000119	Redding	6/20/2012	14.59
001000119	Redding	8/1/2012	14.59
001000121	Redding	9/13/2012	16.78
001000123	Redding	6/20/2012	19.24
001000123	Redding	7/26/2012	19.24
001200036	Redding	6/1/2012	0.08
001200036	Redding	7/31/2012	0.08
001200036	Redding	8/27/2012	0.08
001400028	Summit City	4/19/2012	0.04
001400131	City of Shasta Lake	7/16/2012	2.89
001400131	City of Shasta Lake	9/6/2012	2.89
001400131	City of Shasta Lake	9/25/2012	2.89
001400131	City of Shasta Lake	10/17/2012	2.89
5000027	Redding	5/24/2012	436.73
005000027	Redding	7/13/2012	436.73

005100018	Anderson	6/28/2012	11.85
005100018	Anderson	7/20/2012	11.85
99965658	Enterprise	5/22/2012	5259.31
99965658	Enterprise	5/23/2012	5259.31
099965658	Enterprise	6/15/2012	5259.31
099965658	Enterprise	6/15/2012	5259.31
099965658	Enterprise	6/19/2012	5259.31
099965658	Enterprise	6/20/2012	5259.31
099965658	Enterprise	6/29/2012	5259.31
099965658	Enterprise	7/3/2012	5259.31
099965658	Enterprise	7/3/2012	5259.31
099965658	Enterprise	7/3/2012	5259.31
099965658	Enterprise	7/12/2012	5259.31
99965658	Enterprise	7/17/2012	5259.31
099965658	Enterprise	7/25/2012	5259.31
099965658	Enterprise	8/1/2012	5259.31
099965658	Enterprise	8/8/2012	5259.31
099965658	Enterprise	8/13/2012	5259.31
099965658	Enterprise	8/14/2012	5259.31
099965658	Enterprise	8/15/2012	5259.31
099965658	Enterprise	8/21/2012	5259.31
099965658	Enterprise	8/24/2012	5259.31
099965658	Enterprise	8/24/2012	5259.31
099965658	Enterprise	8/30/2012	5259.31
099965658	Enterprise	9/6/2012	5259.31
099965670	Redding	5/15/2012	0
099965670	Redding	5/24/2012	0

099965670	Redding	6/6/2012	0
099965671	Redding	5/15/2012	0
099965671	Redding	5/24/2012	0
099965671	Redding	6/6/2012	0
099965711	Anderson	5/29/2012	388.37
099965711	Anderson	6/6/2012	388.37
099965711	Anderson	7/3/2012	388.37
099965711	Anderson	7/12/2012	388.37
099965711	Anderson	7/17/2012	388.37
099965711	Anderson	7/25/2012	388.37
099965711	Anderson	7/31/2012	388.37
099965711	Anderson	8/10/2012	388.37
099965711	Anderson	8/13/2012	388.37
099965711	Anderson	8/14/2012	388.37
099965711	Anderson	8/15/2012	388.37
099965711	Anderson	8/24/2012	388.37
099965717	Redding	5/15/2012	0
099965717	Redding	5/24/2012	0
099965717	Redding	7/2/2012	0
099965717	Redding	8/3/2012	0
099965717	Redding	8/9/2012	0
099965717	Redding	8/20/2012	0
099965743	Redding	7/11/2012	0
099965743	Redding	7/27/2012	0
099965743	Redding	8/3/2012	0
099965743	Redding	8/8/2012	0
099965743	Redding	8/13/2012	0
099965743	Redding	8/14/2012	0
099965743	Redding	8/15/2012	0
099965743	Redding	8/21/2012	0
099965743	Redding	8/24/2012	0
099965743	Redding	8/31/2012	0
099965747	Redding	6/20/2012	167.35

099965747	Redding	7/2/2012	167.35
099965778	Anderson	6/22/2012	0
099965778	Anderson	6/27/2012	0
099965778	Anderson	7/12/2012	0
099965778	Anderson	7/23/2012	0
099965778	Anderson	7/26/2012	0
099965778	Anderson	8/8/2012	0
099965778	Anderson	8/13/2012	0
099965778	Anderson	8/14/2012	0
099965778	Anderson	8/15/2012	0
099965778	Anderson	8/20/2012	0
099965778	Anderson	8/21/2012	0
099965778	Anderson	8/24/2012	0
099965778	Anderson	8/31/2012	0
099965778	Anderson	9/6/2012	0
099965806	City of Shasta Lake	7/11/2012	0
099965806	City of Shasta Lake	7/18/2012	0
099965806	City of Shasta Lake	7/25/2012	0
099965806	City of Shasta Lake	8/1/2012	0
099965806	City of Shasta Lake	8/8/2012	0
099965806	City of Shasta Lake	8/16/2012	0
099965806	City of Shasta Lake	8/24/2012	0
999900023	Redding	10/11/2012	0.59
999900028	Redding	9/24/2012	0.79
999900039	Redding	4/20/2012	15.16
999900039	Redding	5/31/2012	15.16
999900039	Redding	6/18/2012	15.16
999900039	Redding	7/9/2012	15.16
999900039	Redding	7/31/2012	15.16
999900039	Redding	8/24/2012	15.16
999900039	Redding	9/12/2012	15.16
999900039	Redding	10/2/2012	15.16
999900039	Redding	10/17/2012	15.16
999900068	Redding	4/20/2012	6.41

999900086	Redding	5/4/2012	6.42
999900095	Redding	4/23/2012	18.96
999900095	Redding	5/11/2012	18.96
999900095	Redding	5/31/2012	18.96
999900095	Redding	6/18/2012	18.96
999900095	Redding	7/9/2012	18.96
999900095	Redding	7/31/2012	18.96
999900095	Redding	8/22/2012	18.96
999900095	Redding	9/7/2012	18.96
999900095	Redding	9/12/2012	18.96
999900095	Redding	10/2/2012	18.96
999900095	Redding	10/17/2012	18.96
999900102	Redding	6/28/2012	1.35
999900102	Redding	8/2/2012	1.35
999900102	Redding	8/29/2012	1.35
999900107	Redding	5/10/2012	0.27
999900107	Redding	5/29/2012	0.27
999900107	Redding	6/25/2012	0.27
999900107	Redding	7/20/2012	0.27
999900107	Redding	8/15/2012	0.27
999900107	Redding	9/10/2012	0.27
999900108	Redding	7/3/2012	0.01
999900109	Redding	5/29/2012	0.19
999900111	Redding	4/30/2012	0.11
999900112	Redding	7/16/2012	0.55
999900112	Redding	8/15/2012	0.55
999900112	Redding	9/12/2012	0.55
999900118	Redding	7/3/2012	1.44
999900118	Redding	9/20/2012	1.44
999900129	Redding	6/25/2012	1.07
999900129	Redding	8/21/2012	1.07
999900129	Redding	9/18/2012	1.07
999900133	Redding	8/6/2012	4.57
999900146	Redding	6/7/2012	17.46
999900146	Redding	7/11/2012	17.46
999900146	Redding	8/7/2012	17.46
999900146	Redding	9/13/2012	17.46

999900155	Redding	8/14/2012	0.54
999900167	Redding	4/30/2012	0.74
999900173	Redding	8/14/2012	2.6
999900174	Redding	5/8/2012	3.21
999900174	Redding	8/17/2012	3.21
999900176	Redding	6/6/2012	0.66
999900176	Redding	6/25/2012	0.66
999900179	Redding	4/23/2012	0.7
999900210	Redding	7/26/2012	0.12
999900210	Redding	8/21/2012	0.12
999900211	Redding	5/2/2012	0.78
999900216	Redding	6/6/2012	0.51
999900220	Enterprise	5/2/2012	0.17
999900220	Enterprise	8/23/2012	0.17
999900222	Enterprise	6/18/2012	0.68
999900222	Enterprise	7/9/2012	0.68
999900245	Redding	5/29/2012	0.19
999900249	Redding	6/20/2012	0.08
999900252	Redding	8/20/2012	0.27
999900274	Redding	5/11/2012	0.17
999900274	Redding	6/22/2012	0.17
999900274	Redding	8/9/2012	0.17
999900274	Redding	9/12/2012	0.17
999900274	Redding	10/2/2012	0.17
999900284	Anderson	5/9/2012	5.53
999900342	Anderson	6/29/2012	0.05
999900342	Anderson	7/10/2012	0.05

999900342	Anderson	7/30/2012	0.05
999900366	Anderson	5/11/2012	1.68
999900366	Anderson	7/3/2012	1.68
999900370	Anderson	8/17/2012	0.32
999900386	Anderson	8/23/2012	0.1
999900408	Anderson	4/25/2012	0.07
999900417	Anderson	5/30/2012	5.63
999900417	Anderson	9/19/2012	5.63
999900422	Anderson	5/15/2012	40.28
999900440	Anderson	6/18/2012	1.61
999900451	Anderson	5/15/2012	11.42
999900451	Anderson	5/16/2012	11.42
999900451	Anderson	10/17/2012	11.42
999900461	City of Shasta Lake	5/11/2012	0.12
999900478	Anderson	9/4/2012	7.79
999900478	Anderson	10/2/2012	7.79
999900481	Anderson	5/4/2012	4.3
999900487	Anderson	4/24/2012	6.61
999900487	Anderson	7/27/2012	6.61
999900487	Anderson	9/6/2012	6.61
999900487	Anderson	9/25/2012	6.61
999900489	Anderson	5/14/2012	0.53
999900489	Anderson	6/27/2012	0.53
999900499	Anderson	4/17/2012	0.87

999900499	Anderson	5/16/2012	0.87
999900500	Anderson	4/17/2012	0.57
999900501	Anderson	4/17/2012	15.04
999900501	Anderson	5/25/2012	15.04
999900501	Anderson	6/20/2012	15.04
999900501	Anderson	8/10/2012	15.04
999900501	Anderson	9/7/2012	15.04
999900501	Anderson	9/20/2012	15.04
999900515	Millville	4/9/2012	0.26
999900517	Millville	4/9/2012	0.74
999900529	Anderson	4/9/2012	8.56
999900529	Anderson	6/7/2012	8.56
999900529	Anderson	9/27/2012	8.56
999900529	Anderson	10/11/2012	8.56
999900530	Anderson	8/29/2012	6.93
999900537	Anderson	4/20/2012	10.12
999900537	Anderson	5/4/2012	10.12
999900537	Anderson	8/24/2012	10.12
999900538	Anderson	4/20/2012	19.86
999900538	Anderson	5/4/2012	19.86
999900538	Anderson	5/14/2012	19.86
999900538	Anderson	8/24/2012	19.86
999900538	Anderson	9/13/2012	19.86

999900538	Anderson	9/13/2012	19.86
999900541	Anderson	4/20/2012	24.71
999900541	Anderson	5/4/2012	24.71
999900541	Anderson	5/14/2012	24.71
999900541	Anderson	8/24/2012	24.71
999900541	Anderson	8/24/2012	24.71
999900541	Anderson	9/5/2012	24.71
999900541	Anderson	9/13/2012	24.71
999900541	Anderson	9/21/2012	24.71
999900554	Anderson	8/8/2012	7.29
999900554	Anderson	9/13/2012	7.29
999900554	Anderson	10/2/2012	7.29
999900678	Anderson	4/20/2012	42.07
999900686	Cottonwood	5/7/2012	0.36
999900691	Anderson	5/7/2012	2.91
999900691	Anderson	8/9/2012	2.91
999900691	Anderson	9/12/2012	2.91
999900691	Anderson	9/27/2012	2.91
999900691	Anderson	10/5/2012	2.91
999900761	Cottonwood	5/11/2012	3.06
999900761	Cottonwood	7/6/2012	3.06
999900808	Anderson	4/27/2012	0.44
999900811	Anderson	4/27/2012	5.38

999900884	Anderson	7/10/2012	0.84
999900886	Anderson	8/9/2012	2.68
999900887	Anderson	4/19/2012	25.03
999900887	Anderson	9/18/2012	25.03
999900898	Cottonwood	6/1/2012	1.45
999900965	Cottonwood	5/11/2012	11.38
999900965	Cottonwood	6/15/2012	11.38
999900965	Cottonwood	7/26/2012	11.38
999900965	Cottonwood	7/26/2012	11.38
999900965	Cottonwood	8/30/2012	11.38
999900965	Cottonwood	9/17/2012	11.38
999900965	Cottonwood	10/5/2012	11.38
999901073	Redding	6/1/2012	0.42
999901073	Redding	6/28/2012	0.42
999901073	Redding	7/24/2012	0.42
999901073	Redding	8/22/2012	0.42
999901073	Redding	10/16/2012	0.42
999901073	Redding	10/16/2012	0.42
999901098	Redding	5/4/2012	0.65
999901098	Redding	5/25/2012	0.65
999901873	Enterprise	5/4/2012	0.75
999901907	Enterprise	4/4/2012	0.82

999901907	Enterprise	5/2/2012	0.82
999901914	Enterprise	4/4/2012	0
999901918	Enterprise	4/25/2012	0.25
999901927	Enterprise	4/25/2012	0.4
999901928	Enterprise	4/25/2012	0.36

Product	Amount Used		Technician
Natular G30	4	Pounds	SHABAZIAN, AL
Natular G30	4.14	Pounds	PEARSON, KEVIN
Natular G30	4	Pounds	PEARSON, KEVIN
Natular G30	5	Pounds	PEARSON, KEVIN
Natular G30	5.1	Pounds	PEARSON, KEVIN
VectoMax CG	0.5	Pounds	PEARSON, KEVIN
Altosid Pellets	2	Pounds	PEARSON, KEVIN
Altosid Pellets	2	Pounds	CLELAND, KELLY
VectoMax CG	2	Pounds	PEARSON, KEVIN
VectoMax CG	0.3	Pounds	HASHER, CATHERINE
Natular G30	0.5	Pounds	PEARSON, KEVIN
Natular G30	0.5	Pounds	PEARSON, KEVIN
Natular G30	2	Pounds	PEARSON, KEVIN
Vectobac 12AS	1.641	Gallons	MIMBS, JOE
Altosid Liquid Larvicide	0.273	Gallons	MIMBS, JOE
Altosid Liquid Larvicide	0.234	Gallons	MIMBS, JOE
VectoLex WDG	6	Pounds	MIMBS, JOE
Altosid XR Briquets	1	Each	ALEXANDER, MIKE
Natular G30	0.25	Pounds	ALEXANDER, MIKE
Natular G30	0.125	Pounds	ALEXANDER, MIKE
Vectobac 12AS	0.02	Gallons	ALEXANDER, MIKE
VectoMax CG	1	Pounds	ALEXANDER, MIKE
Altosid Pellets	0.24	Pounds	ALEXANDER, MIKE
Natular G30	5	Pounds	ALEXANDER, MIKE
Vectobac 12AS	0.023	Gallons	ALEXANDER, MIKE
Altosid Liquid Larvicide	0.023	Gallons	ALEXANDER, MIKE
Natular G30	5	Pounds	ALEXANDER, MIKE

Natular G30	10	Pounds	ALEXANDER, MIKE
Natular G30	2	Pounds	ALEXANDER, MIKE
Natular G30	3	Pounds	ALEXANDER, MIKE
VectoMax CG	3	Pounds	McCLELLAND, DANIEL
Altosid Pellets	0.125	Pounds	ALEXANDER, MIKE
Natular G30	5	Pounds	ALEXANDER, MIKE
Vectobac 12AS	0.023	Gallons	ALEXANDER, MIKE
Natular G30	2	Pounds	ALEXANDER, MIKE
Natular G30	3	Pounds	ALEXANDER, MIKE
Vectobac 12AS	0.023	Gallons	ALEXANDER, MIKE
Natular G30	1	Pounds	ALEXANDER, MIKE
Natular G30	20	Pounds	McCLELLAND, DANIEL
VectoMax CG	2	Pounds	McCLELLAND, DANIEL
Altosid Pellets	5	Pounds	ALEXANDER, MIKE
VectoMax CG	12	Pounds	ALEXANDER, MIKE
Natular G30	15	Pounds	McCLELLAND, DANIEL
Natular G30	30	Pounds	ALEXANDER, MIKE
Natular G30	10	Pounds	ALEXANDER, MIKE
VectoMax CG	1	Pounds	CLELAND, KELLY
VectoMax CG	0.5	Pounds	CLELAND, KELLY
VectoMax CG	0.5	Pounds	CLELAND, KELLY
Altosid Pellets	2	Pounds	CLELAND, KELLY
VectoMax CG	15	Pounds	CLELAND, KELLY
Natular G30	2	Pounds	MICKELA, TIMOTHY

Natular G30	2	Pounds	MICKELA, TIMOTHY
VectoMax CG	2	Pounds	McCLELLAND, DANIEL
Natular G30	5	Pounds	ALEXANDER, MIKE
Fourstar Briquet 180 day	40	Each	ALEXANDER, MIKE
Altosid Pellets	7	Pounds	MICKELA, TIMOTHY
Natular G30	8	Pounds	MICKELA, TIMOTHY
Natular G30	7	Pounds	MICKELA, TIMOTHY
VectoMax CG	7	Pounds	MICKELA, TIMOTHY
VectoMax CG	4	Pounds	MICKELA, TIMOTHY
Altosid XR Briquets	2	Each	MICKELA, TIMOTHY
Natular G30	1	Pounds	MICKELA, TIMOTHY
VectoMax CG	1	Pounds	MICKELA, TIMOTHY
VectoMax CG	5	Pounds	MICKELA, TIMOTHY
VectoMax CG	2	Pounds	MICKELA, TIMOTHY
Natular G30	0.25	Pounds	MICKELA, TIMOTHY
VectoMax CG	1	Pounds	CLELAND, KELLY
VectoMax CG	16	Pounds	MICKELA, TIMOTHY
BVA larvicide #2	0.5	Gallons	McCLELLAND, DANIEL
VectoMax CG	8.5	Pounds	McCLELLAND, DANIEL
Natular G30	8	Pounds	MICKELA, TIMOTHY
Altosid Pellets	7	Pounds	MICKELA, TIMOTHY

Altosid Pellets	7	Pounds	CLELAND, KELLY
Natular G30	3	Pounds	MICKELA, TIMOTHY
VectoMax CG	10	Pounds	MICKELA, TIMOTHY
VectoMax CG	3	Pounds	McCLELLAND, DANIEL
Natular G30	16	Pounds	TAYLOR, GEOFF
Altosid XR Briquets	3	Each	McCLELLAND, DANIEL
Vectobac 12AS	0.094	Gallons	TAYLOR, GEOFF
BVA larvicide #2	0.75	Gallons	McCLELLAND, DANIEL
BVA larvicide #2	2	Gallons	McCLELLAND, DANIEL
BVA larvicide #2	2.8	Gallons	McCLELLAND, DANIEL
Vectobac 12AS	0.052	Gallons	McCLELLAND, DANIEL
VectoMax CG	2	Pounds	McCLELLAND, DANIEL
Natular XRT	15	Each	TAYLOR, GEOFF
VectoBac G	5	Pounds	TAYLOR, GEOFF
VectoMax CG	5	Pounds	McCLELLAND, DANIEL
Natular G30	10	Pounds	McCLELLAND, DANIEL
Natular G30	62	Pounds	TAYLOR, GEOFF
Natular G30	6	Pounds	TAYLOR, GEOFF
Natular G30	1	Pounds	TAYLOR, GEOFF
Natular G30	5	Pounds	TAYLOR, GEOFF
VectoMax CG	2	Pounds	McCLELLAND, DANIEL
VectoMax CG	9	Pounds	McCLELLAND, DANIEL

VectoMax CG	2	Pounds	McCLELLAND, DANIEL
Natular G30	3	Pounds	TAYLOR, GEOFF
Altosid Pellets	5	Pounds	SHABAZIAN, AL
VectoBac G	5.1	Pounds	SHABAZIAN, AL
VectoMax CG	4	Pounds	McCLELLAND, DANIEL
Natular G30	1	Pounds	TAYLOR, GEOFF
Natular G30	3	Pounds	HASHER, CATHERINE
Natular G30	0.6	Pounds	HASHER, CATHERINE
Altosid Pellets	0.5	Pounds	HASHER, CATHERINE
VectoMax CG	0.75	Pounds	HASHER, CATHERINE
VectoMax CG	1	Pounds	HASHER, CATHERINE
Altosid Pellets	0.5	Pounds	HASHER, CATHERINE
VectoMax CG	0.06	Pounds	HASHER, CATHERINE
Natular G30	0.3	Pounds	HASHER, CATHERINE
Natular G30	0.4	Pounds	HASHER, CATHERINE
Natular G30	0.24	Pounds	HASHER, CATHERINE
VectoMax CG	0.32	Pounds	HASHER, CATHERINE
Natular G30	0.32	Pounds	HASHER, CATHERINE
Natular G30	0.3	Pounds	HASHER, CATHERINE
Natular G30	12	Pounds	ALEXANDER, MIKE
Vectobac 12AS	0.234	Gallons	ALEXANDER, MIKE
VectoMax CG	5	Pounds	ALEXANDER, MIKE
Altosid Liquid Larvicide	0.043	Gallons	ALEXANDER, MIKE

Altosid Pellets	2.5	Pounds	ALEXANDER, MIKE
VectoMax CG	10	Pounds	ALEXANDER, MIKE
Natular G30	10	Pounds	ALEXANDER, MIKE
Natular G30	0.25	Pounds	ALEXANDER, MIKE
Vectobac 12AS	0.023	Gallons	ALEXANDER, MIKE
VectoMax CG	8	Pounds	ALEXANDER, MIKE
Altosid Pellets	5	Pounds	ALEXANDER, MIKE
VectoBac G	2	Pounds	ALEXANDER, MIKE
VectoMax CG	0.06	Pounds	HASHER, CATHERINE
Natular G30	2	Pounds	HASHER, CATHERINE
VectoMax CG	0.5	Pounds	HASHER, CATHERINE
Duet	2.52	Gallons	HASHER, CATHERINE
Duet	1.24	Gallons	HASHER, CATHERINE
Duet	0.66	Gallons	HASHER, CATHERINE
Zenivex	0.74	Gallons	HASHER, CATHERINE
Zenivex	0.7	Gallons	HASHER, CATHERINE
Zenivex	0.74	Gallons	HASHER, CATHERINE
Natular G30	0.25	Pounds	HASHER, CATHERINE
Altosid XR Briquets	1	Each	HASHER, CATHERINE
Altosid Pellets	1.25	Pounds	HASHER, CATHERINE
Natular G30	1	Pounds	HASHER, CATHERINE
VectoMax CG	0.75	Pounds	HASHER, CATHERINE

Altosid Pellets	0.3	Pounds	HASHER, CATHERINE
Natular G30	3	Pounds	HASHER, CATHERINE
Altosid XR Briquets	1	Each	HASHER, CATHERINE
Natular G30	1.5	Pounds	HASHER, CATHERINE
Natular G30	0.8	Pounds	HASHER, CATHERINE
VectoMax CG	0.05	Pounds	HASHER, CATHERINE
VectoMax CG	1	Pounds	HASHER, CATHERINE
VectoMax CG	0.05	Pounds	HASHER, CATHERINE
VectoMax CG	0.3	Pounds	HASHER, CATHERINE
Natular G30	0.6	Pounds	HASHER, CATHERINE
VectoMax CG	0.5	Pounds	HASHER, CATHERINE
Natular G30	3	Pounds	BOYER, COREY
Anvil 10+10 ULV	1.7	Gallons	MIMBS, JOE
Anvil 10+10 ULV	5	Gallons	MIMBS, JOE
Anvil 10+10 ULV	5	Gallons	MIMBS, JOE
Anvil 10+10 ULV	1.2	Gallons	MIMBS, JOE
Anvil 10+10 ULV	1	Gallons	MIMBS, JOE
Anvil 10+10 ULV	0.7	Gallons	MIMBS, JOE
Anvil 10+10 ULV	2	Gallons	MIMBS, JOE
Anvil 10+10 ULV	2.49	Gallons	TAYLOR, GEOFF
Anvil 10+10 ULV	2.42	Gallons	TAYLOR, GEOFF
Anvil 10+10 ULV	0.69	Gallons	TAYLOR, GEOFF
Zenivex	2.24	Gallons	TAYLOR, GEOFF
Zenivex	2.36	Gallons	TAYLOR, GEOFF
Zenivex	2.89	Gallons	TAYLOR, GEOFF
Anvil 10+10 ULV	2.94	Gallons	TAYLOR, GEOFF
Anvil 10+10 ULV	2.79	Gallons	TAYLOR, GEOFF
Anvil 10+10 ULV	1.23	Gallons	TAYLOR, GEOFF
Anvil 10+10 ULV	2.56	Gallons	TAYLOR, GEOFF
Zenivex	1.8	Gallons	CLELAND, KELLY
Altosid Pellets	4	Pounds	CLELAND, KELLY
VectoMax CG	4	Pounds	CLELAND, KELLY
VectoMax CG	1	Pounds	CLELAND, KELLY

VectoMax CG	1	Pounds	CLELAND, KELLY
VectoMax CG	1	Pounds	CLELAND, KELLY
VectoMax CG	1	Pounds	CLELAND, KELLY
VectoMax CG	2	Pounds	CLELAND, KELLY
VectoMax CG	1	Pounds	CLELAND, KELLY
VectoMax CG	2	Pounds	CLELAND, KELLY
VectoMax CG	1	Pounds	CLELAND, KELLY
VectoMax CG	1	Pounds	CLELAND, KELLY
VectoMax CG	1.95	Pounds	CLELAND, KELLY
VectoMax CG	2	Pounds	CLELAND, KELLY
VectoMax CG	2	Pounds	CLELAND, KELLY
Altosid Pellets	20	Pounds	CLELAND, KELLY
Altosid Pellets	22	Pounds	CLELAND, KELLY
Altosid Pellets	7	Pounds	CLELAND, KELLY
Natular G30	2.5	Pounds	CLELAND, KELLY
VectoMax CG	1	Pounds	CLELAND, KELLY
Altosid Pellets	1	Pounds	CLELAND, KELLY
Natular G30	2.5	Pounds	CLELAND, KELLY
VectoMax CG	5	Pounds	CLELAND, KELLY
Altosid Pellets	4	Pounds	CLELAND, KELLY
VectoMax CG	10	Pounds	CLELAND, KELLY
VectoMax CG	10	Pounds	CLELAND, KELLY
Altosid Pellets	5	Pounds	CLELAND, KELLY
Natular G30	10	Pounds	CLELAND, KELLY
VectoMax CG	9	Pounds	CLELAND, KELLY
VectoMax CG	10.95	Pounds	CLELAND, KELLY
Altosid Pellets	7	Pounds	CLELAND, KELLY
Altosid Pellets	5	Pounds	CLELAND, KELLY
VectoMax CG	10	Pounds	CLELAND, KELLY
VectoMax CG	10	Pounds	CLELAND, KELLY
Altosid Pellets	2	Pounds	CLELAND, KELLY
Altosid Pellets	1	Pounds	MICKELA, TIMOTHY
Altosid Pellets	3	Pounds	CLELAND, KELLY
Natular G30	4	Pounds	MICKELA, TIMOTHY
VectoMax CG	1	Pounds	CLELAND, KELLY
VectoMax CG	1	Pounds	CLELAND, KELLY
Altosid Pellets	10	Pounds	CLELAND, KELLY
Altosid Pellets	10	Pounds	CLELAND, KELLY
Altosid Pellets	5	Pounds	CLELAND, KELLY
Altosid Pellets	1	Pounds	CLELAND, KELLY
VectoMax CG	2	Pounds	MICKELA, TIMOTHY

VectoMax CG	3	Pounds	MICKELA, TIMOTHY
VectoMax CG	6	Pounds	CLELAND, KELLY
Altosid XR Briquets	2	Each	MIMBS, JOE
VectoMax CG	6	Pounds	MICKELA, TIMOTHY
VectoMax CG	2	Pounds	MICKELA, TIMOTHY
Vectobac 12AS	0.105	Gallons	TAYLOR, GEOFF
VectoMax CG	10	Pounds	McCLELLAND, DANIEL
Vectobac 12AS	0.084	Gallons	McCLELLAND, DANIEL
Vectobac 12AS	0.24	Gallons	TAYLOR, GEOFF
Vectobac 12AS	0.152	Gallons	TAYLOR, GEOFF
Vectobac 12AS	0.055	Gallons	McCLELLAND, DANIEL
Natular G30	24	Pounds	TAYLOR, GEOFF
Altosid Pellets	1	Pounds	ALEXANDER, MIKE
Vectobac 12AS	0.023	Gallons	ALEXANDER, MIKE
VectoMax CG	1	Pounds	ALEXANDER, MIKE
Altosid Pellets	0.125	Pounds	ALEXANDER, MIKE
Vectobac 12AS	0.023	Gallons	ALEXANDER, MIKE
VectoMax CG	2	Pounds	ALEXANDER, MIKE
Altosid Pellets	2.5	Pounds	ALEXANDER, MIKE
Natular G30	18	Pounds	ALEXANDER, MIKE
Altosid Liquid Larvicide	0.019	Gallons	ALEXANDER, MIKE
Altosid Pellets	2.5	Pounds	ALEXANDER, MIKE
VectoBac G	12	Pounds	ALEXANDER, MIKE
Natular G30	25	Pounds	ALEXANDER, MIKE

Vectobac 12AS	0.304	Gallons	ALEXANDER, MIKE
Altosid Pellets	2.5	Pounds	ALEXANDER, MIKE
Altosid Liquid Larvicide	0	Gallons	ALEXANDER, MIKE
Natular G30	17	Pounds	ALEXANDER, MIKE
Natular G30	15	Pounds	ALEXANDER, MIKE
Natular G30	5	Pounds	BOYER, COREY
Natular G30	3	Pounds	ALEXANDER, MIKE
Natular G30	30	Pounds	ALEXANDER, MIKE
Natular G30	10	Pounds	ALEXANDER, MIKE
VectoMax CG	10	Pounds	BOYER, COREY
Natular G30	40	Pounds	McCLELLAND, DANIEL
Natular G30	30	Pounds	ALEXANDER, MIKE
GB 1111 MOSQ. LARVICIDE	4	Gallons	BOYER, COREY
Natular G30	15	Pounds	BOYER, COREY
VectoMax CG	10	Pounds	BOYER, COREY
Altosid Pellets	3	Pounds	BOYER, COREY
Altosid Pellets	3.08	Pounds	BONKRUDE, PETER
Altosid Pellets	3	Pounds	BOYER, COREY
Natular G30	50	Pounds	McCLELLAND, DANIEL
VectoMax CG	16	Pounds	McCLELLAND, DANIEL
VectoMax CG	23	Pounds	McCLELLAND, DANIEL
Altosid Pellets	5	Pounds	ALEXANDER, MIKE
Natular G30	10	Pounds	McCLELLAND, DANIEL
VectoMax CG	5.3	Pounds	McCLELLAND, DANIEL
Altosid Pellets	2.5	Pounds	ALEXANDER, MIKE

Natular G30	22	Pounds	McCLELLAND, DANIEL
Natular G30	10	Pounds	ALEXANDER, MIKE
Altosid Pellets	5	Pounds	ALEXANDER, MIKE
Fourstar Briquet 180 day	5	Each	ALEXANDER, MIKE
Altosid Pellets	5	Pounds	McCLELLAND, DANIEL
VectoMax CG	4	Pounds	McCLELLAND, DANIEL
Natular G30	11	Pounds	BOYER, COREY
Natular G30	10	Pounds	BOYER, COREY
Natular G30	10	Pounds	BOYER, COREY
Altosid Pellets	10	Pounds	BOYER, COREY
Natular G30	10	Pounds	BOYER, COREY
Altosid Pellets	5	Pounds	BOYER, COREY
Altosid Pellets	1	Pounds	BOYER, COREY
VectoMax CG	5	Pounds	ALEXANDER, MIKE
Natular G30	12	Pounds	ALEXANDER, MIKE
VectoMax CG	10	Pounds	ALEXANDER, MIKE
VectoMax CG	9	Pounds	McCLELLAND, DANIEL
Natular G30	8	Pounds	ALEXANDER, MIKE
Natular G30	10	Pounds	HASHER, CATHERINE
Natular G30	5	Pounds	ALEXANDER, MIKE
Natular G30	8	Pounds	ALEXANDER, MIKE
Natular G30	12	Pounds	HASHER, CATHERINE
Natular G30	10	Pounds	ALEXANDER, MIKE
VectoMax CG	0.5	Pounds	ALEXANDER, MIKE
VectoMax CG	0.25	Pounds	ALEXANDER, MIKE

Natular G30	20	Pounds	ALEXANDER, MIKE
VectoMax CG	15	Pounds	ALEXANDER, MIKE
Natular G30	4	Pounds	MIMBS, JOE
Altosid Pellets	3	Pounds	MICKELA, TIMOTHY
Natular G30	1	Pounds	ALEXANDER, MIKE
Altosid Pellets	2	Pounds	SHABAZIAN, AL
VectoMax CG	1	Pounds	ALEXANDER, MIKE
VectoBac G	15	Pounds	ALEXANDER, MIKE
VectoMax CG	6	Pounds	ALEXANDER, MIKE
Natular G30	2	Pounds	BOYER, COREY
VectoLex WDG	10	Pounds	ALEXANDER, MIKE
Altosid Pellets	1.25	Pounds	ALEXANDER, MIKE
VectoMax CG	1	Pounds	HASHER, CATHERINE
Natular G30	1	Pounds	HASHER, CATHERINE
Natular G30	2	Pounds	HASHER, CATHERINE
Natular G30	0.2	Pounds	HASHER, CATHERINE
Altosid Pellets	1.25	Pounds	HASHER, CATHERINE
Altosid Pellets	3.3	Pounds	HASHER, CATHERINE
VectoMax CG	15	Pounds	McCLELLAND, DANIEL
Natular G30	30	Pounds	ALEXANDER, MIKE
Natular G30	7	Pounds	McCLELLAND, DANIEL
VectoMax CG	6	Pounds	McCLELLAND, DANIEL
Natular G30	10	Pounds	ALEXANDER, MIKE

Altosid Pellets	10	Pounds	ALEXANDER, MIKE
VectoMax CG	1	Pounds	McCLELLAND, DANIEL
Natular G30	6	Pounds	McCLELLAND, DANIEL
Natular G30	10	Pounds	ALEXANDER, MIKE
Natular G30	25	Pounds	ALEXANDER, MIKE
Fourstar Briquet 180 day	42	Each	ALEXANDER, MIKE
VectoMax CG	6	Pounds	McCLELLAND, DANIEL
VectoMax CG	6	Pounds	McCLELLAND, DANIEL
Natular G30	35	Pounds	ALEXANDER, MIKE
Natular G30	35	Pounds	ALEXANDER, MIKE
VectoMax CG	0.5	Pounds	McCLELLAND, DANIEL
Natular G30	4	Pounds	McCLELLAND, DANIEL
Altosid Pellets	1.55	Pounds	ALEXANDER, MIKE
Natular G30	3	Pounds	ALEXANDER, MIKE
Fourstar Briquet 180 day	12	Each	ALEXANDER, MIKE
VectoBac G	5	Pounds	ALEXANDER, MIKE
VectoBac G	35	Pounds	ALEXANDER, MIKE
BVA larvicide #2	0.5	Gallons	McCLELLAND, DANIEL
Altosid Liquid Larvicide	0.195	Gallons	ALEXANDER, MIKE
VectoMax CG	55	Pounds	ALEXANDER, MIKE
VectoMax CG	10	Pounds	McCLELLAND, DANIEL
Natular G30	2	Pounds	McCLELLAND, DANIEL

Fourstar Briquet 180 day	25	Each	ALEXANDER, MIKE
Natular G30	5	Pounds	ALEXANDER, MIKE
Natular G30	22	Pounds	MICKELA, TIMOTHY
Altosid Pellets	2.25	Pounds	ALEXANDER, MIKE
VectoBac G	4	Pounds	SHABAZIAN, AL
Fourstar Briquet 180 day	18	Each	ALEXANDER, MIKE
VectoMax CG	15	Pounds	ALEXANDER, MIKE
VectoMax CG	5	Pounds	HASHER, CATHERINE
Altosid Pellets	0.5	Pounds	HASHER, CATHERINE
VectoMax CG	1.44	Pounds	HASHER, CATHERINE
VectoMax CG	1	Pounds	HASHER, CATHERINE
Natular G30	1	Pounds	HASHER, CATHERINE
Natular G30	0.75	Pounds	HASHER, CATHERINE
VectoMax CG	0.5	Pounds	HASHER, CATHERINE
VectoMax CG	0.75	Pounds	HASHER, CATHERINE
GB 1111 MOSQ. LARVICIDE	0.25	Gallons	HASHER, CATHERINE
VectoMax CG	0.75	Pounds	HASHER, CATHERINE
GB 1111 MOSQ. LARVICIDE	0.082	Gallons	HASHER, CATHERINE
Natular G30	0.3	Pounds	HASHER, CATHERINE
Natular G30	3.26	Pounds	HASHER, CATHERINE
VectoMax CG	2.64	Pounds	HASHER, CATHERINE
Altosid Pellets	1.33	Pounds	HASHER, CATHERINE

Natular G30	5	Pounds	HASHER, CATHERINE
VectoMax CG	0.3	Pounds	HASHER, CATHERINE
Natular G30	0.32	Pounds	HASHER, CATHERINE
VectoMax CG	0.3	Pounds	HASHER, CATHERINE
Natular G30	0.8	Pounds	HASHER, CATHERINE
Natular G30	0.3	Pounds	HASHER, CATHERINE
Natular XRT	1	Each	HASHER, CATHERINE
VectoMax CG	0.8	Pounds	HASHER, CATHERINE
Altosid Pellets	0.75	Pounds	HASHER, CATHERINE
VectoMax CG	1	Pounds	HASHER, CATHERINE
VectoMax CG	1	Pounds	HASHER, CATHERINE
VectoMax CG	0.5	Pounds	HASHER, CATHERINE
VectoMax CG	0.8	Pounds	HASHER, CATHERINE
VectoMax CG	2	Pounds	HASHER, CATHERINE
VectoMax CG	0.5	Pounds	HASHER, CATHERINE
Altosid Pellets	0.3	Pounds	HASHER, CATHERINE
Natular G30	0.1	Pounds	HASHER, CATHERINE
Natular G30	0.5	Pounds	HASHER, CATHERINE
Altosid Pellets	0.45	Pounds	HASHER, CATHERINE
Natular G30	0.06	Pounds	HASHER, CATHERINE
VectoMax CG	0.5	Pounds	HASHER, CATHERINE
VectoMax CG	0.5	Pounds	HASHER, CATHERINE

VectoMax CG	0.05	Pounds	HASHER, CATHERINE
VectoMax CG	0.2	Pounds	HASHER, CATHERINE
Natular G30	1	Pounds	HASHER, CATHERINE
Natular G30	0.6	Pounds	HASHER, CATHERINE
Altosid Pellets	0.4	Pounds	HASHER, CATHERINE
VectoMax CG	1	Pounds	HASHER, CATHERINE
VectoMax CG	1	Pounds	HASHER, CATHERINE
VectoMax CG	0.5	Pounds	HASHER, CATHERINE
VectoMax CG	0.25	Pounds	HASHER, CATHERINE
VectoMax CG	0.2	Pounds	HASHER, CATHERINE
Natular G30	0.5	Pounds	HASHER, CATHERINE
VectoMax CG	0.13	Pounds	HASHER, CATHERINE
Natular G30	1	Pounds	HASHER, CATHERINE
VectoMax CG	0.5	Pounds	HASHER, CATHERINE
Altosid Pellets	0.25	Pounds	HASHER, CATHERINE
VectoMax CG	0.25	Pounds	HASHER, CATHERINE
Natular G30	0.1	Pounds	HASHER, CATHERINE
Altosid Pellets	0.3	Pounds	HASHER, CATHERINE
VectoMax CG	0.3	Pounds	HASHER, CATHERINE
Altosid XR Briquets	6	Each	PEARSON, KEVIN
Altosid Pellets	3	Pounds	PEARSON, KEVIN
Natular G30	1	Pounds	PEARSON, KEVIN

VectoMax CG	1	Pounds	PEARSON, KEVIN
Natular G30	24.5	Pounds	PEARSON, KEVIN
VectoMax CG	19	Pounds	PEARSON, KEVIN
VectoMax CG	2	Pounds	HASHER, CATHERINE
VectoMax CG	0.1	Pounds	HASHER, CATHERINE
VectoMax CG	3	Pounds	PEARSON, KEVIN
VectoMax CG	1	Pounds	CLELAND, KELLY
VectoMax CG	0.5	Pounds	CLELAND, KELLY
Altosid Pellets	0.5	Pounds	CLELAND, KELLY
VectoMax CG	0.5	Pounds	CLELAND, KELLY
VectoMax CG	2	Pounds	CLELAND, KELLY
VectoMax CG	1	Pounds	CLELAND, KELLY
VectoMax CG	0.5	Pounds	CLELAND, KELLY
Altosid Pellets	0.12	Pounds	HASHER, CATHERINE
VectoMax CG	1	Pounds	CLELAND, KELLY
Natular G30	10	Pounds	TAYLOR, GEOFF
Natular G30	5	Pounds	TAYLOR, GEOFF
Altosid Pellets	3	Pounds	TAYLOR, GEOFF
VectoMax CG	5	Pounds	TAYLOR, GEOFF
Vectobac 12AS	0.018	Gallons	TAYLOR, GEOFF
BVA larvicide #2	0.25	Gallons	McCLELLAND, DANIEL
Vectobac 12AS	0.018	Gallons	TAYLOR, GEOFF

VectoMax CG	2	Pounds	McCLELLAND, DANIEL
Natular G30	5	Pounds	McCLELLAND, DANIEL
Vectobac 12AS	0.012	Gallons	TAYLOR, GEOFF
Natular G30	5	Pounds	McCLELLAND, DANIEL
Altosid Pellets	2	Pounds	TAYLOR, GEOFF
Natular G30	0.25	Pounds	TAYLOR, GEOFF
Vectobac 12AS	0.023	Gallons	TAYLOR, GEOFF
VectoMax CG	5	Pounds	McCLELLAND, DANIEL
Natular G30	33	Pounds	TAYLOR, GEOFF
VectoMax CG	10	Pounds	McCLELLAND, DANIEL
Altosid Pellets	1.3	Pounds	TAYLOR, GEOFF
Altosid Pellets	5	Pounds	McCLELLAND, DANIEL
Altosid Pellets	3	Pounds	TAYLOR, GEOFF
Altosid Pellets	2	Pounds	TAYLOR, GEOFF
VectoMax CG	0.5	Pounds	McCLELLAND, DANIEL
Natular G30	4	Pounds	McCLELLAND, DANIEL
Natular G30	3	Pounds	McCLELLAND, DANIEL
Altosid Pellets	3	Pounds	McCLELLAND, DANIEL
Vectobac 12AS	0.082	Gallons	TAYLOR, GEOFF
Vectobac 12AS	0.07	Gallons	McCLELLAND, DANIEL
Altosid Pellets	5.5	Pounds	TAYLOR, GEOFF
VectoMax CG	2	Pounds	McCLELLAND, DANIEL
Natular G30	2.5	Pounds	TAYLOR, GEOFF

VectoMax CG	137	Pounds	McCLELLAND, DANIEL
VectoMax CG	21	Pounds	McCLELLAND, DANIEL
Natular G30	32	Pounds	McCLELLAND, DANIEL
Natular G30	27	Pounds	TAYLOR, GEOFF
VectoMax CG	1	Pounds	CLELAND, KELLY
Altosid Pellets	0.25	Pounds	CLELAND, KELLY
Natular G30	0.2	Pounds	HASHER, CATHERINE
Altosid Pellets	1.5	Pounds	TAYLOR, GEOFF
Altosid Pellets	1.7	Pounds	TAYLOR, GEOFF
Natular G30	3	Pounds	TAYLOR, GEOFF
Skeeter Abate	1.7	Pounds	TAYLOR, GEOFF
Natular G30	0.06	Pounds	HASHER, CATHERINE
VectoMax CG	0.3	Pounds	HASHER, CATHERINE
VectoMax CG	0.5	Pounds	HASHER, CATHERINE
VectoMax CG	1.5	Pounds	HASHER, CATHERINE
Natular G30	0.3	Pounds	HASHER, CATHERINE
Altosid Pellets	0.1	Pounds	HASHER, CATHERINE
VectoMax CG	0.33	Pounds	HASHER, CATHERINE
VectoMax CG	0.33	Pounds	HASHER, CATHERINE
Natular G30	0.06	Pounds	HASHER, CATHERINE
VectoMax CG	2.1	Pounds	HASHER, CATHERINE
VectoMax CG	1.5	Pounds	HASHER, CATHERINE
VectoMax CG	1	Pounds	HASHER, CATHERINE

VectoMax CG	1	Pounds	HASHER, CATHERINE
GB 1111 MOSQ. LARVICIDE	0.05	Gallons	HASHER, CATHERINE
VectoMax CG	0.5	Pounds	HASHER, CATHERINE
VectoMax CG	0.05	Pounds	HASHER, CATHERINE
Altosid Pellets	0.09	Pounds	HASHER, CATHERINE
Altosid Pellets	0.3	Pounds	HASHER, CATHERINE
Natular G30	0.06	Pounds	HASHER, CATHERINE
Natular G30	0.06	Pounds	HASHER, CATHERINE
Altosid Pellets	0.16	Pounds	HASHER, CATHERINE
GB 1111 MOSQ. LARVICIDE	0.13	Gallons	HASHER, CATHERINE
Natular G30	0.25	Pounds	HASHER, CATHERINE
Altosid Pellets	0.15	Pounds	HASHER, CATHERINE
VectoMax CG	0.4	Pounds	HASHER, CATHERINE
VectoMax CG	1	Pounds	HASHER, CATHERINE
VectoMax CG	1	Pounds	HASHER, CATHERINE
VectoMax CG	0.015	Pounds	HASHER, CATHERINE
Natular G30	0.03	Pounds	HASHER, CATHERINE
VectoMax CG	0.25	Pounds	HASHER, CATHERINE
Altosid Pellets	0.75	Pounds	HASHER, CATHERINE
VectoMax CG	1	Pounds	HASHER, CATHERINE
Altosid Pellets	0.25	Pounds	HASHER, CATHERINE
VectoMax CG	0.2	Pounds	HASHER, CATHERINE

Natular G30	4	Pounds	HASHER, CATHERINE
Natular G30	1	Pounds	HASHER, CATHERINE
Natular G30	2.5	Pounds	HASHER, CATHERINE
Altosid Pellets	0.25	Pounds	HASHER, CATHERINE
VectoMax CG	0.1	Pounds	HASHER, CATHERINE
Altosid Pellets	0.15	Pounds	HASHER, CATHERINE
VectoMax CG	0.3	Pounds	HASHER, CATHERINE
VectoMax CG	12.5	Pounds	HASHER, CATHERINE
VectoMax CG	0.1	Pounds	HASHER, CATHERINE
VectoMax CG	1	Pounds	HASHER, CATHERINE
Vectobac 12AS	0.234	Gallons	MIMBS, JOE
Altosid Liquid Larvicide	0.039	Gallons	MIMBS, JOE
VectoLex WDG	0.5	Pounds	MIMBS, JOE
Altosid Liquid Larvicide	0.02	Gallons	MIMBS, JOE
Altosid Pellets	0.5	Pounds	SHABAZIAN, AL
VectoBac G	5	Pounds	SHABAZIAN, AL
Natular G30	15	Pounds	SHABAZIAN, AL
Altosid Pellets	17	Pounds	SHABAZIAN, AL
Altosid Pellets	17	Pounds	SHABAZIAN, AL
Altosid Pellets	9.6	Pounds	SHABAZIAN, AL
Natular G30	3	Pounds	SHABAZIAN, AL
VectoMax CG	37	Pounds	McCLELLAND, DANIEL
Natular G30	21.5	Pounds	McCLELLAND, DANIEL
Altosid Pellets	1	Pounds	ALEXANDER, MIKE
Altosid Pellets	1	Pounds	ALEXANDER, MIKE
Natular G30	3	Pounds	CLELAND, KELLY
Altosid Pellets	2	Pounds	ALEXANDER, MIKE

Altosid Pellets	3	Pounds	ALEXANDER, MIKE
Natular G30	1	Pounds	CLELAND, KELLY
Altosid Pellets	5	Pounds	SHABAZIAN, AL
Altosid Pellets	5	Pounds	SHABAZIAN, AL
Altosid Pellets	2	Pounds	SHABAZIAN, AL
Altosid Liquid Larvicide	0.234	Gallons	MICKELA, TIMOTHY
Natular G30	1.5	Pounds	MICKELA, TIMOTHY
Natular G30	0.5	Pounds	MICKELA, TIMOTHY
Natular G30	11	Pounds	MICKELA, TIMOTHY
Natular G30	5	Pounds	MICKELA, TIMOTHY
Natular G30	30	Pounds	MICKELA, TIMOTHY
Natular G30	10	Pounds	MICKELA, TIMOTHY
VectoMax CG	7	Pounds	MICKELA, TIMOTHY
Natular G30	4	Pounds	MICKELA, TIMOTHY
Natular G30	2	Pounds	MICKELA, TIMOTHY
VectoMax CG	4	Pounds	MICKELA, TIMOTHY
VectoMax CG	2	Pounds	CLELAND, KELLY
VectoMax CG	1	Pounds	SHABAZIAN, AL
Natular G30	3	Pounds	MICKELA, TIMOTHY
Natular G30	18	Pounds	MICKELA, TIMOTHY
VectoMax CG	12	Pounds	MICKELA, TIMOTHY
Natular G30	10	Pounds	MICKELA, TIMOTHY
Natular G30	8	Pounds	MICKELA, TIMOTHY
VectoMax CG	10	Pounds	SHABAZIAN, AL
VectoMax CG	70	Pounds	SHABAZIAN, AL
VectoMax CG	64	Pounds	SHABAZIAN, AL

VectoMax CG	10	Pounds	SHABAZIAN, AL
VectoMax CG	45	Pounds	SHABAZIAN, AL
VectoMax CG	30	Pounds	SHABAZIAN, AL
VectoMax CG	100	Pounds	SHABAZIAN, AL
VectoMax CG	90	Pounds	SHABAZIAN, AL
VectoMax CG	40	Pounds	SHABAZIAN, AL
Natular G30	25	Pounds	SHABAZIAN, AL
VectoMax CG	30	Pounds	SHABAZIAN, AL
VectoMax CG	10	Pounds	SHABAZIAN, AL
Natular G30	25	Pounds	SHABAZIAN, AL
Natular G30	25	Pounds	SHABAZIAN, AL
Natular G30	26	Pounds	SHABAZIAN, AL
Natular G30	2	Pounds	SHABAZIAN, AL
Natular G30	18	Pounds	SHABAZIAN, AL
Altosid Pellets	2	Pounds	ALEXANDER, MIKE
Altosid Pellets	2.5	Pounds	ALEXANDER, MIKE
Natular G30	4	Pounds	CLELAND, KELLY
Natular G30	3.84	Pounds	PEARSON, KEVIN
Natular G30	4.44	Pounds	PEARSON, KEVIN
Natular G30	2	Pounds	MICKELA, TIMOTHY
Altosid Pellets	2	Pounds	CLELAND, KELLY
Natular G30	1	Pounds	CLELAND, KELLY
Natular G30	0.01	Pounds	HASHER, CATHERINE
VectoMax CG	0.5	Pounds	HASHER, CATHERINE
Natular G30	2	Pounds	HASHER, CATHERINE
Natular G30	2	Pounds	HASHER, CATHERINE

Altosid Pellets	0.15	Pounds	HASHER, CATHERINE
VectoMax CG	1	Pounds	HASHER, CATHERINE
Natular G30	1.56	Pounds	HASHER, CATHERINE
VectoMax CG	1.3	Pounds	HASHER, CATHERINE
Natular G30	1.3	Pounds	HASHER, CATHERINE
Natular G30	32	Pounds	MICKELA, TIMOTHY
Natular G30	0.5	Pounds	MIMBS, JOE
Altosid Pellets	0.3	Pounds	HASHER, CATHERINE
VectoMax CG	1.25	Pounds	HASHER, CATHERINE
VectoMax CG	0.125	Pounds	HASHER, CATHERINE
Vectobac 12AS	0.023	Gallons	ALEXANDER, MIKE
Altosid Liquid Larvicide	0.012	Gallons	ALEXANDER, MIKE
Natular G30	5	Pounds	ALEXANDER, MIKE
VectoBac G	4	Pounds	SHABAZIAN, AL
Vectobac 12AS	0.05	Gallons	ALEXANDER, MIKE
VectoMax CG	2	Pounds	ALEXANDER, MIKE
Altosid Pellets	2.8	Pounds	ALEXANDER, MIKE
Natular G30	10	Pounds	ALEXANDER, MIKE
Natular G30	1.7	Pounds	HASHER, CATHERINE
Altosid Pellets	10	Pounds	BONKRUDE, PETER
Natular G30	5	Pounds	ALEXANDER, MIKE
VectoMax CG	5	Pounds	ALEXANDER, MIKE

VectoMax CG	0.5	Pounds	ALEXANDER, MIKE
Natular G30	5.25	Pounds	MIMBS, JOE
VectoMax CG	0.2	Pounds	HASHER, CATHERINE
VectoMax CG	0.5	Pounds	HASHER, CATHERINE
Natular G30	0.05	Pounds	HASHER, CATHERINE
Natular G30	0.06	Pounds	HASHER, CATHERINE
VectoMax CG	0.1	Pounds	HASHER, CATHERINE
Altosid Pellets	0.05	Pounds	HASHER, CATHERINE
VectoMax CG	1	Pounds	HASHER, CATHERINE
GB 1111 MOSQ. LARVICIDE	0.15	Gallons	HASHER, CATHERINE
Altosid XR Briquets	1	Each	HASHER, CATHERINE
VectoMax CG	0.05	Pounds	HASHER, CATHERINE
Altosid Pellets	1.25	Pounds	ALEXANDER, MIKE
Natular G30	1	Pounds	CLELAND, KELLY
VectoBac G	5	Pounds	ALEXANDER, MIKE
VectoMax CG	1	Pounds	SHABAZIAN, AL
Altosid Pellets	0.5	Pounds	SHABAZIAN, AL
Natular G30	0.01	Pounds	HASHER, CATHERINE
Altosid Pellets	3	Pounds	HASHER, CATHERINE
VectoMax CG	1.25	Pounds	HASHER, CATHERINE
VectoMax CG	6	Pounds	HASHER, CATHERINE
VectoMax CG	0.1	Pounds	HASHER, CATHERINE
VectoMax CG	1	Pounds	HASHER, CATHERINE

VectoMax CG	4	Pounds	HASHER, CATHERINE
Natular G30	4	Pounds	HASHER, CATHERINE
Altosid Pellets	0.3	Pounds	HASHER, CATHERINE
Altosid Pellets	0.5	Pounds	HASHER, CATHERINE
Altosid Pellets	0.05	Pounds	HASHER, CATHERINE
VectoMax CG	0.1	Pounds	HASHER, CATHERINE
Altosid Pellets	0.1	Pounds	HASHER, CATHERINE
Natular G30	0.25	Pounds	HASHER, CATHERINE
Natular G30	0.3	Pounds	HASHER, CATHERINE
VectoMax CG	0.5	Pounds	HASHER, CATHERINE
Natular G30	0.06	Pounds	HASHER, CATHERINE
Natular G30	0.3	Pounds	HASHER, CATHERINE
VectoMax CG	0.1	Pounds	HASHER, CATHERINE
Natular G30	1	Pounds	HASHER, CATHERINE
Altosid Pellets	0.33	Pounds	HASHER, CATHERINE
VectoBac G	5	Pounds	SHABAZIAN, AL
VectoBac G	5	Pounds	SHABAZIAN, AL
VectoBac G	5	Pounds	SHABAZIAN, AL
VectoBac G	5	Pounds	SHABAZIAN, AL
VectoMax CG	40	Pounds	SHABAZIAN, AL
VectoBac G	20	Pounds	SHABAZIAN, AL
VectoBac G	20	Pounds	SHABAZIAN, AL
VectoBac G	20	Pounds	SHABAZIAN, AL
VectoBac G	20	Pounds	SHABAZIAN, AL
VectoBac G	15	Pounds	SHABAZIAN, AL
VectoBac G	15	Pounds	SHABAZIAN, AL
VectoBac G	15	Pounds	SHABAZIAN, AL
VectoMax CG	10	Pounds	SHABAZIAN, AL
VectoMax CG	7.3	Pounds	SHABAZIAN, AL

Natular G30	10	Pounds	SHABAZIAN, AL
VectoBac G	10	Pounds	SHABAZIAN, AL
VectoBac G	12	Pounds	SHABAZIAN, AL
VectoBac G	10	Pounds	SHABAZIAN, AL
Altosid Pellets	2	Pounds	SHABAZIAN, AL
VectoBac G	10	Pounds	SHABAZIAN, AL
VectoMax CG	3	Pounds	HASHER, CATHERINE
Natular G30	2	Pounds	HASHER, CATHERINE
Natular G30	2	Pounds	HASHER, CATHERINE
Altosid Pellets	1.5	Pounds	HASHER, CATHERINE
VectoMax CG	0.6	Pounds	HASHER, CATHERINE
Altosid Pellets	1	Pounds	HASHER, CATHERINE
VectoMax CG	0.2	Pounds	HASHER, CATHERINE
Natular G30	2	Pounds	PEARSON, KEVIN
Natular G30	1	Pounds	PEARSON, KEVIN
Natular G30	5.7	Pounds	PEARSON, KEVIN
Natular G30	5	Pounds	PEARSON, KEVIN
Natular G30	1	Pounds	PEARSON, KEVIN
Altosid Pellets	0.78	Pounds	HASHER, CATHERINE
Natular G30	1.5	Pounds	HASHER, CATHERINE
VectoMax CG	1.6	Pounds	HASHER, CATHERINE
Altosid Pellets	16	Pounds	MICKELA, TIMOTHY
BVA larvicide #2	4	Gallons	MICKELA, TIMOTHY
Altosid Pellets	6	Pounds	MICKELA, TIMOTHY
Natular G30	3	Pounds	MICKELA, TIMOTHY
Altosid XR Briquets	4	Each	MICKELA, TIMOTHY

Natular G30	5	Pounds	MICKELA, TIMOTHY
VectoMax CG	36	Pounds	MICKELA, TIMOTHY
Natular G30	0.25	Pounds	MIMBS, JOE
Natular G30	0.25	Pounds	MIMBS, JOE
Altosid Briquets	1	Each	MIMBS, JOE
Altosid Pellets	2	Pounds	PEARSON, KEVIN
VectoMax CG	10	Pounds	CLELAND, KELLY
VectoMax CG	7	Pounds	PEARSON, KEVIN
Altosid Pellets	6	Pounds	PEARSON, KEVIN
Natular G30	2	Pounds	CLELAND, KELLY
Altosid Pellets	1	Pounds	CLELAND, KELLY
Natular G30	0.5	Pounds	PEARSON, KEVIN
VectoMax CG	1	Pounds	CLELAND, KELLY
Altosid Pellets	1	Pounds	CLELAND, KELLY
VectoMax CG	1	Pounds	CLELAND, KELLY
VectoMax CG	1	Pounds	CLELAND, KELLY
BVA larvicide #2	0.063	Gallons	MIMBS, JOE
Vectobac 12AS	1.172	Gallons	MIMBS, JOE
VectoLex WDG	5	Pounds	MIMBS, JOE
Altosid Liquid Larvicide	0.195	Gallons	MIMBS, JOE
Natular G30	1	Pounds	ALEXANDER, MIKE
Vectobac 12AS	0.023	Gallons	ALEXANDER, MIKE
Natular G30	1	Pounds	ALEXANDER, MIKE
Altosid Pellets	0.9	Pounds	ALEXANDER, MIKE
Natular G30	1	Pounds	ALEXANDER, MIKE
VectoMax CG	1	Pounds	ALEXANDER, MIKE
Anvil 10+10 ULV	0.55	Gallons	ALEXANDER, MIKE
Anvil 10+10 ULV	0.88	Gallons	ALEXANDER, MIKE
Anvil 10+10 ULV	0.6	Gallons	ALEXANDER, MIKE

Anvil 10+10 ULV	0.88	Gallons	ALEXANDER, MIKE
Anvil 10+10 ULV	0.77	Gallons	ALEXANDER, MIKE
Anvil 10+10 ULV	3.07	Gallons	ALEXANDER, MIKE
Anvil 10+10 ULV	1.1	Gallons	ALEXANDER, MIKE
Anvil 10+10 ULV	0.93	Gallons	ALEXANDER, MIKE
Natular G30	1	Pounds	ALEXANDER, MIKE
VectoMax CG	1	Pounds	ALEXANDER, MIKE
Altosid Pellets	2.5	Pounds	ALEXANDER, MIKE
VectoMax CG	3	Pounds	CLELAND, KELLY
VectoMax CG	3	Pounds	CLELAND, KELLY
Altosid Pellets	4	Pounds	CLELAND, KELLY
VectoMax CG	4	Pounds	CLELAND, KELLY
VectoMax CG	2	Pounds	CLELAND, KELLY
VectoMax CG	2	Pounds	CLELAND, KELLY
VectoMax CG	2	Pounds	CLELAND, KELLY
VectoMax CG	1	Pounds	CLELAND, KELLY
VectoMax CG	2	Pounds	CLELAND, KELLY
Altosid Pellets	1	Pounds	CLELAND, KELLY
VectoMax CG	1	Pounds	CLELAND, KELLY
Vectobac 12AS	1.055	Gallons	CLELAND, KELLY
VectoMax CG	0.5	Pounds	CLELAND, KELLY
VectoMax CG	6	Pounds	MICKELA, TIMOTHY
VectoMax CG	1	Pounds	MICKELA, TIMOTHY
Altosid Pellets	5	Pounds	MICKELA, TIMOTHY
VectoMax CG	3	Pounds	MICKELA, TIMOTHY
Anvil 10+10 ULV	0.5	Gallons	MICKELA, TIMOTHY
Anvil 10+10 ULV	0.5	Gallons	MICKELA, TIMOTHY
Anvil 10+10 ULV	0.75	Gallons	MICKELA, TIMOTHY

Anvil 10+10 ULV	1.5	Gallons	MICKELA, TIMOTHY
Anvil 10+10 ULV	2	Gallons	MICKELA, TIMOTHY
Anvil 10+10 ULV	0.5	Gallons	MICKELA, TIMOTHY
Anvil 10+10 ULV	1.5	Gallons	MICKELA, TIMOTHY
Anvil 10+10 ULV	0.93	Gallons	TAYLOR, GEOFF
Anvil 10+10 ULV	0.75	Gallons	MICKELA, TIMOTHY
Anvil 10+10 ULV	0.75	Gallons	MICKELA, TIMOTHY
Anvil 10+10 ULV	0.85	Gallons	PEARSON, KEVIN
Anvil 10+10 ULV	1.5	Gallons	PEARSON, KEVIN
Anvil 10+10 ULV	1.1	Gallons	SHABAZIAN, AL
Anvil 10+10 ULV	1.5	Gallons	MICKELA, TIMOTHY
Altosid Pellets	4	Pounds	MICKELA, TIMOTHY
Altosid Pellets	2	Pounds	CLELAND, KELLY
Altosid Pellets	2	Pounds	CLELAND, KELLY
Altosid Pellets	3	Pounds	TAYLOR, GEOFF
Altosid Pellets	17	Pounds	TAYLOR, GEOFF
Altosid Pellets	2	Pounds	CLELAND, KELLY
Altosid Pellets	9	Pounds	TAYLOR, GEOFF
Altosid Pellets	12	Pounds	TAYLOR, GEOFF
Altosid Pellets	0.6	Pounds	TAYLOR, GEOFF
VectoMax CG	1.5	Pounds	TAYLOR, GEOFF
Altosid Pellets	0.4	Pounds	SHABAZIAN, AL
Natular G30	0.24	Pounds	HASHER, CATHERINE
VectoMax CG	0.06	Pounds	HASHER, CATHERINE
Altosid Pellets	0.05	Pounds	HASHER, CATHERINE
Altosid Pellets	0.05	Pounds	HASHER, CATHERINE
VectoMax CG	1	Pounds	HASHER, CATHERINE
Anvil 10+10 ULV	2	Gallons	MICKELA, TIMOTHY
Anvil 10+10 ULV	1.25	Gallons	MICKELA, TIMOTHY

Vectobac 12AS	0.047	Gallons	ALEXANDER, MIKE
Altosid Liquid Larvicide	0	Gallons	ALEXANDER, MIKE
Anvil 10+10 ULV	5.7	Gallons	MICKELA, TIMOTHY
Anvil 10+10 ULV	2.2	Gallons	MICKELA, TIMOTHY
Anvil 10+10 ULV	1.5	Gallons	MICKELA, TIMOTHY
Anvil 10+10 ULV	0.5	Gallons	MICKELA, TIMOTHY
Anvil 10+10 ULV	0.5	Gallons	MICKELA, TIMOTHY
Anvil 10+10 ULV	2	Gallons	MICKELA, TIMOTHY
Anvil 10+10 ULV	2.5	Gallons	MICKELA, TIMOTHY
Pyrenone 25-5	2.28	Gallons	MICKELA, TIMOTHY
Anvil 10+10 ULV	0.5	Gallons	MICKELA, TIMOTHY
Anvil 10+10 ULV	1	Gallons	MICKELA, TIMOTHY
Anvil 10+10 ULV	3.5	Gallons	MICKELA, TIMOTHY
Anvil 10+10 ULV	2	Gallons	MICKELA, TIMOTHY
Anvil 10+10 ULV	3.5	Gallons	CLELAND, KELLY
Anvil 10+10 ULV	2.8	Gallons	PEARSON, KEVIN
Anvil 10+10 ULV	4.5	Gallons	PEARSON, KEVIN
Anvil 10+10 ULV	3.25	Gallons	MICKELA, TIMOTHY
Anvil 10+10 ULV	3.5	Gallons	MICKELA, TIMOTHY
Anvil 10+10 ULV	3.9	Gallons	PEARSON, KEVIN
Anvil 10+10 ULV	3.5	Gallons	PEARSON, KEVIN
Anvil 10+10 ULV	0.8	Gallons	SHABAZIAN, AL
Anvil 10+10 ULV	1.75	Gallons	SHABAZIAN, AL
Anvil 10+10 ULV	4.5	Gallons	MICKELA, TIMOTHY
Anvil 10+10 ULV	5	Gallons	CLELAND, KELLY
Duet	0.5	Gallons	CLELAND, KELLY
Duet	1	Gallons	CLELAND, KELLY

Anvil 10+10 ULV	0.6	Gallons	CLELAND, KELLY
Duet	2	Gallons	CLELAND, KELLY
Duet	2	Gallons	CLELAND, KELLY
Anvil 10+10 ULV	0.8	Gallons	CLELAND, KELLY
Anvil 10+10 ULV	0.93	Gallons	ALEXANDER, MIKE
Anvil 10+10 ULV	0.88	Gallons	ALEXANDER, MIKE
Anvil 10+10 ULV	1.25	Gallons	ALEXANDER, MIKE
Anvil 10+10 ULV	1	Gallons	ALEXANDER, MIKE
Anvil 10+10 ULV	0.7	Gallons	ALEXANDER, MIKE
Anvil 10+10 ULV	1.37	Gallons	ALEXANDER, MIKE
Anvil 10+10 ULV	0.83	Gallons	ALEXANDER, MIKE
Anvil 10+10 ULV	1.35	Gallons	ALEXANDER, MIKE
Anvil 10+10 ULV	1.15	Gallons	ALEXANDER, MIKE
Anvil 10+10 ULV	0.75	Gallons	SHABAZIAN, AL
Anvil 10+10 ULV	1	Gallons	CLELAND, KELLY
Anvil 10+10 ULV	0.77	Gallons	ALEXANDER, MIKE
Duet	1	Gallons	CLELAND, KELLY
Duet	1	Gallons	CLELAND, KELLY
Zenivex	1.1	Gallons	CLELAND, KELLY
Zenivex	0.3	Gallons	CLELAND, KELLY
Zenivex	1.7	Gallons	CLELAND, KELLY
Zenivex	1.2	Gallons	CLELAND, KELLY
Zenivex	0.65	Gallons	TAYLOR, GEOFF
Anvil 10+10 ULV	0.89	Gallons	TAYLOR, GEOFF
Anvil 10+10 ULV	0.94	Gallons	TAYLOR, GEOFF
Anvil 10+10 ULV	1.04	Gallons	TAYLOR, GEOFF
Zenivex	0.93	Gallons	TAYLOR, GEOFF
Zenivex	1.05	Gallons	TAYLOR, GEOFF
Zenivex	1.05	Gallons	TAYLOR, GEOFF
Zenivex	1	Gallons	CLELAND, KELLY
Zenivex	1.17	Gallons	PEARSON, KEVIN
Zenivex	1.05	Gallons	PEARSON, KEVIN
Anvil 10+10 ULV	1	Gallons	MICKELA, TIMOTHY

Zenivex	0.6	Gallons	CLELAND, KELLY
Anvil 10+10 ULV	1.36	Gallons	TAYLOR, GEOFF
Zenivex	1.09	Gallons	TAYLOR, GEOFF
Anvil 10+10 ULV	0.77	Gallons	TAYLOR, GEOFF
Anvil 10+10 ULV	0.97	Gallons	TAYLOR, GEOFF
Anvil 10+10 ULV	1.02	Gallons	TAYLOR, GEOFF
Anvil 10+10 ULV	0.9	Gallons	TAYLOR, GEOFF
Zenivex	0.85	Gallons	TAYLOR, GEOFF
Zenivex	1.1	Gallons	TAYLOR, GEOFF
Zenivex	1.02	Gallons	TAYLOR, GEOFF
Zenivex	0.53	Gallons	ALEXANDER, MIKE
Zenivex	1.2	Gallons	CLELAND, KELLY
Zenivex	1	Gallons	PEARSON, KEVIN
Zenivex	1	Gallons	PEARSON, KEVIN
Anvil 10+10 ULV	0.64	Gallons	ALEXANDER, MIKE
Zenivex	0.97	Gallons	HASHER, CATHERINE
Zenivex	0.86	Gallons	HASHER, CATHERINE
Anvil 10+10 ULV	0.88	Gallons	HASHER, CATHERINE
Anvil 10+10 ULV	0.87	Gallons	HASHER, CATHERINE
Zenivex	0.87	Gallons	HASHER, CATHERINE
Zenivex	0.82	Gallons	HASHER, CATHERINE
Zenivex	0.78	Gallons	HASHER, CATHERINE
Natular G30	0.75	Pounds	MIMBS, JOE
Natular XRT	2	Each	MIMBS, JOE
VectoMax CG	50	Pounds	CLELAND, KELLY
VectoMax CG	30	Pounds	CLELAND, KELLY
VectoMax CG	17	Pounds	CLELAND, KELLY
VectoMax CG	20	Pounds	CLELAND, KELLY
Altosid Pellets	12	Pounds	CLELAND, KELLY
VectoMax CG	12	Pounds	CLELAND, KELLY
VectoMax CG	10	Pounds	CLELAND, KELLY
VectoMax CG	8	Pounds	CLELAND, KELLY
VectoMax CG	7	Pounds	PEARSON, KEVIN
VectoMax CG	17.5	Pounds	CLELAND, KELLY

VectoMax CG	4	Pounds	CLELAND, KELLY
Altosid Liquid Larvicide	4	Gallons	CLELAND, KELLY
VectoMax CG	10	Pounds	CLELAND, KELLY
Altosid Liquid Larvicide	0.016	Gallons	CLELAND, KELLY
Altosid Liquid Larvicide	0.016	Gallons	CLELAND, KELLY
VectoMax CG	10.8	Pounds	CLELAND, KELLY
Vectobac 12AS	0.094	Gallons	CLELAND, KELLY
Altosid Liquid Larvicide	0.016	Gallons	CLELAND, KELLY
Altosid Liquid Larvicide	0.016	Gallons	CLELAND, KELLY
Altosid Liquid Larvicide	0.016	Gallons	CLELAND, KELLY
VectoMax CG	5	Pounds	CLELAND, KELLY
VectoMax CG	4	Pounds	PEARSON, KEVIN
Altosid Pellets	1	Pounds	CLELAND, KELLY
Altosid Pellets	2	Pounds	CLELAND, KELLY
VectoMax CG	2	Pounds	CLELAND, KELLY
VectoMax CG	0.5	Pounds	CLELAND, KELLY
VectoMax CG	1	Pounds	CLELAND, KELLY
VectoMax CG	2	Pounds	CLELAND, KELLY
VectoMax CG	1	Pounds	CLELAND, KELLY
VectoMax CG	1	Pounds	CLELAND, KELLY
Natular G30	1	Pounds	CLELAND, KELLY
VectoMax CG	0.2	Pounds	CLELAND, KELLY
VectoLex CG	0.5	Pounds	CLELAND, KELLY
VectoMax CG	1	Pounds	CLELAND, KELLY
VectoMax CG	1	Pounds	CLELAND, KELLY
VectoMax CG	5	Pounds	CLELAND, KELLY
VectoMax CG	5	Pounds	CLELAND, KELLY
VectoMax CG	0.5	Pounds	CLELAND, KELLY
VectoMax CG	0.5	Pounds	CLELAND, KELLY
Altosid Pellets	2	Pounds	CLELAND, KELLY
Altosid Pellets	2	Pounds	CLELAND, KELLY
Natular G30	0.5	Pounds	CLELAND, KELLY
Altosid Pellets	1	Pounds	CLELAND, KELLY
Altosid Pellets	9	Pounds	CLELAND, KELLY
Altosid Pellets	5	Pounds	CLELAND, KELLY
Altosid Pellets	11	Pounds	CLELAND, KELLY
Altosid Pellets	3	Pounds	CLELAND, KELLY

VectoMax CG	1	Pounds	CLELAND, KELLY
VectoMax CG	2	Pounds	CLELAND, KELLY
Natular G30	6	Pounds	TAYLOR, GEOFF
VectoMax CG	5	Pounds	McCLELLAND, DANIEL
Natular G30	4	Pounds	TAYLOR, GEOFF
VectoMax CG	2	Pounds	McCLELLAND, DANIEL
VectoMax CG	1.5	Pounds	TAYLOR, GEOFF
VectoBac G	1	Pounds	TAYLOR, GEOFF
Altosid Pellets	6	Pounds	CLELAND, KELLY
Natular G30	0.5	Pounds	MICKELA, TIMOTHY
Natular XRT	20	Each	MICKELA, TIMOTHY
VectoMax CG	0.05	Pounds	CLELAND, KELLY
Natular G30	3	Pounds	MICKELA, TIMOTHY
Natular G30	3	Pounds	MICKELA, TIMOTHY
VectoMax CG	9	Pounds	MICKELA, TIMOTHY
Altosid Pellets	3	Pounds	MICKELA, TIMOTHY
VectoMax CG	2	Pounds	McCLELLAND, DANIEL
Natular G30	1.5	Pounds	McCLELLAND, DANIEL
Natular G30	1	Pounds	TAYLOR, GEOFF
VectoMax CG	1	Pounds	CLELAND, KELLY
VectoMax CG	6	Pounds	CLELAND, KELLY
Altosid Pellets	1	Pounds	CLELAND, KELLY
VectoMax CG	2	Pounds	CLELAND, KELLY
Altosid Pellets	0.5	Pounds	CLELAND, KELLY
VectoMax CG	2	Pounds	McCLELLAND, DANIEL
Vectobac 12AS	0.013	Gallons	ALEXANDER, MIKE
VectoMax CG	1	Pounds	ALEXANDER, MIKE

Altosid Pellets	0.5	Pounds	ALEXANDER, MIKE
Natular G30	10	Pounds	BOYER, COREY
Natular G30	10	Pounds	BOYER, COREY
VectoMax CG	2	Pounds	ALEXANDER, MIKE
Natular G30	1	Pounds	BONKRUDE, PETER
Natular G30	0.5	Pounds	BOYER, COREY
Natular G30	9	Pounds	BOYER, COREY
VectoMax CG	3	Pounds	BOYER, COREY
Natular G30	25	Pounds	ALEXANDER, MIKE
Natular G30	2	Pounds	ALEXANDER, MIKE
Natular G30	10	Pounds	ALEXANDER, MIKE
Natular G30	15	Pounds	ALEXANDER, MIKE
Natular XRT	1	Each	ALEXANDER, MIKE
VectoMax CG	0.3	Pounds	HASHER, CATHERINE
VectoMax CG	2	Pounds	BOYER, COREY
VectoMax CG	5	Pounds	BOYER, COREY
Natular G30	15	Pounds	TAYLOR, GEOFF
Natular G30	30	Pounds	McCLELLAND, DANIEL
Altosid Pellets	12.5	Pounds	ALEXANDER, MIKE
VectoMax CG	25	Pounds	ALEXANDER, MIKE
VectoBac G	6	Pounds	SHABAZIAN, AL
Altosid Pellets	1	Pounds	ALEXANDER, MIKE
VectoMax CG	1	Pounds	ALEXANDER, MIKE
Altosid Liquid Larvicide	0.007	Gallons	ALEXANDER, MIKE

VectoMax CG	5	Pounds	McCLELLAND, DANIEL
Altosid Liquid Larvicide	0.004	Gallons	ALEXANDER, MIKE
Altosid Liquid Larvicide	0.067	Gallons	ALEXANDER, MIKE
VectoMax CG	2	Pounds	McCLELLAND, DANIEL
VectoMax CG	5	Pounds	ALEXANDER, MIKE
Altosid Pellets	2.5	Pounds	SHABAZIAN, AL
VectoBac G	5	Pounds	SHABAZIAN, AL
VectoMax CG	10	Pounds	ALEXANDER, MIKE
Natular G30	2	Pounds	SHABAZIAN, AL
Natular G30	7	Pounds	SHABAZIAN, AL
Natular G30	40	Pounds	ALEXANDER, MIKE
Natular G30	2	Pounds	ALEXANDER, MIKE
VectoMax CG	5	Pounds	ALEXANDER, MIKE
VectoMax CG	3	Pounds	ALEXANDER, MIKE
VectoMax CG	30	Pounds	ALEXANDER, MIKE
Altosid Liquid Larvicide	0.02	Gallons	ALEXANDER, MIKE
Natular G30	5	Pounds	McCLELLAND, DANIEL
VectoBac G	5	Pounds	ALEXANDER, MIKE
Altosid Liquid Larvicide	0.02	Gallons	ALEXANDER, MIKE
Natular G30	3	Pounds	McCLELLAND, DANIEL
Natular G30	55	Pounds	ALEXANDER, MIKE
VectoBac G	5	Pounds	ALEXANDER, MIKE
VectoBac G	20	Pounds	ALEXANDER, MIKE

VectoMax CG	40	Pounds	ALEXANDER, MIKE
Altosid Liquid Larvicide	0.078	Gallons	ALEXANDER, MIKE
Natular G30	15	Pounds	McCLELLAND, DANIEL
Natular G30	100	Pounds	ALEXANDER, MIKE
BVA larvicide #2	5	Gallons	CLELAND, KELLY
VectoBac G	150	Pounds	ALEXANDER, MIKE
VectoMax CG	20	Pounds	ALEXANDER, MIKE
VectoBac G	136	Pounds	ALEXANDER, MIKE
VectoMax CG	40	Pounds	ALEXANDER, MIKE
VectoMax CG	5	Pounds	ALEXANDER, MIKE
VectoBac G	10	Pounds	ALEXANDER, MIKE
VectoMax CG	5	Pounds	ALEXANDER, MIKE
Altosid Liquid Larvicide	0.02	Gallons	ALEXANDER, MIKE
Natular G30	2	Pounds	BOYER, COREY
Natular G30	12	Pounds	ALEXANDER, MIKE
Natular G30	7	Pounds	ALEXANDER, MIKE
VectoMax CG	10	Pounds	ALEXANDER, MIKE
VectoMax CG	5	Pounds	ALEXANDER, MIKE
VectoMax CG	5	Pounds	ALEXANDER, MIKE
Altosid Liquid Larvicide	0.039	Gallons	ALEXANDER, MIKE
Altosid Pellets	5	Pounds	ALEXANDER, MIKE
Natular G30	8	Pounds	McCLELLAND, DANIEL
VectoMax CG	3	Pounds	McCLELLAND, DANIEL

Altosid Pellets	4	Pounds	McCLELLAND, DANIEL
Altosid Pellets	5	Pounds	BOYER, COREY
Natular G30	15	Pounds	ALEXANDER, MIKE
VectoMax CG	15	Pounds	ALEXANDER, MIKE
Natular G30	2.075	Pounds	ALEXANDER, MIKE
BVA larvicide #2	0.5	Gallons	McCLELLAND, DANIEL
Altosid Pellets	7.25	Pounds	McCLELLAND, DANIEL
Altosid Pellets	0.125	Pounds	ALEXANDER, MIKE
Altosid Pellets	17.49	Pounds	ALEXANDER, MIKE
VectoMax CG	69.5	Pounds	ALEXANDER, MIKE
VectoMax CG	40	Pounds	ALEXANDER, MIKE
VectoMax CG	35	Pounds	ALEXANDER, MIKE
Natular G30	0.13	Pounds	HASHER, CATHERINE
Natular G30	2.5	Pounds	HASHER, CATHERINE
Altosid Pellets	0.5	Pounds	HASHER, CATHERINE
Natular G30	0.12	Pounds	HASHER, CATHERINE
VectoMax CG	0.125	Pounds	HASHER, CATHERINE
VectoMax CG	1	Pounds	HASHER, CATHERINE
Natular G30	7.8	Pounds	HASHER, CATHERINE
VectoMax CG	6	Pounds	HASHER, CATHERINE
VectoMax CG	3	Pounds	MICKELA, TIMOTHY
Altosid XR Briquets	12	Each	MICKELA, TIMOTHY

Natular G30	5	Pounds	MICKELA, TIMOTHY
Natular G30	10	Pounds	MICKELA, TIMOTHY
Natular G30	5	Pounds	MICKELA, TIMOTHY
Natular G30	8	Pounds	MICKELA, TIMOTHY
Natular G30	7	Pounds	MICKELA, TIMOTHY

Habitat	Lat	Long
Marsh	40.487098000000	-122.288004000000
Creek Isolation	40.522161000000	-122.478079000000
Pond	40.687228000000	-122.641359000000
Temporary pool (Storm water)	40.689153000000	-122.641442000000
Temporary pool (Storm water)	40.689153000000	-122.641442000000
RIVER ISOLATIONS	40.598381000000	-122.442050000000
RIVER ISOLATIONS	40.598381000000	-122.442050000000
RIVER ISOLATIONS	40.598381000000	-122.442050000000
RIVER ISOLATIONS	40.598381000000	-122.442050000000
WETLAND	40.707919000000	-122.636987000000
DRAIN, NATURAL	40.698481000000	-122.637095000000
SWAMP/SLOUGH	40.702377000000	-122.639979000000
Temporary pool (Storm water)	40.711234000000	-122.637294000000
CREEK	40.585830000000	-122.300096000000
CREEK	40.585830000000	-122.300096000000
CREEK	40.585830000000	-122.300096000000
CREEK	40.585830000000	-122.300096000000
DRAIN (Culvert In/Outfall)	40.449635000000	-122.289275000000
RIVER ISOLATIONS	40.459355000000	-122.230648000000
RIVER ISOLATIONS	40.471918000000	-122.265961000000
RIVER ISOLATIONS	40.471918000000	-122.265961000000
RIVER ISOLATIONS	40.471918000000	-122.265961000000
RIVER ISOLATIONS	40.471918000000	-122.265961000000
RIVER ISOLATIONS	40.471918000000	-122.267592000000
RIVER ISOLATIONS	40.471918000000	-122.267592000000
RIVER ISOLATIONS	40.471918000000	-122.267592000000
RIVER ISOLATIONS	40.471918000000	-122.267592000000

Temporary pool (Storm water), DRAIN, NATURAL	40.438039000000	-122.284309000000
Agricultural Drain	40.414948000000	-122.225918000000
Agricultural Drain	40.414948000000	-122.225918000000
WETLAND	40.419474000000	-122.234870000000
WETLAND	40.419474000000	-122.234870000000
WETLAND	40.419474000000	-122.234870000000
RIVER ISOLATIONS	40.462981000000	-122.254024000000
RIVER ISOLATIONS	40.462981000000	-122.254024000000
RIVER ISOLATIONS	40.463587000000	-122.256181000000
RIVER ISOLATIONS	40.463587000000	-122.256181000000
RIVER ISOLATIONS	40.463587000000	-122.256181000000
WETLAND	40.417537000000	-122.239287000000
WETLAND	40.417537000000	-122.239287000000
WETLAND	40.417537000000	-122.239287000000
WETLAND	40.417537000000	-122.239287000000
Pasture, Agricultural Drain	40.420419000000	-122.241616000000
Pasture, Agricultural Drain	40.420419000000	-122.241616000000
Pasture	40.441882000000	-122.269888000000
DRAIN, NATURAL	40.574560000000	-122.247485000000
DRAIN, NATURAL	40.574560000000	-122.247485000000
DRAIN, NATURAL	40.574560000000	-122.247485000000
Man-made Ditch	40.603503000000	-122.355954000000
Sewer POND	40.606418000000	-122.357755000000
VERNAL POOL	40.536153000000	-122.309897000000

VERNAL POOL	40.499261000000	-122.312094000000
Agricultural Drain	40.403222000000	-122.222867000000
Agricultural Drain	40.403222000000	-122.222867000000
Agricultural Drain	40.403222000000	-122.222867000000
Pasture	40.516566000000	-122.323363000000
Sumps, Channel (unlined), DRAIN (Culvert In/Outfall)	40.508433000000	-122.314073000000
Sumps, Channel (unlined), DRAIN (Culvert In/Outfall)	40.508433000000	-122.314073000000
Channel (unlined)	40.544942000000	-122.348994000000
Channel (unlined)	40.544942000000	-122.348994000000
Channel (unlined)	40.544942000000	-122.348994000000
Channel (unlined)	40.544942000000	-122.348994000000
Channel (unlined)	40.544942000000	-122.348994000000
Sumps	40.563401000000	-122.318343000000
Sumps	40.562428000000	-122.318025000000
Seepage	40.491216000000	-122.296109000000
DRAIN (Culvert In/Outfall)	40.565072000000	-122.320920000000
DRAIN (Culvert In/Outfall)	40.565072000000	-122.320920000000
	40.551461000000	-122.377906000000
	40.551461000000	-122.377906000000
SWAMP/SLOUGH	40.564816000000	-122.374090000000
RIVER ISOLATIONS, SWAMP/SLOUGH	40.565518000000	-122.374703000000

RIVER ISOLATIONS, SWAMP/SLOUGH	40.565518000000	-122.374703000000
RIVER ISOLATIONS, SWAMP/SLOUGH	40.565518000000	-122.374703000000
RIVER ISOLATIONS, SWAMP/SLOUGH	40.565518000000	-122.374703000000
SWAMP/SLOUGH	40.483645000000	-122.330184000000
SWAMP/SLOUGH	40.483645000000	-122.330184000000
Creek Isolation	40.509443000000	-122.367429000000
Tail Water, Agricultural Drain, Agricultural Drain	40.544268000000	-122.380578000000
Tail Water, Agricultural Drain, Agricultural Drain	40.544268000000	-122.380578000000
Tail Water, Agricultural Drain, Agricultural Drain	40.544268000000	-122.380578000000
Tail Water, Agricultural Drain, Agricultural Drain	40.544268000000	-122.380578000000
Tail Water, Agricultural Drain, Agricultural Drain	40.544268000000	-122.380578000000
Tail Water, Agricultural Drain, Agricultural Drain	40.544268000000	-122.380578000000
Creek Isolation	40.515967000000	-122.370449000000
Agricultural Drain	40.478005000000	-122.343426000000
Agricultural Drain	40.478005000000	-122.343426000000
Agricultural Drain	40.478005000000	-122.343426000000
Agricultural Drain, Marsh, SWAMP/SLOUGH	40.476197000000	-122.344382000000
Agricultural Drain, Marsh, SWAMP/SLOUGH	40.476197000000	-122.344382000000
Stock Pond	40.476466000000	-122.342971000000
Agricultural Drain, Marsh, SWAMP/SLOUGH	40.476349000000	-122.341573000000
Creek Isolation, CREEK, SWAMP/SLOUGH	40.469586000000	-122.321644000000
Agricultural Drain, Seepage	40.475195000000	-122.340067000000

Agricultural Drain, Seepage	40.475195000000	-122.340067000000
Agricultural Drain, Seepage	40.475195000000	-122.340067000000
Marsh	40.557806000000	-122.161724000000
Marsh	40.557806000000	-122.161724000000
VERNAL POOL	40.483628000000	-122.355340000000
VERNAL POOL	40.483628000000	-122.355340000000
SEEPAGE OR DRAIN	40.681175000000	-122.351524000000
SEEPAGE OR DRAIN	40.681175000000	-122.351524000000
SEEPAGE OR DRAIN	40.681175000000	-122.351524000000
SEEPAGE OR DRAIN	40.681175000000	-122.351524000000
SEEPAGE OR DRAIN	40.681175000000	-122.351524000000
SEEPAGE OR DRAIN	40.681175000000	-122.351524000000
SEEPAGE OR DRAIN	40.687007000000	-122.362548000000
SEEPAGE OR DRAIN	40.687007000000	-122.362548000000
SEEPAGE OR DRAIN	40.684630000000	-122.400615000000
SEEPAGE OR DRAIN	40.684630000000	-122.400615000000
SEEPAGE OR DRAIN	40.684630000000	-122.400615000000
SEEPAGE OR DRAIN	40.684630000000	-122.400615000000
SEEPAGE OR DRAIN	40.677076000000	-122.376694000000
RIVER ISOLATIONS	40.469740000000	-122.262354000000
RIVER ISOLATIONS	40.469740000000	-122.262354000000
RIVER ISOLATIONS	40.469740000000	-122.262354000000
RIVER ISOLATIONS	40.469740000000	-122.262354000000

RIVER ISOLATIONS	40.469740000000	-122.262354000000
RIVER ISOLATIONS	40.469740000000	-122.262354000000
RIVER ISOLATIONS	40.467789000000	-122.259351000000
RIVER ISOLATIONS	40.467789000000	-122.259351000000
RIVER ISOLATIONS	40.467789000000	-122.259351000000
RIVER ISOLATIONS	40.467789000000	-122.259351000000
RIVER ISOLATIONS	40.467789000000	-122.259351000000
RIVER ISOLATIONS	40.467789000000	-122.259351000000
SEEPAGE OR DRAIN, SEEPAGE OR DRAIN	40.726213000000	-122.325485000000
SEEPAGE OR DRAIN	40.682088000000	-122.352354000000
SEEPAGE OR DRAIN	40.682088000000	-122.352354000000
	40.854190000000	-122.357469000000
	40.854190000000	-122.357469000000
	40.854190000000	-122.357469000000
	40.854190000000	-122.357469000000
	40.854190000000	-122.357469000000
	40.854190000000	-122.357469000000
Man-made Ditch	40.675971000000	-122.366983000000
Man-made Ditch	40.675971000000	-122.366983000000
Man-made Ditch	40.675971000000	-122.366983000000
Man-made Ditch	40.675971000000	-122.366983000000
Man-made Ditch	40.675971000000	-122.366983000000

Man-made Ditch	40.675971000000	-122.366983000000
Man-made Ditch	40.670418000000	-122.379083000000
Man-made Ditch	40.670418000000	-122.379083000000
CREEK	40.683384000000	-122.348330000000
CREEK	40.683384000000	-122.348330000000
CREEK	40.683384000000	-122.348330000000
CREEK	40.683384000000	-122.348330000000
CREEK	40.683384000000	-122.348330000000
CREEK	40.683384000000	-122.348330000000
CREEK	40.680374000000	-122.359763000000
CREEK	40.680374000000	-122.359763000000
CREEK	40.477406000000	-122.453029000000
	40.590672000000	-122.282093000000
	40.590672000000	-122.282093000000
	40.590672000000	-122.282093000000
	40.590672000000	-122.282093000000
	40.590672000000	-122.282093000000
	40.590672000000	-122.282093000000
	40.590672000000	-122.282093000000
	40.519026000000	-122.370846000000
	40.519026000000	-122.370846000000
	40.519026000000	-122.370846000000
	40.519026000000	-122.370846000000
	40.519026000000	-122.370846000000
	40.519026000000	-122.370846000000
	40.519026000000	-122.370846000000
	40.519026000000	-122.370846000000
	40.519026000000	-122.370846000000
	40.519026000000	-122.370846000000
	40.519026000000	-122.370846000000
CREEK	40.612708000000	-122.368721000000
CREEK	40.612708000000	-122.368721000000
CREEK	40.614256000000	-122.367136000000

CREEK	40.595195000000	-122.400090000000
CREEK	40.595195000000	-122.400090000000
CREEK	40.595195000000	-122.400090000000
Creek Isolation	40.595195000000	-122.400090000000
Creek Isolation	40.595195000000	-122.400090000000
Creek Isolation	40.595195000000	-122.400090000000
Creek Isolation	40.595195000000	-122.400090000000
Man-made Ditch	40.595205000000	-122.379669000000
CREEK	40.587757000000	-122.422942000000
CREEK	40.587757000000	-122.422942000000
CREEK	40.587757000000	-122.422942000000
RIVER ISOLATIONS	40.592265000000	-122.388218000000
RIVER ISOLATIONS	40.592265000000	-122.388218000000
RIVER ISOLATIONS	40.592265000000	-122.388218000000
RIVER ISOLATIONS	40.592265000000	-122.388218000000
CREEK	40.614135000000	-122.380000000000
RIVER ISOLATIONS	40.587482000000	-122.364430000000
RIVER ISOLATIONS	40.587482000000	-122.364430000000
VERNAL POOL	40.590011000000	-122.372546000000
RIVER ISOLATIONS	40.588485000000	-122.372108000000
RIVER ISOLATIONS	40.584110000000	-122.366293000000
RIVER ISOLATIONS	40.584110000000	-122.366293000000
RIVER ISOLATIONS	40.584110000000	-122.366293000000
RIVER ISOLATIONS	40.584110000000	-122.366293000000
DRAIN, NATURAL	40.576501000000	-122.377493000000
DRAIN, NATURAL	40.576501000000	-122.377493000000
DRAIN, NATURAL	40.576501000000	-122.377493000000
DRAIN, NATURAL	40.576501000000	-122.377493000000
DRAIN, NATURAL	40.576501000000	-122.377493000000
DRAIN, NATURAL	40.576501000000	-122.377493000000
DRAIN, NATURAL	40.576501000000	-122.377493000000
RIVER ISOLATIONS	40.569730000000	-122.374318000000
RIVER ISOLATIONS	40.569730000000	-122.374318000000
RIVER ISOLATIONS	40.569730000000	-122.374318000000
RIVER ISOLATIONS	40.573472000000	-122.368809000000
RIVER ISOLATIONS	40.573472000000	-122.368809000000
RIVER ISOLATIONS	40.573472000000	-122.368809000000
RIVER ISOLATIONS	40.573472000000	-122.368809000000
RIVER ISOLATIONS	40.573472000000	-122.368809000000
RIVER ISOLATIONS	40.573472000000	-122.368809000000
RIVER ISOLATIONS	40.573472000000	-122.368809000000

RIVER ISOLATIONS	40.573472000000	-122.368809000000
VERNAL POOL	40.572629000000	-122.336544000000
Temporary pool (Storm water)	40.576647000000	-122.328817000000
CREEK	40.568179000000	-122.322232000000
	40.567353000000	-122.321768000000
Agricultural Drain	40.544288000000	-122.380846000000
Agricultural Drain	40.544288000000	-122.380846000000
Agricultural Drain	40.544288000000	-122.380846000000
Agricultural Drain	40.544288000000	-122.380846000000
	40.484163000000	-122.354709000000
	40.484163000000	-122.354709000000
	40.484163000000	-122.354709000000
RIVER ISOLATIONS	40.471654000000	-122.309810000000
RIVER ISOLATIONS	40.472697000000	-122.266913000000
RIVER ISOLATIONS	40.472697000000	-122.266913000000
RIVER ISOLATIONS	40.472697000000	-122.266913000000
RIVER ISOLATIONS	40.469142000000	-122.270050000000
RIVER ISOLATIONS	40.469142000000	-122.270050000000
RIVER ISOLATIONS	40.469142000000	-122.270050000000
SWAMP/SLOUGH	40.468086800000	-122.261928000000
SWAMP/SLOUGH	40.468086800000	-122.261928000000
SWAMP/SLOUGH	40.468086800000	-122.261928000000
SWAMP/SLOUGH	40.468086800000	-122.261928000000
RIVER ISOLATIONS	40.462707000000	-122.255887000000

RIVER ISOLATIONS	40.462707000000	-122.255887000000
RIVER ISOLATIONS	40.462707000000	-122.255887000000
RIVER ISOLATIONS	40.462707000000	-122.255887000000
RIVER ISOLATIONS	40.462707000000	-122.255887000000
CREEK	40.459903000000	-122.267214000000
	40.458805000000	-122.339570000000
WETLAND	40.447085000000	-122.288384000000
Pasture, Agricultural Drain	40.450816000000	-122.270894000000
Pasture, Agricultural Drain	40.450816000000	-122.270894000000
CREEK	40.444342000000	-122.300217000000
WETLAND	40.445240000000	-122.284056000000
Agricultural Drain	40.446749000000	-122.266177100000
Pasture	40.391500000000	-122.296912000000
Pasture	40.391500000000	-122.296912000000
WETLAND	40.392017000000	-122.286725000000
SWAMP/SLOUGH	40.395526000000	-122.285116000000
SWAMP/SLOUGH	40.395526000000	-122.285116000000
SWAMP/SLOUGH	40.395526000000	-122.285116000000
Pasture	40.398038000000	-122.260003000000
Pasture	40.398038000000	-122.260003000000
Pasture	40.398038000000	-122.260003000000
Pasture	40.398038000000	-122.260003000000
Pasture	40.396805000000	-122.257613000000
Pasture	40.396805000000	-122.257613000000
Pasture	40.396805000000	-122.257613000000

WETLAND	40.401574000000	-122.246908000000
WETLAND	40.401574000000	-122.246908000000
WETLAND	40.401574000000	-122.246908000000
WETLAND	40.401574000000	-122.246908000000
Pasture	40.400720000000	-122.250722000000
Agricultural Drain	40.398368000000	-122.251475000000
Pasture	40.376763000000	-122.307582000000
Pasture	40.376763000000	-122.307582000000
Pasture	40.376763000000	-122.307582000000
Pasture	40.376763000000	-122.307582000000
Pasture	40.376763000000	-122.307582000000
Pasture	40.376763000000	-122.307582000000
Pasture	40.378014000000	-122.306595000000
Pasture	40.387271000000	-122.267316000000
Pasture	40.387271000000	-122.267316000000
Pasture, Agricultural Drain	40.388572000000	-122.266643000000
Pasture, Agricultural Drain	40.388572000000	-122.266643000000
Pasture, Agricultural Drain	40.388572000000	-122.266643000000
Pasture	40.384000000000	##################
WETLAND	40.385000000000	-122.270002000000
WETLAND	40.385000000000	-122.270002000000
Pasture	40.385626000000	-122.260465000000
Pasture	40.385626000000	-122.260465000000
SWAMP/SLOUGH	40.380961000000	-122.259289000000
SWAMP/SLOUGH	40.380961000000	-122.259289000000

Pasture	40.388871000000	-122.247202000000
Pasture	40.388871000000	-122.247202000000
Temporary pool (Storm water)	40.639385000000	-122.308222000000
DRAIN (Culvert In/Outfall)	40.561592000000	-122.320440000000
RIVER ISOLATIONS	40.460628000000	-122.228602000000
RIVER ISOLATIONS	40.460628000000	-122.228602000000
RIVER ISOLATIONS	40.460628000000	-122.228602000000
Pasture	40.441681000000	-122.255780000000
Pasture	40.441681000000	-122.255780000000
Pasture	40.438495000000	-122.258873000000
Agricultural Drain	40.441165300000	-122.224930000000
Agricultural Drain	40.443673000000	-122.233421000000
CREEK	40.675416000000	-122.385711000000
CREEK	40.675416000000	-122.385711000000
CREEK	40.675416000000	-122.385711000000
CREEK	40.675416000000	-122.385711000000
CREEK	40.675416000000	-122.385711000000
CREEK	40.675416000000	-122.385711000000
Channel	40.433986000000	-122.229921000000
Channel	40.433986000000	-122.229921000000
Agricultural Drain	40.433170000000	-122.226107000000
Agricultural Drain	40.433170000000	-122.226107000000
Agricultural Drain	40.433170000000	-122.226107000000

Agricultural Drain	40.437394000000	-122.214678000000
Pasture	40.427907000000	-122.229647000000
Pasture	40.427907000000	-122.229647000000
Pasture	40.427907000000	-122.229647000000
Pasture	40.419672000000	-122.226898000000
Pasture	40.419672000000	-122.226898000000
Pasture	40.414603000000	-122.223974000000
Pasture	40.414603000000	-122.223974000000
Pasture	40.414603000000	-122.223974000000
Pasture	40.414603000000	-122.223974000000
Agricultural Drain	40.411148000000	-122.222748000000
Agricultural Drain	40.411148000000	-122.222748000000
Agricultural Drain	40.411148000000	-122.222748000000
Agricultural Drain	40.411148000000	-122.222748000000
Agricultural Drain	40.411148000000	-122.222748000000
WETLAND	40.392113000000	-122.228312000000
WETLAND	40.391742000000	-122.220248000000
WETLAND	40.391742000000	-122.220248000000
WETLAND	40.391742000000	-122.220248000000
WETLAND	40.391742000000	-122.220248000000
DRAIN, NATURAL	40.394417000000	-122.217420000000
Agricultural Drain	40.400199000000	-122.215959000000

Agricultural Drain	40.400199000000	-122.215959000000
Pasture	40.392293000000	-122.211971000000
WETLAND	40.387301000000	-122.208187000000
WETLAND	40.387301000000	-122.208187000000
WETLAND	40.387301000000	-122.208187000000
WETLAND	40.387301000000	-122.208187000000
WETLAND	40.387301000000	-122.208187000000
CREEK	40.690111000000	-122.386945000000
CREEK	40.690111000000	-122.386945000000
Pond	40.694524000000	-122.402077000000
Pond	40.694524000000	-122.402077000000
Pond	40.694524000000	-122.402077000000
Pond	40.694524000000	-122.402077000000
Pond	40.694524000000	-122.402077000000
Pond	40.694524000000	-122.402077000000
Pond	40.694524000000	-122.402077000000
Pond	40.694524000000	-122.402077000000
Pond	40.694524000000	-122.402077000000
Man-made Ditch, DRAIN, NATURAL	40.692027000000	-122.401014000000
Man-made Ditch, DRAIN, NATURAL	40.692027000000	-122.401014000000
Man-made Ditch, DRAIN, NATURAL	40.692027000000	-122.401014000000
Man-made Ditch, DRAIN, NATURAL	40.692027000000	-122.401014000000

SEEPAGE OR DRAIN	40.689051000000	-122.398789000000
CREEK	40.684559000000	-122.399625000000
CREEK	40.684559000000	-122.399625000000
CREEK	40.684559000000	-122.399625000000
CREEK	40.684559000000	-122.399625000000
CREEK	40.684559000000	-122.399625000000
CREEK	40.684559000000	-122.399625000000
CREEK	40.684559000000	-122.399625000000
CREEK	40.684559000000	-122.399625000000
CREEK	40.684559000000	-122.399625000000
CREEK	40.684559000000	-122.399625000000
CREEK	40.684559000000	-122.399625000000
Pond	40.684657000000	-122.388842000000
Pond	40.684657000000	-122.388842000000
Pond	40.684657000000	-122.388842000000
CREEK	40.681585000000	-122.368131000000
Man-made Ditch	40.683863000000	-122.361285000000
Man-made Ditch	40.683863000000	-122.361285000000
Man-made Ditch	40.683863000000	-122.361285000000
Man-made Ditch	40.683863000000	-122.361285000000
Man-made Ditch	40.683863000000	-122.361285000000
Man-made Ditch	40.683863000000	-122.361285000000

Man-made Ditch	40.683863000000	-122.361285000000
Man-made Ditch	40.683863000000	-122.361285000000
CREEK	40.680877000000	-122.400176000000
CREEK	40.680877000000	-122.400176000000
CREEK	40.680877000000	-122.400176000000
CREEK	40.680877000000	-122.400176000000
CREEK	40.680877000000	-122.400176000000
CREEK	40.680877000000	-122.400176000000
CREEK	40.680877000000	-122.400176000000
CREEK	40.681609000000	-122.388374000000
	40.668808000000	-122.381911000000
Man-made Ditch	40.671901000000	-122.353592000000
CREEK	40.677022000000	-122.358887000000
CREEK	40.677022000000	-122.358887000000
CREEK	40.677022000000	-122.358887000000
CREEK	40.677022000000	-122.358887000000
CREEK	40.678991000000	-122.347435000000
CREEK	40.678991000000	-122.347435000000
CREEK	40.678991000000	-122.347435000000
CREEK, DRAIN, NATURAL	40.664044000000	-122.379052000000
CREEK, DRAIN, NATURAL	40.664044000000	-122.379052000000
CREEK, DRAIN, NATURAL	40.664044000000	-122.379052000000

CREEK, DRAIN, NATURAL	40.664044000000	-122.379052000000
Pasture, Pasture	40.660525000000	-122.379521000000
Pasture, Pasture	40.660525000000	-122.379521000000
Man-made Ditch	40.665154000000	-122.353976000000
Man-made Ditch	40.665154000000	-122.353976000000
CREEK	40.639412000000	-122.360592000000
CREEK	40.624958000000	-122.402732000000
CREEK	40.624958000000	-122.402732000000
CREEK	40.624958000000	-122.402732000000
CREEK	40.624958000000	-122.402732000000
CREEK	40.624854000000	-122.400859000000
CREEK	40.624854000000	-122.400859000000
CREEK	40.624854000000	-122.400859000000
CREEK	40.624854000000	-122.400859000000
CREEK	40.624854000000	-122.400859000000
WIDE AREA INDUSTRIAL, Temporary pool (Storm water), Catch Basin, gutters, Seepage, DRAIN, NATURAL, DRAIN (Culvert In/Outfall)	40.508426000000	-122.381449000000
WIDE AREA INDUSTRIAL, Temporary pool (Storm water), Catch Basin, gutters, Seepage, DRAIN, NATURAL, DRAIN (Culvert In/Outfall)	40.508426000000	-122.381449000000
Stock Pond, Agricultural Drain	40.511701000000	-122.383010000000
Pond, DRAIN, NATURAL	40.525606000000	-122.372897000000
Agricultural Drain	40.552167000000	-122.381051000000
Agricultural Drain	40.552167000000	-122.381051000000
Agricultural Drain	40.551359000000	-122.381806000000

Agricultural Drain	40.551359000000	-122.381806000000
Agricultural Drain	40.551359000000	-122.381806000000
Tail Water	40.545492000000	-122.381362000000
Tail Water	40.545492000000	-122.381362000000
Pond, Temporary pool (Storm water), SWAMP/SLOUGH	40.546567000000	-122.379997000000
Pond, Temporary pool (Storm water), SWAMP/SLOUGH	40.546567000000	-122.379997000000
Pasture	40.542236000000	-122.379700000000
Pasture	40.542236000000	-122.379700000000
Sewer POND	40.507631000000	-122.377734000000
Sewer POND	40.507631000000	-122.377734000000
SWAMP/SLOUGH	40.509516000000	-122.375867000000
RIVER ISOLATIONS, SWAMP/SLOUGH	40.508203000000	-122.368889000000
RIVER ISOLATIONS, SWAMP/SLOUGH	40.508203000000	-122.368889000000
Agricultural Drain	40.487327000000	-122.364013000000
Creek Isolation, CREEK	40.480866000000	-122.352117000000
RIVER ISOLATIONS	40.487217000000	-122.332403000000
RIVER ISOLATIONS	40.487217000000	-122.332403000000
RIVER ISOLATIONS	40.487217000000	-122.332403000000
Agricultural Drain, Marsh, SWAMP/SLOUGH	40.482632000000	-122.259432000000
Agricultural Drain, Marsh, SWAMP/SLOUGH	40.482632000000	-122.259432000000
Agricultural Drain	40.487602000000	-122.359770000000
Agricultural Drain	40.487602000000	-122.359770000000
Agricultural Drain	40.475238000000	-122.338823000000

Pasture	40.473576000000	-122.337194000000
Pasture	40.473576000000	-122.337194000000
Pasture	40.473576000000	-122.337194000000
Pasture	40.473576000000	-122.337194000000
CREEK	40.624928000000	-122.379389000000
CREEK	40.624928000000	-122.379389000000
SEEPAGE OR DRAIN, Agricultural Drain	40.666153000000	-122.335308900000
Catch Basin, gutters, Broken or leaking pipes	40.472335000000	-122.319345000000
Catch Basin, gutters, Broken or leaking pipes	40.472335000000	-122.319345000000
Catch Basin, gutters, Broken or leaking pipes	40.472335000000	-122.319345000000
Catch Basin, gutters, Broken or leaking pipes	40.472335000000	-122.319345000000
Pond	40.723429000000	-122.321582000000
CREEK	40.716954000000	-122.329356000000
CREEK	40.716954000000	-122.329356000000
CREEK	40.716954000000	-122.329356000000
DRAIN, NATURAL	40.714203000000	-122.318234000000
DRAIN, NATURAL	40.714203000000	-122.318234000000
DRAIN, NATURAL	40.714203000000	-122.318234000000
DRAIN, NATURAL	40.714203000000	-122.318234000000
Man-made Ditch	40.707575000000	-122.337320000000
Man-made Ditch	40.707575000000	-122.337320000000
Man-made Ditch	40.707575000000	-122.337320000000
CREEK	40.705185000000	-122.325763000000

CREEK	40.705185000000	-122.325763000000
CREEK	40.705185000000	-122.325763000000
CREEK	40.705185000000	-122.325763000000
CREEK	40.699414000000	-122.321911000000
CREEK	40.687080000000	-122.323926000000
CREEK	40.687080000000	-122.323926000000
CREEK	40.689432000000	-122.282648000000
CREEK	40.689432000000	-122.282648000000
DRAIN, NATURAL	40.679259000000	-122.328265000000
DRAIN, NATURAL	40.679259000000	-122.328265000000
Seepage	40.670765000000	-122.330119000000
Seepage	40.670765000000	-122.330119000000
Seepage	40.670765000000	-122.330119000000
CREEK	40.675717000000	-122.325705000000
CREEK	40.675717000000	-122.325705000000
CREEK	40.672444000000	-122.325236000000
SEEPAGE OR DRAIN, CREEK	40.668078000000	-122.332068000000
SEEPAGE OR DRAIN, CREEK	40.668078000000	-122.332068000000
SEEPAGE OR DRAIN, CREEK	40.668078000000	-122.332068000000
SEEPAGE OR DRAIN, CREEK	40.668078000000	-122.332068000000
SEEPAGE OR DRAIN, CREEK	40.668078000000	-122.332068000000
SEEPAGE OR DRAIN, CREEK	40.668078000000	-122.332068000000

Agricultural Drain	40.671376000000	-122.331116000000
Agricultural Drain	40.671376000000	-122.331116000000
Agricultural Drain	40.671376000000	-122.331116000000
Agricultural Drain	40.671376000000	-122.331116000000
Agricultural Drain	40.671376000000	-122.331116000000
Agricultural Drain	40.671376000000	-122.331116000000
Agricultural Drain	40.671376000000	-122.331116000000
Agricultural Drain	40.671376000000	-122.331116000000
Man-made Ditch	40.671613000000	-122.329830000000
Man-made Ditch	40.671613000000	-122.329830000000
CREEK	40.639462000000	-122.320761000000
CREEK	40.639462000000	-122.320761000000
CREEK	40.639462000000	-122.320761000000
CREEK	40.639462000000	-122.320761000000
Agricultural Drain	40.564384000000	-122.157093000000
Agricultural Drain	40.564384000000	-122.157093000000
Pasture	40.557626000000	-122.205109000000
Pasture	40.557626000000	-122.205109000000
Pasture	40.557626000000	-122.205109000000
Pasture	40.557626000000	-122.205109000000
VERNAL POOL	40.539988000000	-122.176381000000
Tail Water	40.527818000000	-122.372710000000
Tail Water	40.527818000000	-122.372710000000
RIVER ISOLATIONS	40.445939000000	-122.216319000000
RIVER ISOLATIONS	40.445939000000	-122.216319000000
RIVER ISOLATIONS	40.445939000000	-122.216319000000
RIVER ISOLATIONS	40.445201000000	-122.214699000000

RIVER ISOLATIONS	40.445201000000	-122.214699000000
RIVER ISOLATIONS	40.445201000000	-122.214699000000
Agricultural Drain	40.398848000000	-122.177026000000
Agricultural Drain	40.398848000000	-122.177026000000
Agricultural Drain	40.398848000000	-122.177026000000
CREEK	40.561104000000	-122.337552000000
CREEK	40.554694000000	-122.346531000000
CREEK	40.553511000000	-122.342392000000
Sumps	40.560883000000	-122.319843000000
VERNAL POOL	40.548739000000	-122.316534000000
VERNAL POOL	40.543124000000	-122.336831000000
Agricultural Drain	40.531806000000	-122.314830000000
CREEK	40.533887000000	-122.313521000000
Creek Isolation, CREEK	40.533130000000	-122.309903000000
	40.521557000000	-122.310482000000
WETLAND	40.513780000000	-122.307930000000
WETLAND	40.513780000000	-122.307930000000
WETLAND	40.513780000000	-122.307930000000
Creek Isolation	40.506213000000	-122.307906000000
Channel (unlined)	40.503344000000	-122.306646000000
Creek Isolation	40.474817000000	-122.302074000000
Creek Isolation	40.474817000000	-122.302074000000
WETLAND	40.543846000000	-122.308740000000
VERNAL POOL	40.518300000000	-122.274548000000
VERNAL POOL	40.506568000000	-122.261295000000
VERNAL POOL	40.506568000000	-122.261295000000

VERNAL POOL, WETLAND	40.506623000000	-122.265546000000
VERNAL POOL	40.493999000000	-122.296853000000
Temporary pool (Storm water), SWAMP/SLOUGH, VERNAL POOL, WETLAND	40.503843000000	-122.261961000000
VERNAL POOL	40.500716000000	-122.260389000000
VERNAL POOL	40.500716000000	-122.260389000000
VERNAL POOL	40.500716000000	-122.260389000000
VERNAL POOL	40.491045000000	-122.258407000000
VERNAL POOL	40.495689000000	-122.259651000000
VERNAL POOL	40.495689000000	-122.259651000000
VERNAL POOL	40.482632000000	-122.259432000000
Temporary pool (Storm water), VERNAL POOL	40.480508000000	-122.257078000000
VERNAL POOL	40.491045000000	-122.253952000000
Temporary pool (Storm water)	40.476736000000	-122.291460000000
SWAMP/SLOUGH	40.477197000000	-122.254512000000
RIVER ISOLATIONS	40.463821000000	-122.233672000000
RIVER ISOLATIONS	40.463821000000	-122.233672000000
RIVER ISOLATIONS	40.463821000000	-122.233672000000
Temporary pool (Storm water)	40.615291000000	-122.491767000000
Temporary pool (Storm water)	40.615039000000	-122.491258000000
Tail Water	40.486949000000	-122.315354000000
Creek Isolation	40.576401000000	-122.431492000000
Creek Isolation	40.576401000000	-122.431492000000
Fish Ponds	40.677438000000	-122.330608000000
Fish Ponds	40.677438000000	-122.330608000000
Fish Ponds	40.677438000000	-122.330608000000
Fish Ponds	40.677438000000	-122.330608000000

Fish Ponds	40.677438000000	-122.330608000000
Fish Ponds	40.677438000000	-122.330608000000
SWAMP/SLOUGH	40.673436000000	-122.331298000000
SWAMP/SLOUGH	40.673436000000	-122.331298000000
SWAMP/SLOUGH	40.673436000000	-122.331298000000
CREEK	40.559747000000	-122.305973000000
Man-made Ditch, DRAIN, NATURAL	40.572658000000	-122.235930000000
CREEK	40.665448000000	-122.343249000000
CREEK	40.665448000000	-122.343249000000
CREEK	40.665448000000	-122.343249000000
RIVER ISOLATIONS	40.465137000000	-122.255531000000
RIVER ISOLATIONS	40.465137000000	-122.255531000000
RIVER ISOLATIONS	40.465137000000	-122.255531000000
RIVER ISOLATIONS	40.465137000000	-122.255531000000
RIVER ISOLATIONS	40.467256000000	-122.271054000000
RIVER ISOLATIONS	40.467256000000	-122.271054000000
RIVER ISOLATIONS	40.467256000000	-122.271054000000
Pasture, Agricultural Drain	40.441000000000	-122.267392000000
Agricultural Drain	40.400822000000	-122.274247000000
SWAMP/SLOUGH	40.376749000000	-122.330075000000
Creek Isolation, SWAMP/SLOUGH	40.385006000000	-122.252504000000
Creek Isolation, SWAMP/SLOUGH	40.385006000000	-122.252504000000

Creek Isolation, SWAMP/SLOUGH	40.385006000000	-122.252504000000
Temporary pool (Storm water)	40.650933000000	-122.322433000000
CREEK, DRAIN, NATURAL	40.671311000000	-122.381444000000
CREEK, DRAIN, NATURAL	40.671311000000	-122.381444000000
CREEK, DRAIN, NATURAL	40.671311000000	-122.381444000000
CREEK, DRAIN, NATURAL	40.671311000000	-122.381444000000
CREEK, DRAIN, NATURAL	40.671311000000	-122.381444000000
CREEK, DRAIN, NATURAL	40.671311000000	-122.381444000000
CREEK, DRAIN, NATURAL	40.671311000000	-122.381444000000
CREEK, DRAIN, NATURAL	40.671311000000	-122.381444000000
CREEK, DRAIN, NATURAL	40.671311000000	-122.381444000000
CREEK, DRAIN, NATURAL	40.671311000000	-122.381444000000
RIVER ISOLATIONS	40.443261000000	-122.212153000000
RIVER ISOLATIONS	40.443261000000	-122.212153000000
Temporary pool (Storm water), CREEK	40.439679000000	-122.267439000000
Man-made Ditch	40.596009000000	-122.244824000000
Tail Water	40.608879000000	-122.229365000000
CREEK	40.699588000000	-122.358226000000
CREEK	40.699588000000	-122.358226000000
CREEK	40.699588000000	-122.358226000000
CREEK	40.699588000000	-122.358226000000
CREEK	40.699588000000	-122.358226000000
CREEK	40.699588000000	-122.358226000000

CREEK	40.699588000000	-122.358226000000
CREEK	40.684406000000	-122.369202000000
CREEK	40.684406000000	-122.369202000000
CREEK	40.684406000000	-122.369202000000
CREEK	40.684406000000	-122.369202000000
CREEK	40.684406000000	-122.369202000000
CREEK	40.684406000000	-122.369202000000
Man-made Ditch	40.691750000000	-122.385968000000
CREEK	40.689370000000	-122.390072000000
SEEPAGE OR DRAIN	40.688506000000	-122.320168000000
DRAIN, NATURAL	40.687906000000	-122.323789000000
DRAIN, NATURAL	40.687906000000	-122.323789000000
SEEPAGE OR DRAIN	40.669608000000	-122.335253000000
SEEPAGE OR DRAIN	40.669608000000	-122.335253000000
SEEPAGE OR DRAIN	40.669608000000	-122.335253000000
Pasture	40.513156000000	-121.983912000000
Pasture	40.513156000000	-121.983912000000
Pasture	40.513156000000	-121.983912000000
Pasture	40.513156000000	-121.983912000000
SWAMP/SLOUGH	40.514362000000	-121.987046000000
SWAMP/SLOUGH	40.514362000000	-121.987046000000
SWAMP/SLOUGH	40.514362000000	-121.987046000000
SWAMP/SLOUGH	40.514362000000	-121.987046000000
SWAMP/SLOUGH	40.514362000000	-121.987046000000
SWAMP/SLOUGH	40.514362000000	-121.987046000000
SWAMP/SLOUGH	40.514362000000	-121.987046000000
SWAMP/SLOUGH	40.514362000000	-121.987046000000
SWAMP/SLOUGH	40.514362000000	-121.987046000000
SWAMP/SLOUGH	40.514362000000	-121.987046000000

	40.510441000000	-121.988680000000
	40.510441000000	-121.988680000000
	40.510441000000	-121.988680000000
	40.510441000000	-121.988680000000
	40.510441000000	-121.988680000000
	40.510441000000	-121.988680000000
RIVER ISOLATIONS	41.131759000000	-122.318273000000
RIVER ISOLATIONS	41.131759000000	-122.318273000000
RIVER ISOLATIONS	41.131759000000	-122.318273000000
RIVER ISOLATIONS	41.131759000000	-122.318273000000
RIVER ISOLATIONS	41.131759000000	-122.318273000000
RIVER ISOLATIONS	41.131759000000	-122.318273000000
RIVER ISOLATIONS	41.131759000000	-122.318273000000
Temporary pool (Storm water)	40.687975000000	-122.641614000000
Creek Isolation	40.690243000000	-122.640831000000
DRAIN, NATURAL	40.691155000000	-122.641365000000
Temporary pool (Storm water)	40.693443000000	-122.638694000000
Temporary pool (Storm water)	40.685381000000	-122.639346000000
Man-made Ditch	41.129175000000	-122.322042000000
Man-made Ditch	41.129175000000	-122.322042000000
CREEK	40.694983000000	-122.280354000000
Pasture	40.695142000000	-122.282877000000
Pasture	40.695142000000	-122.282877000000
Pasture	40.695142000000	-122.282877000000
Pasture	40.695142000000	-122.282877000000
Pasture	40.695142000000	-122.282877000000

Pasture	40.695142000000	-122.282877000000
Pasture	40.695142000000	-122.282877000000
Fish Ponds	40.597426000000	-122.227133000000
SEEPAGE OR DRAIN, Man-made Ditch	40.597130000000	-122.226890000000
SEEPAGE OR DRAIN, Man-made Ditch	40.597130000000	-122.226890000000
Man-made Ditch	40.664605000000	-122.362139000000
RIVER ISOLATIONS	40.597214000000	-122.440757000000
RIVER ISOLATIONS	40.597214000000	-122.440757000000
RIVER ISOLATIONS	40.597214000000	-122.440757000000
RIVER ISOLATIONS	40.597214000000	-122.440757000000
RIVER ISOLATIONS	40.598675000000	-122.441573000000
Temporary pool (Storm water)	40.525684000000	-122.473760000000
CREEK	40.597821000000	-122.438911000000
CREEK	40.597821000000	-122.438911000000
CREEK	40.597821000000	-122.438911000000
CREEK	40.597821000000	-122.438911000000
Marsh	40.619801000000	-122.343689000000
CREEK	40.623369000000	-122.309357000000
CREEK	40.623369000000	-122.309357000000
CREEK	40.623369000000	-122.309357000000
RIVER ISOLATIONS	40.465478000000	-122.269780000000
RIVER ISOLATIONS	40.465478000000	-122.269780000000
RIVER ISOLATIONS	40.468544000000	-122.261007000000
RIVER ISOLATIONS	40.468544000000	-122.261007000000
RIVER ISOLATIONS	40.471390000000	-122.264673000000
RIVER ISOLATIONS	40.471390000000	-122.264673000000
	40.399812000000	-122.218438000000
	40.399812000000	-122.218438000000
	40.399812000000	-122.218438000000

	40.399812000000	-122.218438000000
	40.399812000000	-122.218438000000
	40.399812000000	-122.218438000000
	40.399812000000	-122.218438000000
	40.399812000000	-122.218438000000
RIVER ISOLATIONS	40.465501000000	-122.261216000000
RIVER ISOLATIONS	40.465501000000	-122.261216000000
RIVER ISOLATIONS	40.465501000000	-122.261216000000
CREEK	40.582505000000	-122.402696000000
CREEK	40.582505000000	-122.402696000000
CREEK	40.582505000000	-122.402696000000
CREEK	40.582505000000	-122.402696000000
CREEK	40.582505000000	-122.402696000000
CREEK	40.582505000000	-122.402696000000
CREEK	40.633595000000	-122.372102000000
Creek Isolation	40.622065000000	-122.375639000000
Creek Isolation	40.622065000000	-122.375639000000
Creek Isolation	40.622065000000	-122.375639000000
Creek Isolation	40.622065000000	-122.375639000000
CREEK, CREEK	40.574060000000	-122.331088000000
CREEK	40.604765000000	-122.428063000000
RIVER ISOLATIONS	40.544125000000	-122.368597000000
RIVER ISOLATIONS	40.544125000000	-122.368597000000
RIVER ISOLATIONS	40.544125000000	-122.368597000000
RIVER ISOLATIONS	40.544125000000	-122.368597000000
	40.547367000000	-122.369620000000
	40.547367000000	-122.369620000000
	40.547367000000	-122.369620000000

	40.505300000000	-122.336591000000
	40.505300000000	-122.336591000000
	40.505300000000	-122.336591000000
	40.505300000000	-122.336591000000
	40.505300000000	-122.336591000000
	40.505300000000	-122.336591000000
	40.505300000000	-122.336591000000
	40.505300000000	-122.336591000000
	40.505300000000	-122.336591000000
	40.505300000000	-122.336591000000
	40.505300000000	-122.336591000000
RIVER ISOLATIONS	40.472758000000	-122.313474000000
RIVER ISOLATIONS	40.553674000000	-122.374586000000
RIVER ISOLATIONS	40.553674000000	-122.374586000000
RIVER ISOLATIONS	40.510130000000	-122.363618000000
RIVER ISOLATIONS	40.510130000000	-122.363618000000
RIVER ISOLATIONS	40.533534000000	-122.356580000000
RIVER ISOLATIONS	40.496451000000	-122.343331000000
RIVER ISOLATIONS	40.496451000000	-122.343331000000
RIVER ISOLATIONS	40.502287000000	-122.364501000000
RIVER ISOLATIONS	40.502287000000	-122.364501000000
RIVER ISOLATIONS	40.502287000000	-122.364501000000
DRAIN, NATURAL	40.693159000000	-122.400917000000
CREEK	40.679276000000	-122.363459000000
CREEK	40.679276000000	-122.363459000000
CREEK	40.679276000000	-122.363459000000
CREEK	40.679276000000	-122.363459000000
	40.551163000000	-122.358571000000
	40.551163000000	-122.358571000000

RIVER ISOLATIONS	40.465378000000	-122.256681000000
RIVER ISOLATIONS	40.465378000000	-122.256681000000
	40.503422000000	-122.321422000000
	40.503422000000	-122.321422000000
	40.503422000000	-122.321422000000
	40.503422000000	-122.321422000000
	40.503422000000	-122.321422000000
	40.503422000000	-122.321422000000
	40.503422000000	-122.321422000000
	40.503422000000	-122.321422000000
	40.503422000000	-122.321422000000
	40.503422000000	-122.321422000000
	40.503422000000	-122.321422000000
	40.503422000000	-122.321422000000
	40.503422000000	-122.321422000000
	40.503422000000	-122.321422000000
	40.503422000000	-122.321422000000
	40.503422000000	-122.321422000000
	40.503422000000	-122.321422000000
	40.503422000000	-122.321422000000
	40.503422000000	-122.321422000000
	40.503422000000	-122.321422000000
	40.503422000000	-122.321422000000
	40.503422000000	-122.321422000000
	40.503422000000	-122.321422000000
	40.503422000000	-122.321422000000
	40.503422000000	-122.321422000000
	40.589140000000	-122.378650000000
	40.589140000000	-122.378650000000

	40.589140000000	-122.378650000000
	40.597688000000	-122.396066000000
	40.597688000000	-122.396066000000
	40.597688000000	-122.396066000000
	40.466847000000	-122.266675000000
	40.466847000000	-122.266675000000
	40.466847000000	-122.266675000000
	40.466847000000	-122.266675000000
	40.466847000000	-122.266675000000
	40.466847000000	-122.266675000000
	40.466847000000	-122.266675000000
	40.466847000000	-122.266675000000
	40.466847000000	-122.266675000000
	40.466847000000	-122.266675000000
	40.466847000000	-122.266675000000
	40.466847000000	-122.266675000000
	40.466847000000	-122.266675000000
	40.582374000000	-122.385323000000
	40.582374000000	-122.385323000000
	40.582374000000	-122.385323000000
	40.582374000000	-122.385323000000
	40.582374000000	-122.385323000000
	40.582374000000	-122.385323000000
	40.499851000000	-122.364101000000
	40.499851000000	-122.364101000000
	40.499851000000	-122.364101000000
	40.499851000000	-122.364101000000
	40.499851000000	-122.364101000000
	40.499851000000	-122.364101000000
	40.499851000000	-122.364101000000
	40.499851000000	-122.364101000000
	40.499851000000	-122.364101000000
	40.499851000000	-122.364101000000
	40.580132000000	-122.365793000000

	40.580132000000	-122.365793000000
	40.474172000000	-122.324864000000
	40.474172000000	-122.324864000000
	40.474172000000	-122.324864000000
	40.474172000000	-122.324864000000
	40.474172000000	-122.324864000000
	40.474172000000	-122.324864000000
	40.474172000000	-122.324864000000
	40.474172000000	-122.324864000000
	40.474172000000	-122.324864000000
	40.474172000000	-122.324864000000
	40.474172000000	-122.324864000000
	40.474172000000	-122.324864000000
	40.474172000000	-122.324864000000
	40.474172000000	-122.324864000000
	40.675518000000	-122.382951000000
	40.675518000000	-122.382951000000
	40.675518000000	-122.382951000000
	40.675518000000	-122.382951000000
	40.675518000000	-122.382951000000
	40.675518000000	-122.382951000000
	40.675518000000	-122.382951000000
DRAIN, NATURAL	40.611865000000	-122.355376000000
SWAMP/SLOUGH	40.616946000000	-122.342906000000
RIVER ISOLATIONS	40.593654000000	-122.429229000000
RIVER ISOLATIONS	40.593654000000	-122.429229000000
RIVER ISOLATIONS	40.593654000000	-122.429229000000
RIVER ISOLATIONS	40.593654000000	-122.429229000000
RIVER ISOLATIONS	40.593654000000	-122.429229000000
RIVER ISOLATIONS	40.593654000000	-122.429229000000
RIVER ISOLATIONS	40.593654000000	-122.429229000000
RIVER ISOLATIONS	40.593654000000	-122.429229000000
RIVER ISOLATIONS	40.593654000000	-122.429229000000
VERNAL POOL	40.594574000000	-122.372244000000

Temporary pool (Storm water)	40.597228000000	-122.377159000000
Creek Isolation	40.592503000000	-122.419528000000
Creek Isolation	40.592503000000	-122.419528000000
Creek Isolation	40.592503000000	-122.419528000000
Creek Isolation	40.592503000000	-122.419528000000
Creek Isolation	40.592503000000	-122.419528000000
Creek Isolation	40.592503000000	-122.419528000000
Creek Isolation	40.592503000000	-122.419528000000
Creek Isolation	40.592503000000	-122.419528000000
Creek Isolation	40.592503000000	-122.419528000000
Creek Isolation	40.592503000000	-122.419528000000
Creek Isolation	40.592503000000	-122.419528000000
Man-made Ditch	40.582112000000	-122.415885000000
Man-made Ditch	40.582112000000	-122.415885000000
Man-made Ditch	40.582112000000	-122.415885000000
Man-made Ditch	40.590128000000	-122.406441000000
Man-made Ditch	40.590128000000	-122.406441000000
Man-made Ditch	40.590128000000	-122.406441000000
Man-made Ditch	40.590128000000	-122.406441000000
Man-made Ditch	40.590128000000	-122.406441000000
Man-made Ditch	40.590128000000	-122.406441000000
Man-made Ditch	40.586292000000	-122.401694000000
Man-made Ditch	40.588046000000	-122.402705000000
Man-made Ditch	40.591728000000	-122.402458000000
Man-made Ditch	40.589583000000	-122.398668000000
Man-made Ditch	40.589583000000	-122.398668000000
Man-made Ditch	40.589583000000	-122.398668000000
CREEK	40.582179000000	-122.410660000000
CREEK	40.582179000000	-122.410660000000
RIVER ISOLATIONS	40.592851000000	-122.383079000000
RIVER ISOLATIONS	40.592851000000	-122.383079000000
RIVER ISOLATIONS	40.592851000000	-122.383079000000
RIVER ISOLATIONS	40.587230000000	-122.373541000000
RIVER ISOLATIONS	40.589896000000	-122.367323000000
RIVER ISOLATIONS	40.589896000000	-122.367323000000
RIVER ISOLATIONS	40.589896000000	-122.367323000000
RIVER ISOLATIONS	40.589896000000	-122.367323000000

DRAIN (Culvert In/Outfall)	40.598303000000	-122.362861000000
CREEK	40.576023000000	-122.417192000000
Creek Isolation	40.572647000000	-122.399483000000
Creek Isolation, Man-made Ditch	40.575324000000	-122.399884000000
Creek Isolation, Man-made Ditch	40.575324000000	-122.399884000000
DRAIN, NATURAL	40.569904000000	-122.396974000000
DRAIN, NATURAL	40.569904000000	-122.396974000000
Lake, Temporary pool (Storm water), Marsh	40.566882000000	-122.409762000000
RIVER ISOLATIONS	40.570442000000	-122.373566000000
RIVER ISOLATIONS	40.570442000000	-122.373566000000
DRAIN (Culvert In/Outfall)	40.566580000000	-122.359510000000
VERNAL POOL	40.573652000000	-122.349591000000
Channel (lined), Channel (unlined)	40.565051000000	-122.344750000000
Channel (lined), Channel (unlined)	40.565051000000	-122.344750000000
Channel (lined), Channel (unlined)	40.565662000000	-122.341395000000
Channel (lined), Channel (unlined)	40.565662000000	-122.341395000000
Agricultural Drain	40.561631000000	-122.384828000000
SEEPAGE OR DRAIN	40.563785000000	-122.386527000000
Man-made Ditch	40.559015000000	-122.384824000000
Man-made Ditch	40.591927000000	-122.401105000000
Man-made Ditch	40.591927000000	-122.401105000000
Man-made Ditch	40.591927000000	-122.401105000000
Man-made Ditch	40.591927000000	-122.401105000000
Man-made Ditch	40.591927000000	-122.401105000000
SWAMP/SLOUGH	40.479843000000	-122.341162000000
RIVER ISOLATIONS	40.469951000000	-122.261597000000
RIVER ISOLATIONS	40.469951000000	-122.261597000000

RIVER ISOLATIONS	40.469951000000	-122.261597000000
Agricultural Drain	40.456457000000	-122.329660000000
Agricultural Drain	40.456457000000	-122.329660000000
Agricultural Drain	40.455581000000	-122.319584000000
DRAIN (Culvert In/Outfall)	40.450769000000	-122.315649000000
Temporary pool (Storm water)	40.448707000000	-122.311601000000
SWAMP/SLOUGH	40.447215000000	-122.293829000000
SWAMP/SLOUGH	40.447215000000	-122.293829000000
DRAIN, NATURAL	40.458588000000	-122.271504000000
Creek Isolation	40.456278000000	-122.270959000000
CREEK	40.451338000000	-122.266041000000
CREEK	40.451338000000	-122.266041000000
CREEK	40.451338000000	-122.266041000000
Temporary pool (Storm water)	40.689085000000	-122.397425000000
Temporary pool (Storm water)	40.439932000000	-122.301033000000
Temporary pool (Storm water)	40.439932000000	-122.301033000000
Pond	40.436603000000	-122.303003000000
WETLAND	40.442127000000	-122.285070000000
WETLAND	40.442127000000	-122.285070000000
WETLAND	40.442127000000	-122.285070000000
WETLAND	40.442127000000	-122.285070000000
WETLAND	40.446597000000	-122.279121000000
WETLAND	40.446597000000	-122.279121000000
DRAIN, NATURAL, DRAIN (Culvert In/Outfall)	40.439537000000	-122.280035000000

DRAIN, NATURAL, DRAIN (Culvert In/Outfall)	40.439537000000	-122.280035000000
WETLAND	40.437451000000	-122.276582000000
WETLAND	40.438367000000	-122.274045000000
WETLAND	40.438367000000	-122.274045000000
WETLAND	40.438367000000	-122.274045000000
WETLAND	40.438367000000	-122.274045000000
WETLAND	40.438367000000	-122.274045000000
WETLAND	40.438367000000	-122.274045000000
VERNAL POOL	40.538792000000	-122.179220000000
VERNAL POOL	40.537166000000	-122.177820000000
WETLAND	40.436290000000	-122.281364000000
WETLAND	40.436290000000	-122.281364000000
WETLAND	40.436290000000	-122.281364000000
WETLAND	40.436290000000	-122.281364000000
WETLAND	40.435700000000	-122.281699000000
WETLAND	40.428291000000	-122.269828000000
WETLAND	40.428291000000	-122.269828000000
WETLAND	40.428291000000	-122.269828000000
WETLAND	40.427589000000	-122.269958000000
WETLAND	40.427589000000	-122.269958000000
WETLAND	40.427589000000	-122.269958000000
WETLAND	40.427589000000	-122.269958000000
WETLAND	40.427589000000	-122.269958000000

WETLAND	40.427589000000	-122.269958000000
WETLAND	40.422819000000	-122.261749000000
WETLAND	40.422819000000	-122.261749000000
WETLAND	40.422819000000	-122.261749000000
WETLAND	40.422819000000	-122.261749000000
WETLAND	40.422819000000	-122.261749000000
WETLAND	40.422819000000	-122.261749000000
WETLAND	40.422819000000	-122.261749000000
WETLAND	40.422819000000	-122.261749000000
Agricultural Drain, DRAIN, NATURAL	40.420932000000	-122.258967000000
Agricultural Drain, DRAIN, NATURAL	40.420932000000	-122.258967000000
Agricultural Drain, DRAIN, NATURAL	40.420932000000	-122.258967000000
Temporary pool (Storm water)	40.420041000000	-122.262163000000
Agricultural Drain	40.392577000000	-122.296707000000
DRAIN (Culvert In/Outfall)	40.427454000000	-122.276957000000
DRAIN (Culvert In/Outfall)	40.427454000000	-122.276957000000
DRAIN (Culvert In/Outfall)	40.427454000000	-122.276957000000
DRAIN (Culvert In/Outfall)	40.427454000000	-122.276957000000
DRAIN (Culvert In/Outfall)	40.427454000000	-122.276957000000
Creek Isolation	40.385531000000	-122.246716000000
Creek Isolation	40.385531000000	-122.246716000000
Temporary pool (Storm water)	40.433649000000	-122.266533000000
Temporary pool (Storm water)	40.434093000000	-122.267383000000

CREEK	40.430927000000	-122.257343000000
CREEK, DRAIN, NATURAL	40.426651000000	-122.263810000000
WETLAND	40.429062000000	-122.262008000000
WETLAND	40.429062000000	-122.262008000000
WETLAND	40.385382000000	-122.202462000000
WETLAND	40.409338000000	-122.219033000000
WETLAND	40.409338000000	-122.219033000000
WETLAND	40.409338000000	-122.219033000000
WETLAND	40.409338000000	-122.219033000000
WETLAND	40.409338000000	-122.219033000000
WETLAND	40.409338000000	-122.219033000000
WETLAND	40.409338000000	-122.219033000000
DRAIN, NATURAL	40.674590000000	-122.332298000000
DRAIN, NATURAL	40.674590000000	-122.332298000000
DRAIN, NATURAL	40.674590000000	-122.332298000000
DRAIN, NATURAL	40.674590000000	-122.332298000000
DRAIN, NATURAL	40.674590000000	-122.332298000000
DRAIN, NATURAL	40.674590000000	-122.332298000000
Creek Isolation	40.673985000000	-122.388447000000
Creek Isolation	40.673985000000	-122.388447000000
Creek Isolation	40.549567000000	-122.345745000000
Man-made Ditch	40.550506000000	-122.357226000000

Man-made Ditch	40.550506000000	-122.357226000000
Temporary pool (Storm water), VERNAL POOL	40.552009000000	-122.351000000000
Channel (unlined), Seepage	40.568969000000	-122.324016000000
DRAIN (Culvert In/Outfall)	40.544794000000	-122.350640000000
VERNAL POOL	40.543743000000	-122.347030000000

Date of Application	Applicator	Location
04/06/2012	chasher	40.682088000, -122.352354000
04/06/2012	chasher	40.682088000, -122.352354000
04/06/2012	chasher	40.682088000, -122.352354000
4/17/12	AShabazian	40. 482632, -122.259432
4/17/12	AShabazian	40. 482632, -122.259432
4/17/12	AShabazian	40. 482632, -122.259432
4/17/12	Gtaylor	40.47523800,-122.33882300
4/17/12	Gtaylor	40.47523800,-122.33882300
4/17/12	Gtaylor	40.47523800,-122.33882300
4/17/12	AShabazian	40.491045,-122.258407
4/17/12	AShabazian	40.491045,-122.258407
04/17/12	AShabazian	40.491045,-122.258407
4/17/12	Tmickela	40.54312400, -122.33683100
4/17/12	Tmickela	40.54312400, -122.33683100
4/17/12	Tmickela	40.54312400, -122.33683100
4/17/12	Tmickela	40.54831600, -122.31499100
4/17/12	Tmickela	40.54831600, -122.31499100
4/17/12	Tmickela	40.54831600, -122.31499100
4/17/12	Kcleland	40.606418000, -122.357755000
4/17/12	Kcleland	40.606418000, -122.357755000
4/17/12	Kcleland	40.606418000, -122.357755000
04/17/2012	chasher	40.671311000, -122.381444000
04/17/2012	chasher	40.671311000, -122.381444000
04/17/2012	chasher	40.671311000, -122.381444000
04/17/2012	chasher	40.684630000, -122.400615000
04/17/2012	chasher	40.684630000, -122.400615000
04/17/2012	chasher	40.684630000, -122.400615000
04/19/12	Tmickela	40.53205900, -122.31534800
4/19/2012	Tmickela	40.53205900, -122.31534800
4/19/2012	Tmickela	40.53205900, -122.31534800
04/19/2012	chasher	40.689051000, -122.398789000
04/19/2012	chasher	40.689051000, -122.398789000
04/19/2012	chasher	40.689051000, -122.398789000
04/19/2012	chasher	40.689432000, -122.282648000
04/19/2012	chasher	40.689432000, -122.282648000
04/19/2012	chasher	40.689432000, -122.282648000
4/20/12	AShabazian	40.53998800,-122.17638100
4/20/12	AShabazian	40.53998800,-122.17638100
4/20/12	AShabazian	40.53998800,-122.17638100
04/20/2012	chasher	40.673436000, -122.331298000
04/20/2012	chasher	40.673436000, -122.331298000
04/20/2012	chasher	40.673436000, -122.331298000
04/20/2012	chasher	40.681175000, -122.351524000
04/20/2012	chasher	40.681175000, -122.351524000
04/20/2012	chasher	40.681175000, -122.351524000
4/23/12	Al Shabazian	40.503843,-122.261961
4/23/12	AShabazian	40.503843,-122.261961
4/23/12	AShabazian	40.503843,-122.261961
4/23/12	Al Shabazian	40.5183,-122.274548
4/23/12	AShabazian	40.5183,-122.274548
4/23/12	AShabazian	40.5183,-122.274548

04/23/2012	chasher	40.670418000, -122.379083000
04/23/2012	chasher	40.670418000, -122.379083000
04/23/2012	chasher	40.670418000, -122.379083000
04/23/2012	chasher	40.684406000, -122.369202000
04/23/2012	chasher	40.684406000, -122.369202000
04/23/2012	chasher	40.684406000, -122.369202000
04/23/2012	chasher	40.684657000, -122.388842000
04/23/2012	chasher	40.684657000, -122.388842000
04/23/2012	chasher	40.684657000, -122.388842000
04/23/12	Kpearson	40.69344300,-122.63869400
04/23/12	Kpearson	40.69344300,-122.63869400
04/23/12	Kpearson	40.69344300,-122.63869400
04/23/2012	chasher	40.694555, -122.402074
04/23/2012	chasher	40.694555, -122.402074
04/23/2012	chasher	40.694555, -122.402074
04/23/12	Kpearson	40.69848100,-122.63709500
04/23/12	Kpearson	40.69848100,-122.63709500
04/23/12	Kpearson	40.69848100,-122.63709500
04/23/12	Kpearson	40.70237700,-122.63997900
04/23/12	Kpearson	40.70237700,-122.63997900
04/23/12	Kpearson	40.70237700,-122.63997900
04/23/2012	chasher	40.707575000, -122.337322000
04/23/2012	chasher	40.707575000, -122.337322000
04/23/2012	chasher	40.707575000, -122.337322000
04/23/12	Kpearson	40.71123400, -122.63729400
04/23/12	Kpearson	40.71123400, -122.63729400
04/23/12	Kpearson	40.71123400, -122.63729400
4/24/2012	MAlexander	40.38500000, -122.27000200
4/24/2012	MAlexander	40.38500000, -122.27000200
4/24/2012	MAlexander	40.38500000, -122.27000200
4/24/12	Al Shabazian	40.49399900,-122.29685300
4/24/12	AShabazian	40.49399900,-122.29685300
4/24/12	AShabazian	40.49399900,-122.29685300
04/24/2012	chasher	40.723429000, -122.321582000
04/24/2012	chasher	40.723429000, -122.321582000
04/24/2012	chasher	40.723429000, -122.321582000
04/25/12	Gtaylor	40.48760200,-122.35977000
04/25/12	Gtaylor	40.48760200,-122.35977000
04/25/12	Gtaylor	40.48760200,-122.35977000
04/25/2012	chasher	40.40082200, -122.27424700
04/25/2012	chasher	40.40082200, -122.27424700
04/25/2012	chasher	40.40082200, -122.27424700
4/25/2012	Gtaylor	40.52560600,-122.37289700
4/25/2012	Gtaylor	40.52560600,-122.37289700
4/25/2012	Gtaylor	40.52560600,-122.37289700
4/25/2012	TMickela	40.54374300, -122.34703000
4/25/2012	TMickela	40.54374300, -122.34703000
4/25/2012	TMickela	40.54374300, -122.34703000
04/25/12	Jmimbs	40.59713000,-122.22689000
04/25/12	Jmimbs	40.59713000,-122.22689000
04/25/12	Jmimbs	40.59713000,-122.22689000
4/25/2012	Jmimbs	40.59742600,-122.22713300
4/25/2012	Jmimbs	40.59742600,-122.22713300
4/25/2012	Jmimbs	40.59742600,-122.22713300
04/25/12	Kpearson	40.68538100,-122.63934600

04/25/12	Kpearson	40.68538100,-122.63934600
04/25/12	Kpearson	40.68538100,-122.63934600
04/25/12	Kpearson	40.68797500,-122.64161400
04/25/12	Kpearson	40.68797500,-122.64161400
04/25/12	Kpearson	40.68797500,-122.64161400
4/26/12	AShabazian	40.500716,-122.260389
4/26/12	AShabazian	40.500716,-122.260389
4/26/12	Al Shabazian	40.500716,-122.260389
4/26/12	AShabazian	40.506568,-122.261295
4/26/12	AShabazian	40.506568,-122.261295
4/26/12	Al Shabazian	40.506568,-122.261295
04/26/12	Jmimbs	40.57265800,-122.23593000
04/26/12	Jmimbs	40.57265800,-122.23593000
04/26/12	Jmimbs	40.57265800,-122.23593000
04/27/2012	chasher	40.38369900, -122.26052000
04/27/2012	chasher	40.38369900, -122.26052000
04/27/2012	chasher	40.38369900, -122.26052000
04/27/2012	chasher	40.38562600, -122.26046500
04/27/2012	chasher	40.38562600, -122.26046500
04/27/2012	chasher	40.38562600, -122.26046500
04/27/2012	DMcclelland	40.411148, -122.222748
04/27/2012	DMcclelland	40.411148, -122.222748
04/27/2012	DMcclelland	40.411148, -122.222748
4/27/12	Al Shabazian	40.477197,-122.254512
4/27/12	AShabazian	40.477197,-122.254512
4/27/12	AShabazian	40.477197,-122.254512
4/27/12	Al Shabazian	40.480508,-122.257078
4/27/12	AShabazian	40.480508,-122.257078
4/27/12	AShabazian	40.480508,-122.257078
4/27/12	Kcleland	40.572629000,-122.336544000
4/27/12	Kcleland	40.572629000,-122.336544000
4/27/12	Kcleland	40.572629000,-122.336544000
4/27/12	Kcleland	40.590117000,-122.372667000
4/27/12	Kcleland	40.590117000,-122.372667000
4/27/12	Kcleland	40.590117000,-122.372667000
4/30/2012	cboyer	40.477406, -122.453029
4/30/2012	cboyer	40.477406, -122.453029
4/30/2012	cboyer	40.477406, -122.453029
04/30/2012	chasher	40.66615300, -122.33508900
04/30/2012	chasher	40.66615300, -122.33508900
04/30/2012	chasher	40.66615300, -122.33508900
04/30/2012	chasher	40.68338400, -122.34830000
04/30/2012	chasher	40.68338400, -122.34830000
04/30/2012	chasher	40.68338400, -122.34830000
04/30/2012	DMcClelland	40.48362800,-122.35534000
04/30/2012	DMcClelland	40.48362800,-122.35534000
04/30/2012	DMcClelland	40.48362800,-122.35534000
04/30/12	Kpearson	40.61529100,-122.49176700
04/30/12	Kpearson	40.61529100,-122.49176700
04/30/12	Kpearson	40.61529100,-122.49176700
04/30/2012	DMcClelland	40.48086600,-122.35211700
04/30/2012	DMcClelland	40.48086600,-122.35211700
04/30/2012	DMcClelland	40.48086600,-122.35211700
05/01/2012	DMcClelland	40.40118900, -122.24694700
05/01/2012	DMcClelland	40.40118900, -122.24694700

05/01/2012	DMcClelland	40.40118900, -122.24694700
05/01/2012	DMcClelland	40.417537, -122.239287
05/01/2012	DMcClelland	40.417537, -122.239287
05/01/2012	DMcClelland	40.417537, -122.239287
05/01/2012	chasher	40.67743800, -122.33060800
05/01/2012	chasher	40.67743800, -122.33060800
05/01/2012	chasher	40.67743800, -122.33060800
05/02/2012	DMcClelland	40.419474, -122.23487
05/02/2012	DMcClelland	40.419474, -122.23487
05/02/2012	DMcClelland	40.419474, -122.23487
05/02/2012	DMcClelland	40.433986, -122.229921
05/02/2012	DMcClelland	40.433986, -122.229921
05/02/2012	DMcClelland	40.433986, -122.229921
05/04/2012	DMcClelland	40.43317, -122.226107
05/04/2012	DMcClelland	40.43317, -122.226107
05/04/2012	DMcClelland	40.43317, -122.226107
5/4/2012	MAlexander	40.46741100, -122.26168900
5/4/2012	MAlexander	40.46741100, -122.26168900
5/4/2012	MAlexander	40.46741100, -122.26168900
5/4/2012	MAlexander	40.46974000, -122.26235400
5/4/2012	MAlexander	40.46974000, -122.26235400
5/4/2012	MAlexander	40.46974000, -122.26235400
05/04/2012	chasher	40.671311000, -122.381444000
05/04/2012	chasher	40.671311000, -122.381444000
05/04/2012	chasher	40.671311000, -122.381444000
05/04/2012	chasher	40.675416000, -122.385711000
05/04/2012	chasher	40.675416000, -122.385711000
05/04/2012	chasher	40.675416000, -122.385711000
05/06/2012	chasher	40.687906000, -122.323789000
05/06/2012	chasher	40.687906000, -122.323789000
05/06/2012	chasher	40.687906000, -122.323789000
5/7/2012	MAlexander	40.46317300, -122.25800900
5/7/2012	MAlexander	40.46317300, -122.25800900
5/7/2012	MAlexander	40.46317300, -122.25800900
5/7/2012	MAlexander	40.46358700, -122.25618100
5/7/2012	MAlexander	40.46358700, -122.25618100
5/7/2012	MAlexander	40.46358700, -122.25618100
5/7/2012	MAlexander	40.4677890, -122.2593510
5/7/2012	MAlexander	40.4677890, -122.2593510
5/7/2012	MAlexander	40.4677890, -122.2593510
5/7/2012	MAlexander	40.4719180, -122.2659610
5/7/2012	MAlexander	40.4719180, -122.2659610
5/7/2012	MAlexander	40.4719180, -122.2659610
5/7/2012	MAlexander	40.4719180, -122.2675920
5/7/2012	MAlexander	40.4719180, -122.2675920
5/7/2012	MAlexander	40.4719180, -122.2675920
5/7/12	Al Shabazian	40.506623,-122.265546
5/7/12	Al Shabazian	40.506623,-122.265546
5/7/12	Al Shabazian	40.506623,-122.265546
05/07/2012	chasher	40.692590000, -122.400539000
05/07/2012	chasher	40.692590000, -122.400539000
05/07/2012	chasher	40.692590000, -122.400539000
05/08/12	cboyer	40.37676300, -122.30758200
05/08/12	cboyer	40.37676300, -122.30758200
05/08/12	cboyer	40.37676300, -122.30758200

5/8/2012	MAlexander	40.44656000, -122.26468200
5/8/2012	MAlexander	40.44656000, -122.26468200
5/8/2012	MAlexander	40.44656000, -122.26468200
5/8/2012	MAlexander	40.45081600, -122.27089400
5/8/2012	MAlexander	40.45081600, -122.27089400
5/8/2012	MAlexander	40.45081600, -122.27089400
05/08/12	Gtaylor	40.50763100, -122.37773400
05/08/12	Gtaylor	40.50763100, -122.37773400
05/08/12	Gtaylor	40.50763100, -122.37773400
05/08/12	Gtaylor	40.50842600, -122.38144900
05/08/12	Gtaylor	40.50842600, -122.38144900
05/08/12	Gtaylor	40.50842600, -122.38144900
05/09/2012	DMcClelland	40.48364500,-122.33018400
05/09/2012	DMcClelland	40.48364500,-122.33018400
05/09/2012	DMcClelland	40.48364500,-122.33018400
05/09/2012	chasher	41.131759000, -122.318273000
05/09/2012	chasher	41.131759000, -122.318273000
05/09/2012	chasher	41.131759000, -122.318273000
05/10/2012	DMcClelland	40.403222, -122.222867
05/10/2012	DMcClelland	40.403222, -122.222867
05/10/2012	DMcClelland	40.403222, -122.222867
05/11/2012	chasher	40.707575000, -122.337322000
05/11/2012	chasher	40.707575000, -122.337322000
05/11/2012	chasher	40.707575000, -122.337322000
5/14/2012	MAlexander	40.44708500, -122.28838400
5/14/2012	MAlexander	40.44708500, -122.28838400
5/14/2012	MAlexander	40.44708500, -122.28838400
05/14/2012	DMcClelland	40.48747700,-122.33185800
05/14/2012	DMcClelland	40.48747700,-122.33185800
05/14/2012	DMcClelland	40.48747700,-122.33185800
05/14/12	Gtaylor	40.54183500,-122.38017100
05/14/12	Gtaylor	40.54183500,-122.38017100
05/14/12	Gtaylor	40.54183500,-122.38017100
05/14/12	Gtaylor	40.54426800,-122.38057800
05/14/12	Gtaylor	40.54426800,-122.38057800
05/14/12	Gtaylor	40.54426800,-122.38057800
05/14/12	Gtaylor	40.54513200,-122.38138100
05/14/12	Gtaylor	40.54513200,-122.38138100
05/14/12	Gtaylor	40.54513200,-122.38138100
05/14/12	Gtaylor	40.54697000,-122.38127500
05/14/12	Gtaylor	40.54697000,-122.38127500
05/14/12	Gtaylor	40.54697000,-122.38127500
05/14/12	Gtaylor	40.55135900,-122.38180600
05/14/12	Gtaylor	40.55135900,-122.38180600
05/14/12	Gtaylor	40.55135900,-122.38180600
05/14/12	Gtaylor	40.55216700,-122.38105100
05/14/12	Gtaylor	40.55216700,-122.38105100
05/14/12	Gtaylor	40.55216700,-122.38105100
05/14/2012	chasher	40.675971000, -122.366983000
05/14/2012	chasher	40.675971000, -122.366983000
05/14/2012	chasher	40.675971000, -122.366983000
05/15/2012	DMcClelland	40.39680500, -122.25761300
05/15/2012	DMcClelland	40.39680500, -122.25761300
05/15/2012	DMcClelland	40.39680500, -122.25761300

05/15/2012	DMcClelland	40.39803800, -122.26000300
05/15/2012	DMcClelland	40.39803800, -122.26000300
05/15/2012	DMcClelland	40.39803800, -122.26000300
05/15/12	Jmimbs	40.590672,-122.282093
05/15/12	Jmimbs	40.590672,-122.282093
05/16/2012	DMcClelland	40.394417, -122.21742
05/16/2012	DMcClelland	40.394417, -122.21742
05/16/2012	DMcClelland	40.394417, -122.21742
05/16/2012	DMcClelland	40.411148, -122.222748
05/16/2012	DMcClelland	40.411148, -122.222748
05/16/2012	DMcClelland	40.411148, -122.222748
05/16/2012	chasher	40.684630000, -122.400615000
05/16/2012	chasher	40.684630000, -122.400615000
05/16/2012	chasher	40.684630000, -122.400615000
05/16/2012	chasher	40.854190, -122.357469
05/16/2012	chasher	40.854190, -122.357469
05/17/2012	chasher	40.694983, -122.280354
05/17/2012	chasher	40.694983, -122.280354
05/17/2012	chasher	40.694983, -122.280354
5/18/2012	MAlexander	40.39174200, -122.22024800
5/18/2012	MAlexander	40.39174200, -122.22024800
5/18/2012	MAlexander	40.39174200, -122.22024800
05/18/2012	DMcClelland	40.40118900, -122.24694700
05/18/2012	DMcClelland	40.40118900, -122.24694700
05/18/2012	DMcClelland	40.40118900, -122.24694700
05/21/12	MAlexander	40.437394, -122.214678
05/21/12	MAlexander	40.437394, -122.214678
05/21/12	MAlexander	40.437394, -122.214678
5/21/2012	MAlexander	40.44326100, -122.21215300
5/21/2012	MAlexander	40.44326100, -122.21215300
5/21/2012	MAlexander	40.44326100, -122.21215300
05/21/2012	DMcClelland	40.47357600,-122.33719400
05/21/2012	DMcClelland	40.47357600,-122.33719400
05/21/2012	DMcClelland	40.47357600,-122.33719400
05/21/2012	DMcClelland	40.47519500,-122.34006700
05/21/2012	DMcClelland	40.47519500,-122.34006700
05/21/2012	DMcClelland	40.47519500,-122.34006700
05/21/2012	chasher	40.677438, -122.330608
05/21/2012	chasher	40.677438, -122.330608
05/21/2012	chasher	40.677438, -122.330608
5/22/2012	MAlexander	40.38727100, -122.26731600
5/22/2012	MAlexander	40.38727100, -122.26731600
5/22/2012	MAlexander	40.38727100, -122.26731600
5/22/2012	MAlexander	40.3885720, -122.266643
5/22/2012	MAlexander	40.3885720, -122.266643
5/22/2012	MAlexander	40.3885720, -122.266643
05/22/12	cboyer	40.39173000,-122.29672300
05/22/12	cboyer	40.39173000,-122.29672300
05/22/12	cboyer	40.39173000,-122.29672300
05/22/12	cboyer	40.395526,-122.285116
05/22/12	cboyer	40.395526,-122.285116
05/22/12	cboyer	40.395526,-122.285116
5/22/2012	MAlexander	40.411148, -122.222748

5/22/2012	MAlexander	40.411148, -122.222748
5/22/2012	MAlexander	40.411148, -122.222748
05/22/2012	DMcClelland	40.46958600,-122.32164400
05/22/2012	DMcClelland	40.46958600,-122.32164400
05/22/2012	DMcClelland	40.46958600,-122.32164400
05/22/2012	DMcClelland	40.52658700,-122.37119500
05/22/2012	DMcClelland	40.52658700,-122.37119500
05/22/2012	DMcClelland	40.52658700,-122.37119500
05/23/2012	DMcClelland	40.427907, -122.229647
05/23/2012	DMcClelland	40.427907, -122.229647
05/23/2012	DMcClelland	40.427907, -122.229647
05/24/12	Jmimbs	40.590672,-122.282093
05/24/12	Jmimbs	40.590672,-122.282093
05/24/2012	chasher	40.665154000, -122.353976000
05/24/2012	chasher	40.665154000, -122.353976000
05/24/2012	chasher	40.665154000, -122.353976000
5/25/2012	MAlexander	40.38500600, -122.25250400
5/25/2012	MAlexander	40.38500600, -122.25250400
5/25/2012	MAlexander	40.38500600, -122.25250400
5/25/2012	MAlexander	40.443673, -122.233421
5/25/2012	MAlexander	40.443673, -122.233421
5/25/2012	MAlexander	40.443673, -122.233421
05/25/2012	chasher	40.675416000, -122.385711000
05/25/2012	chasher	40.675416000, -122.385711000
05/25/2012	chasher	40.675416000, -122.385711000
05/25/2012	chasher	40.694555000, -122.402074000
05/25/2012	chasher	40.694555000, -122.402074000
05/25/2012	chasher	40.694555000, -122.402074000
5/29/2012	MAlexander	40.466847, -122.266675
5/29/2012	MAlexander	40.466847, -122.266675
5/29/2012	MAlexander	40.466847, -122.266675
5/29/2012	DMcClelland	40.54426800, -122.38057800
5/29/2012	DMcClelland	40.54426800, -122.38057800
5/29/2012	DMcClelland	40.54426800, -122.38057800
5/29/2012	DMcClelland	40.55135900, -122.38180600
5/29/2012	DMcClelland	40.55135900, -122.38180600
5/29/2012	DMcClelland	40.55135900, -122.38180600
5/29/2012	DMcClelland	40.55146100, -122.37790600
5/29/2012	DMcClelland	40.55146100, -122.37790600
5/29/2012	DMcClelland	40.55146100, -122.37790600
5/29/2012	DMcClelland	40.55216700, -122.38105100
5/29/2012	DMcClelland	40.55216700, -122.38105100
5/29/2012	DMcClelland	40.55216700, -122.38105100
05/29/2012	chasher	41.131759000, -122.318273000
05/29/2012	chasher	41.131759000, -122.318273000
05/29/2012	chasher	41.131759000, -122.318273000
05/30/12	Gtaylor	40.519026,-122.370846
05/30/12	Gtaylor	40.519026,-122.370846
5/30/2012	DMcClelland	40.54183500, -122.38017100
5/30/2012	DMcClelland	40.54183500, -122.38017100
5/30/2012	DMcClelland	40.54183500, -122.38017100
5/30/2012	DMcClelland	40.5451320, -122.38138100

5/30/2012	DMcClelland	40.5451320, -122.38138100
5/30/2012	DMcClelland	40.5451320, -122.38138100
05/30/2012	chasher	40.684630000, -122.400615000
05/30/2012	chasher	40.684630000, -122.400615000
05/30/2012	chasher	40.684630000, -122.400615000
05/31/12	cboyer	40.37676300,-122.307582001
05/31/12	cboyer	40.37676300,-122.307582001
05/31/12	cboyer	40.37676300,-122.307582001
05/31/2012	chasher	40.691750, -122.385968
05/31/2012	chasher	40.691750, -122.385968
05/31/2012	chasher	40.691750, -122.385968
05/31/2012	chasher	40.854190, -122.357469
05/31/2012	chasher	40.854190, -122.357469
6/1/2012	DMcClelland	40.40072000, -122.25072200
6/1/2012	DMcClelland	40.40072000, -122.25072200
6/1/2012	DMcClelland	40.40072000, -122.25072200
06/01/2012	chasher	40.669608, -122.335253
06/01/2012	chasher	40.669608, -122.335253
06/01/2012	chasher	40.669608, -122.335253
06/01/2012	chasher	40.673436000, -122.331298000
06/01/2012	chasher	40.673436000, -122.331298000
06/01/2012	chasher	40.673436000, -122.331298000
06/06/12	cboyer	40.37407400,-122.35397400
06/06/12	cboyer	40.37407400,-122.35397400
06/06/2012	chasher	40.677438, -122.330608
06/06/2012	chasher	40.677438, -122.330608
06/06/2012	chasher	40.677438, -122.330608
06/11/12	cboyer	40.39173000,-122.29672300
06/11/12	cboyer	40.39173000,-122.29672300
06/11/12	cboyer	40.39173000,-122.29672300
6/11/2012	MAlexander	40.412016, -122.22557
6/11/2012	MAlexander	40.412016, -122.22557
6/11/2012	MAlexander	40.412016, -122.22557
06/11/2012	chasher	40.694555000, -122.402074000
06/11/2012	chasher	40.694555000, -122.402074000
06/11/2012	chasher	40.694555000, -122.402074000
6/12/2012	DMcClelland	40.417537, -122.239287
6/12/2012	DMcClelland	40.417537, -122.239287
6/12/2012	DMcClelland	40.417537, -122.239287
06/12/2012	chasher	40.668592, -122.381524
06/12/2012	chasher	40.668592, -122.381524
06/12/2012	chasher	40.668592, -122.381524
06/12/2012	chasher	40.680889, -122.400439
06/12/2012	chasher	40.680889, -122.400439
06/12/2012	chasher	40.680889, -122.400439
06/12/2012	chasher	40.687051, -122.362277
06/12/2012	chasher	40.687051, -122.362277
06/12/2012	chasher	40.687051, -122.362277
06/13/12	MAlexander	40.44520100, -122.21469900
6/13/2012	MAlexander	40.44520100, -122.21469900
6/13/2012	MAlexander	40.44520100, -122.21469900
6/13/2012	MAlexander	40.463821, -122.233672
6/13/2012	MAlexander	40.463821, -122.233672

6/13/2012	MAlexander	40.463821, -122.233672
6/13/2012	MAlexander	40.4711980, -122.3095910
6/13/2012	MAlexander	40.4711980, -122.3095910
6/13/2012	MAlexander	40.4711980, -122.3095910
06/14/2012	chasher	40.682159, -122.360718
06/14/2012	chasher	40.682159, -122.360718
06/14/2012	chasher	40.682159, -122.360718
06/15/2012	chasher	40.687906, -122.323789
06/15/2012	chasher	40.687906, -122.323789
06/15/2012	chasher	40.687906, -122.323789
06/15/2012	chasher	40.714203, -122.318234
06/15/2012	chasher	40.714203, -122.318234
06/15/2012	chasher	40.714203, -122.318234
06/15/2012	chasher	40.854190, -122.357469
06/15/2012	chasher	40.854190, -122.357469
6/18/2012	MAlexander	40.4636570, -122.2644620
6/18/2012	MAlexander	40.4636570, -122.2644620
6/18/2012	MAlexander	40.4636570, -122.2644620
06/18/2012	chasher	40.670765, -122.330119
06/18/2012	chasher	40.670765, -122.330119
06/18/2012	chasher	40.670765, -122.330119
06/18/2012	chasher	40.671376, -122.331116
06/18/2012	chasher	40.671376, -122.331116
06/18/2012	chasher	40.671376, -122.331116
06/19/2012	chasher	40.671311000, -122.381444000
06/19/2012	chasher	40.671311000, -122.381444000
06/19/2012	chasher	40.671311000, -122.381444000
06/19/2012	chasher	40.685026, -122.399654
06/19/2012	chasher	40.685026, -122.399654
06/19/2012	chasher	40.685026, -122.399654
06/21/2012	chasher	40.673436000, -122.331298000
06/21/2012	chasher	40.673436000, -122.331298000
06/21/2012	chasher	40.673436000, -122.331298000
06/21/2012	chasher	40.682159, -122.360718
06/21/2012	chasher	40.682159, -122.360718
06/21/2012	chasher	40.682159, -122.360718
6/22/2012	MAlexander	40.40118900, -122.24694700
6/22/2012	MAlexander	40.40118900, -122.24694700
6/22/2012	MAlexander	40.40118900, -122.24694700
06/22/2012	chasher	41.131759000, -122.318273000
06/22/2012	chasher	41.131759000, -122.318273000
06/22/2012	chasher	41.131759000, -122.318273000
06/25/12	MAlexander	40.414603, -122.223974
06/25/12	MAlexander	40.414603, -122.223974
06/25/12	MAlexander	40.414603, -122.223974
6/25/2012	MAlexander	40.414948, -122.225918
6/25/2012	MAlexander	40.414948, -122.225918
6/25/2012	MAlexander	40.414948, -122.225918
06/26/2012	chasher	40.669608, -122.335253
06/26/2012	chasher	40.669608, -122.335253

06/26/2012	chasher	40.669608, -122.335253
6/28/2012	MAlexander	40.4629810, -122.2540240
6/28/2012	MAlexander	40.4629810, -122.2540240
6/28/2012	MAlexander	40.4629810, -122.2540240
6/28/2012	MAlexander	40.46317300, -122.25800900
6/28/2012	MAlexander	40.46317300, -122.25800900
6/28/2012	MAlexander	40.46317300, -122.25800900
6/28/2012	MAlexander	40.46358700, -122.25618100
6/28/2012	MAlexander	40.46358700, -122.25618100
6/28/2012	MAlexander	40.46358700, -122.25618100
06/28/2012	chasher	40.671376, -122.331116
06/28/2012	chasher	40.671376, -122.331116
06/28/2012	chasher	40.671376, -122.331116
06/29/12	cboyer	40.37676300,-122.30758200
06/29/12	cboyer	40.37676300,-122.30758200
06/29/12	cboyer	40.37676300,-122.30758200
6/29/2012	MAlexander	40.46513700, -122.25553100
6/29/2012	MAlexander	40.46513700, -122.25553100
6/29/2012	MAlexander	40.46513700, -122.25553100
6/29/2012	MAlexander	40.46725600, -122.27105400
6/29/2012	MAlexander	40.46725600, -122.27105400
6/29/2012	MAlexander	40.46725600, -122.27105400
6/29/2012	MAlexander	40.4677890, -122.2593510
6/29/2012	MAlexander	40.4677890, -122.2593510
6/29/2012	MAlexander	40.4677890, -122.2593510
6/29/2012	MAlexander	40.46974000, -122.26235400
6/29/2012	MAlexander	40.46974000, -122.26235400
6/29/2012	MAlexander	40.46974000, -122.26235400
6/29/2012	MAlexander	40.46993500, -122.26988800
6/29/2012	MAlexander	40.46993500, -122.26988800
6/29/2012	MAlexander	40.46993500, -122.26988800
6/29/2012	MAlexander	40.4719180, -122.2659610
6/29/2012	MAlexander	40.4719180, -122.2659610
6/29/2012	MAlexander	40.4719180, -122.2659610
6/29/2012	MAlexander	40.4719180, -122.2675920
6/29/2012	MAlexander	40.4719180, -122.2675920
6/29/2012	MAlexander	40.4719180, -122.2675920
6/29/2012	MAlexander	40.4726970, -122.2669130
6/29/2012	MAlexander	40.4726970, -122.2669130
6/29/2012	MAlexander	40.4726970, -122.2669130
06/29/2012	chasher	40.67743800, -122.33060800
06/29/2012	chasher	40.67743800, -122.33060800
06/29/2012	chasher	40.67743800, -122.33060800
07/02/2012	chasher	40.681175000, -122.351524000
07/02/2012	chasher	40.681175000, -122.351524000
07/02/2012	chasher	40.681175000, -122.351524000
07/03/2012	chasher	40.675416, -122.385711
07/03/2012	chasher	40.675416, -122.385711

07/03/2012	chasher	40.675416, -122.385711
07/10/2012	chasher	40.680889, -122.400439
07/10/2012	chasher	40.680889, -122.400439
07/10/2012	chasher	40.680889, -122.400439
07/10/2012	chasher	40.686028000, -122.325151000
07/10/2012	chasher	40.686028000, -122.325151000
07/10/2012	chasher	40.686028000, -122.325151000
07/11/2012	chasher	40.671311000, -122.381444000
07/11/2012	chasher	40.671311000, -122.381444000
07/11/2012	chasher	40.671311000, -122.381444000
07/12/12	MAlexander	40.466847, -122.266675
07/12/12	MAlexander	40.466847, -122.266675
07/12/12	MAlexander	40.466847, -122.266675
07/12/2012	chasher	40.692590000, -122.400539000
07/12/2012	chasher	40.692590000, -122.400539000
07/12/2012	chasher	40.692590000, -122.400539000

Name of Water Body	Type of Water Body	Description	Type of pesticide	Product Name
1400044	Channel		Larvicide	Natular G30
1400044	Channel		Larvicide	Natular G30
1400044	Channel		Larvicide	Natular G30
999902256	Open waterway		Larvicide	Natular G30
999902256	Open waterway		Larvicide	Natular G30
999902256	Open waterway		Larvicide	Natular G30
999901455	Channel		Larvicide	Natular G30
999901455	Channel		Larvicide	Natular G30
999901455	Channel		Larvicide	Natular G30
999902221	Open waterway		Larvicide	Natular G30
999902221	Open waterway		Larvicide	Natular G30
999902221	Open waterway		Larvicide	Natular G30
999901940	Pond		Larvicide	Natular G30
999901940	Pond		Larvicide	Natular G30
999901940	Pond		Larvicide	Natular G30
999901933	Pond		Larvicide	Natular G30
999901933	Pond		Larvicide	Natular G30
999901933	Pond		Larvicide	Natular G30
700173	Pond		Larvicide	Vectomax CG
700173	Pond		Larvicide	Vectomax CG
700173	Pond		Larvicide	Vectomax CG
999903138	Open waterway		Larvicide	VectoMax CG
999903138	Open waterway		Larvicide	VectoMax CG
999903138	Open waterway		Larvicide	VectoMax CG
1400034	Channel		Larvicide	Natular G30
1400034	Channel		Larvicide	Natular G30
1400034	Channel		Larvicide	Natular G30
999901960	Open waterway		Larvicide	Natular G30
999901960	Open waterway		Larvicide	Natular G30
999901960	Open waterway		Larvicide	Natular G30
999901041	Channel		Larvicide	Natular G30
999901041	Channel		Larvicide	Natular G30
999901041	Channel		Larvicide	Natular G30
999901543	Open waterway		Larvicide	Natular G30
999901543	Open waterway		Larvicide	Natular G30
999901543	Open waterway		Larvicide	Natular G30
999901805	Open waterway		Larvicide	Natular G30
999901805	Open waterway		Larvicide	Natular G30
999901805	Open waterway		Larvicide	Natular G30
999902486	Pond		Larvicide	Natular G30
999902486	Pond		Larvicide	Natular G30
999902486	Pond		Larvicide	Natular G30
1400029	Pond		Larvicide	Natular G30
1400029	Pond		Larvicide	Natular G30
1400029	Pond		Larvicide	Natular G30
999902219	Open waterway		Larvicide	VectoMax CG
999902219	Open waterway		Larvicide	VectoMax CG
999902219	Open waterway		Larvicide	VectoMax CG
999902178	Open waterway		Larvicide	VectoMax CG
999902178	Open waterway		Larvicide	VectoMax CG
999902178	Open waterway		Larvicide	VectoMax CG

1400124	Channel	Larvicide	Natular G30
1400124	Channel	Larvicide	Natular G30
1400124	Channel	Larvicide	Natular G30
999903487	Channel	Larvicide	Natular G30
999903487	Channel	Larvicide	Natular G30
999903487	Channel	Larvicide	Natular G30
999901046	Pond	Larvicide	VectoMax CG
999901046	Pond	Larvicide	VectoMax CG
999901046	Pond	Larvicide	VectoMax CG
999903780	Open waterway	Larvicide	Natular G30
999903780	Open waterway	Larvicide	Natular G30
999903780	Open waterway	Larvicide	Natular G30
999901039	Pond	Larvicide	VectoMax CG
999901039	Pond	Larvicide	VectoMax CG
999901039	Pond	Larvicide	VectoMax CG
100108	Open waterway	Larvicide	Natular G30
100108	Open waterway	Larvicide	Natular G30
100108	Open waterway	Larvicide	Natular G30
100114	Open waterway	Larvicide	Natular G30
100114	Open waterway	Larvicide	Natular G30
100114	Open waterway	Larvicide	Natular G30
999901517	Channel	Larvicide	Natular G30
999901517	Channel	Larvicide	Natular G30
999901517	Channel	Larvicide	Natular G30
100115	Open waterway	Larvicide	Natular G30
100115	Open waterway	Larvicide	Natular G30
100115	Open waterway	Larvicide	Natular G30
999900750	Channel	Larvicide	Natular G30
999900750	Channel	Larvicide	Natular G30
999900750	Channel	Larvicide	Natular G30
999902213	Open waterway	Larvicide	VectoMax CG
999902213	Open waterway	Larvicide	VectoMax CG
999902213	Open waterway	Larvicide	VectoMax CG
999901493	Pond	Larvicide	Natular G30
999901493	Pond	Larvicide	Natular G30
999901493	Pond	Larvicide	Natular G30
999901446	Channel	Larvicide	Altosid pellets
999901446	Channel	Larvicide	Altosid pellets
999901446	Channel	Larvicide	Altosid pellets
999903018	Channel	Larvicide	Natular G30
999903018	Channel	Larvicide	Natular G30
999903018	Channel	Larvicide	Natular G30
999901231	Pond	Larvicide	Vectomax CG
999901231	Pond	Larvicide	Vectomax CG
999901231	Pond	Larvicide	Vectomax CG
999901928	Pond	Larvicide	Natular G30
999901928	Pond	Larvicide	Natular G30
999901928	Pond	Larvicide	Natular G30
999904116	Channel	Larvicide	Natular G30
999904116	Channel	Larvicide	Natular G30
999904116	Channel	Larvicide	Natular G30
999904114	Pond	Larvicide	Natular G30
999904114	Pond	Larvicide	Natular G30
999904114	Pond	Larvicide	Natular G30
999903781	Open waterway	Larvicide	Natular G30

999903781	Open waterway	Larvicide	Natular G30
999903781	Open waterway	Larvicide	Natular G30
999903777	Open waterway	Larvicide	Natular G30
999903777	Open waterway	Larvicide	Natular G30
999903777	Open waterway	Larvicide	Natular G30
999902220	Open waterway	Larvicide	VectoMax CG
999902220	Open waterway	Larvicide	VectoMax CG
999902220	Open waterway	Larvicide	VectoMax CG
999902186	Open waterway	Larvicide	VectoMax CG
999902186	Open waterway	Larvicide	VectoMax CG
999902186	Open waterway	Larvicide	VectoMax CG
999902788	Channel	Larvicide	Natular G30
999902788	Channel	Larvicide	Natular G30
999902788	Channel	Larvicide	Natular G30
999900739	Channel	Larvicide	Natular G30
999900739	Channel	Larvicide	Natular G30
999900739	Channel	Larvicide	Natular G30
999900757	Channel	Larvicide	VectoMax CG
999900757	Channel	Larvicide	VectoMax CG
999900757	Channel	Larvicide	VectoMax CG
999900955	Channel	Larvicide	Vectomax cg
999900955	Channel	Larvicide	Vectomax cg
999900955	Channel	Larvicide	Vectomax cg
999902292	Open waterway	Larvicide	Natular G30
999902292	Open waterway	Larvicide	Natular G30
999902292	Open waterway	Larvicide	Natular G30
999902258	Open waterway	Larvicide	Natular G30
999902258	Open waterway	Larvicide	Natular G30
999902258	Open waterway	Larvicide	Natular G30
999900217	Pond	Larvicide	Vectomax CG
999900217	Pond	Larvicide	Vectomax CG
999900217	Pond	Larvicide	Vectomax CG
999900147	Pond	Larvicide	Vectomax CG
999900147	Pond	Larvicide	Vectomax CG
999900147	Pond	Larvicide	Vectomax CG
1500087	Channel	Larvicide	Natular G30
1500087	Channel	Larvicide	Natular G30
1500087	Channel	Larvicide	Natular G30
999901462	Channel	Larvicide	Natular G30
999901462	Channel	Larvicide	Natular G30
999901462	Channel	Larvicide	Natular G30
1400137	Open waterway	Larvicide	Natular G30
1400137	Open waterway	Larvicide	Natular G30
1400137	Open waterway	Larvicide	Natular G30
1200037	Pond	Larvicide	Vectomax CG
1200037	Pond	Larvicide	Vectomax CG
1200037	Pond	Larvicide	Vectomax CG
999902328	Open waterway	Larvicide	Natular G30
999902328	Open waterway	Larvicide	Natular G30
999902328	Open waterway	Larvicide	Natular G30
999901423	Channel	Larvicide	Vectomax CG
999901423	Channel	Larvicide	Vectomax CG
999901423	Channel	Larvicide	Vectomax CG
999900629	Channel	Larvicide	Natular G30
999900629	Channel	Larvicide	Natular G30

999900629	Channel	Larvicide	Natular G30
500083	Pond	Larvicide	Natular G30
500083	Pond	Larvicide	Natular G30
500083	Pond	Larvicide	Natular G30
999901066	Channel	Larvicide	Natular G30
999901066	Channel	Larvicide	Natular G30
999901066	Channel	Larvicide	Natular G30
500061	Channel	Larvicide	Vectomax CG
500061	Channel	Larvicide	Vectomax CG
500061	Channel	Larvicide	Vectomax CG
999900853	Channel	Larvicide	Vectomax CG
999900853	Channel	Larvicide	Vectomax CG
999900853	Channel	Larvicide	Vectomax CG
999900857	Channel	Larvicide	Natular G30
999900857	Channel	Larvicide	Natular G30
999900857	Channel	Larvicide	Natular G30
999900347	Channel	Larvicide	Natular G30
999900347	Channel	Larvicide	Natular G30
999900347	Channel	Larvicide	Natular G30
1400038	Channel	Larvicide	Natular G30
1400038	Channel	Larvicide	Natular G30
1400038	Channel	Larvicide	Natular G30
999903138	Open waterway	Larvicide	Natular G30
999903138	Open waterway	Larvicide	Natular G30
999903138	Open waterway	Larvicide	Natular G30
999900851	Open waterway	Larvicide	Natular G30
999900851	Open waterway	Larvicide	Natular G30
999900851	Open waterway	Larvicide	Natular G30
999903671	Channel	Larvicide	Natular G30
999903671	Channel	Larvicide	Natular G30
999903671	Channel	Larvicide	Natular G30
999900348	Channel	Larvicide	Natular G30
999900348	Channel	Larvicide	Natular G30
999900348	Channel	Larvicide	Natular G30
500082	Channel	Larvicide	Natular G30
500082	Channel	Larvicide	Natular G30
500082	Channel	Larvicide	Natular G30
1400039	Channel	Larvicide	Natular G30
1400039	Channel	Larvicide	Natular G30
1400039	Channel	Larvicide	Natular G30
500051	Channel	Larvicide	Natular G30
500051	Channel	Larvicide	Natular G30
500051	Channel	Larvicide	Natular G30
500052	Channel	Larvicide	Natular G30
500052	Channel	Larvicide	Natular G30
500052	Channel	Larvicide	Natular G30
999902187	Open waterway	Larvicide	VectoMax CG
999902187	Open waterway	Larvicide	VectoMax CG
999902187	Open waterway	Larvicide	VectoMax CG
999901040	Channel	Larvicide	Natular G30; VectoMax CG
999901040	Channel	Larvicide	Natular G30; VectoMax CG
999901040	Channel	Larvicide	Natular G30; VectoMax CG
999900694	Open waterway	Larvicide	Natular G30
999900694	Open waterway	Larvicide	Natular G30
999900694	Open waterway	Larvicide	Natular G30

999900504	Channel	Larvicide	Natular G30
999900504	Channel	Larvicide	Natular G30
999900504	Channel	Larvicide	Natular G30
999900444	Channel	Larvicide	Natular G30
999900444	Channel	Larvicide	Natular G30
999900444	Channel	Larvicide	Natular G30
999901361	Channel	Larvicide	Natular G30
999901361	Channel	Larvicide	Natular G30
999901361	Channel	Larvicide	Natular G30
999901155	Channel	Larvicide	Natular G30
999901155	Channel	Larvicide	Natular G30
999901155	Channel	Larvicide	Natular G30
1000037	Channel	Larvicide	Vectomax CG
1000037	Channel	Larvicide	Vectomax CG
1000037	Channel	Larvicide	Vectomax CG
999903765	Open waterway	Larvicide	VectoMax CG
999903765	Open waterway	Larvicide	VectoMax CG
999903765	Open waterway	Larvicide	VectoMax CG
900052	Channel	Larvicide	Vectomax CG
900052	Channel	Larvicide	Vectomax CG
900052	Channel	Larvicide	Vectomax CG
999901517	Channel	Larvicide	VectoMax CG
999901517	Channel	Larvicide	VectoMax CG
999901517	Channel	Larvicide	VectoMax CG
999900429	Channel	Larvicide	Natular G30
999900429	Channel	Larvicide	Natular G30
999900429	Channel	Larvicide	Natular G30
999901441	Pond	Larvicide	Natular G30
999901441	Pond	Larvicide	Natular G30
999901441	Pond	Larvicide	Natular G30
999901292	Channel	Larvicide	Vectobac12AS
999901292	Channel	Larvicide	Vectobac12AS
999901292	Channel	Larvicide	Vectobac12AS
1000058	Channel	Larvicide	Vectobac12AS
1000058	Channel	Larvicide	Vectobac12AS
1000058	Channel	Larvicide	Vectobac12AS
999901280	Channel	Larvicide	Vectobac12AS
999901280	Channel	Larvicide	Vectobac12AS
999901280	Channel	Larvicide	Vectobac12AS
999901289	Channel	Larvicide	Vectobac12AS
999901289	Channel	Larvicide	Vectobac12AS
999901289	Channel	Larvicide	Vectobac12AS
999901275	Channel	Larvicide	Vectobac12AS
999901275	Channel	Larvicide	Vectobac12AS
999901275	Channel	Larvicide	Vectobac12AS
999901261	Channel	Larvicide	Vectobac12AS
999901261	Channel	Larvicide	Vectobac12AS
999901261	Channel	Larvicide	Vectobac12AS
1400098	Channel	Larvicide	Natular G30
1400098	Channel	Larvicide	Natular G30
1400098	Channel	Larvicide	Natular G30
999900610	Channel	Larvicide	Natular G30
999900610	Channel	Larvicide	Natular G30
999900610	Channel	Larvicide	Natular G30

999900609	Channel	Larvicide	Natular G30
999900609	Channel	Larvicide	Natular G30
999900609	Channel	Larvicide	Natular G30
99965957	Open waterway	Adulticide	Anvil 10+10
99965957	Open waterway	Adulticide	Anvil 10+10
999901006	Channel	Larvicide	Vectomax CG
999901006	Channel	Larvicide	Vectomax CG
999901006	Channel	Larvicide	Vectomax CG
999900955	Channel	Larvicide	Natular G30
999900955	Channel	Larvicide	Natular G30
999900955	Channel	Larvicide	Natular G30
1400055	Channel	Larvicide	VectoMax CG
1400055	Channel	Larvicide	VectoMax CG
1400055	Channel	Larvicide	VectoMax CG
1400063	Lake	Adulticide	Duet
1400063	Lake	Adulticide	Duet
999904016	Channel	Larvicide	VectoMax CG
999904016	Channel	Larvicide	VectoMax CG
999904016	Channel	Larvicide	VectoMax CG
999901005	Pond	Larvicide	Altosid Liquid Larvicide
999901005	Pond	Larvicide	Altosid Liquid Larvicide
999901005	Pond	Larvicide	Altosid Liquid Larvicide
999900629	Channel	Larvicide	Vectomax CG
999900629	Channel	Larvicide	Vectomax CG
999900629	Channel	Larvicide	Vectomax CG
999900878	Channel	Larvicide	Altosid Pellets
999900878	Channel	Larvicide	Altosid Pellets
999900878	Channel	Larvicide	Altosid Pellets
999903150	Channel	Larvicide	Altosid Pellets
999903150	Channel	Larvicide	Altosid Pellets
999903150	Channel	Larvicide	Altosid Pellets
999901456	Channel	Larvicide	Vectomax CG
999901456	Channel	Larvicide	Vectomax CG
999901456	Channel	Larvicide	Vectomax CG
1000142	Channel	Larvicide	Vectomax CG
1000142	Channel	Larvicide	Vectomax CG
1000142	Channel	Larvicide	Vectomax CG
999902485	Pond	Larvicide	VectoMax CG
999902485	Pond	Larvicide	VectoMax CG
999902485	Pond	Larvicide	VectoMax CG
999900733	Channel	Larvicide	Vectomax CG
999900733	Channel	Larvicide	Vectomax CG
999900733	Channel	Larvicide	Vectomax CG
999900734	Channel	Larvicide	Vectomax CG
999900734	Channel	Larvicide	Vectomax CG
999900734	Channel	Larvicide	Vectomax CG
999900575	Channel	Larvicide	GB 1111
999900575	Channel	Larvicide	GB 1111
999900575	Channel	Larvicide	GB 1111
999900595	Channel	Larvicide	Altosid Pellets
999900595	Channel	Larvicide	Altosid Pellets
999900595	Channel	Larvicide	Altosid Pellets
999900955	Channel	Larvicide	Altosid Pellets

999900955	Channel	Larvicide	Altosid Pellets
999900955	Channel	Larvicide	Altosid Pellets
1000139	Channel	Larvicide	Vectomax CG
1000139	Channel	Larvicide	Vectomax CG
1000139	Channel	Larvicide	Vectomax CG
999901855	Channel	Larvicide	Vectomax CG
999901855	Channel	Larvicide	Vectomax CG
999901855	Channel	Larvicide	Vectomax CG
999900913	Channel	Larvicide	Vectomax CG
999900913	Channel	Larvicide	Vectomax CG
999900913	Channel	Larvicide	Vectomax CG
99965957	Open waterway	Adulticide	Anvil 10+10
99965957	Open waterway	Adulticide	Anvil 10+10
999901092	Channel	Larvicide	VectoMax CG
999901092	Channel	Larvicide	VectoMax CG
999901092	Channel	Larvicide	VectoMax CG
999903045	Channel	Larvicide	Natular G30
999903045	Channel	Larvicide	Natular G30
999903045	Channel	Larvicide	Natular G30
999900850	Channel	Larvicide	Altosid Pellets
999900850	Channel	Larvicide	Altosid Pellets
999900850	Channel	Larvicide	Altosid Pellets
999900851	Open waterway	Larvicide	Natular G30
999900851	Open waterway	Larvicide	Natular G30
999900851	Open waterway	Larvicide	Natular G30
999901039	Pond	Larvicide	VectoMax CG
999901039	Pond	Larvicide	VectoMax CG
999901039	Pond	Larvicide	VectoMax CG
99965711	Open waterway	Adulticide	Anvil 10+10
99965711	Open waterway	Adulticide	Anvil 10+10
99965711	Open waterway	Adulticide	Anvil 10+10
1000058	Channel	Larvicide	BVA #2
1000058	Channel	Larvicide	BVA #2
1000058	Channel	Larvicide	BVA #2
999901275	Channel	Larvicide	Vectomax CG
999901275	Channel	Larvicide	Vectomax CG
999901275	Channel	Larvicide	Vectomax CG
900189	Channel	Larvicide	BVA #2
900189	Channel	Larvicide	BVA #2
900189	Channel	Larvicide	BVA #2
999901261	Channel	Larvicide	BVA #2
999901261	Channel	Larvicide	BVA #2
999901261	Channel	Larvicide	BVA #2
999903765	Open waterway	Larvicide	Natular G30
999903765	Open waterway	Larvicide	Natular G30
999903765	Open waterway	Larvicide	Natular G30
99966300	Channel	Adulticide	Anvil 10+10
99966300	Channel	Adulticide	Anvil 10+10
999901292	Channel	Larvicide	Vectomax CG
999901292	Channel	Larvicide	Vectomax CG
999901292	Channel	Larvicide	Vectomax CG
999900262	Channel	Larvicide	Vectomax CG

999900262	Channel	Larvicide	Vectomax CG
999900262	Channel	Larvicide	Vectomax CG
1400034	Channel	Larvicide	Natular G30
1400034	Channel	Larvicide	Natular G30
1400034	Channel	Larvicide	Natular G30
999900694	Channel	Larvicide	Natular G30
999900694	Channel	Larvicide	Natular G30
999900694	Channel	Larvicide	Natular G30
999903537	Channel	Larvicide	Natular G30
999903537	Channel	Larvicide	Natular G30
999903537	Channel	Larvicide	Natular G30
1400063	Lake	Adulticide	Zenivex
1400063	Lake	Adulticide	Zenivex
999900688	Channel	Larvicide	Altosid Pellets
999900688	Channel	Larvicide	Altosid Pellets
999900688	Channel	Larvicide	Altosid Pellets
999903694	Channel	Larvicide	VectoMax CG
999903694	Channel	Larvicide	VectoMax CG
999903694	Channel	Larvicide	VectoMax CG
999902486	Channel	Larvicide	VectoMax CG
999902486	Channel	Larvicide	VectoMax CG
999902486	Channel	Larvicide	VectoMax CG
999903640	Open waterway	Adulticide	Anvil 10 + 10
999903640	Open waterway	Adulticide	Anvil 10 + 10
999901066	Pond	Larvicide	Natular G30
999901066	Pond	Larvicide	Natular G30
999901066	Pond	Larvicide	Natular G30
999900575	Channel	Larvicide	Natular G30
999900575	Channel	Larvicide	Natular G30
999900575	Channel	Larvicide	Natular G30
999900953	Channel	Larvicide	Natular G30
999900953	Channel	Larvicide	Natular G30
999900953	Channel	Larvicide	Natular G30
999901039	Pond	Larvicide	Natular G30
999901039	Pond	Larvicide	Natular G30
999901039	Pond	Larvicide	Natular G30
500083	Pond	Larvicide	Vectomax CG
500083	Pond	Larvicide	Vectomax CG
500083	Pond	Larvicide	Vectomax CG
999901064	Open waterway	Larvicide	Natular G30
999901064	Open waterway	Larvicide	Natular G30
999901064	Open waterway	Larvicide	Natular G30
999901057	Channel	Larvicide	Natular G30
999901057	Channel	Larvicide	Natular G30
999901057	Channel	Larvicide	Natular G30
1400033	Channel	Larvicide	Natular G30
1400033	Channel	Larvicide	Natular G30
1400033	Channel	Larvicide	Natular G30
999901865	Channel	Larvicide	Altosid Pellets
999901865	Channel	Larvicide	Altosid Pellets
999901865	Channel	Larvicide	Altosid Pellets
999902307	Channel	Larvicide	Altosid Pellets
999902307	Channel	Larvicide	Altosid Pellets

999902307	Channel	Larvicide	Altosid Pellets
999900314	Channel	Larvicide	Altosid Pellets
999900314	Channel	Larvicide	Altosid Pellets
999900314	Channel	Larvicide	Altosid Pellets
999901051	Channel	Larvicide	Natular G 30
999901051	Channel	Larvicide	Natular G 30
999901051	Channel	Larvicide	Natular G 30
999903671	Channel	Larvicide	Natular G30
999903671	Channel	Larvicide	Natular G30
999903671	Channel	Larvicide	Natular G30
999901506	Pond	Larvicide	Natular G30
999901506	Pond	Larvicide	Natular G30
999901506	Pond	Larvicide	Natular G30
1400063	Lake	Adulticide	Zenivex
1400063	Lake	Adulticide	Zenivex
999900349	Channel	Larvicide	Natular G30
999900349	Channel	Larvicide	Natular G30
999900349	Channel	Larvicide	Natular G30
999901551	Channel	Larvicide	Natular G30
999901551	Channel	Larvicide	Natular G30
999901551	Channel	Larvicide	Natular G30
999901572	Channel	Larvicide	Natular G30
999901572	Channel	Larvicide	Natular G30
999901572	Channel	Larvicide	Natular G30
999903138	Channel	Larvicide	Natular G30
999903138	Channel	Larvicide	Natular G30
999903138	Channel	Larvicide	Natular G30
999901042	Channel	Larvicide	Natular G30
999901042	Channel	Larvicide	Natular G30
999901042	Channel	Larvicide	Natular G30
999902486	Pond	Larvicide	Natular G30
999902486	Pond	Larvicide	Natular G30
999902486	Pond	Larvicide	Natular G30
999901051	Channel	Larvicide	Natular G 30
999901051	Channel	Larvicide	Natular G 30
999901051	Channel	Larvicide	Natular G 30
999900629	Channel	Larvicide	Natular G30
999900629	Channel	Larvicide	Natular G30
999900629	Channel	Larvicide	Natular G30
999903765	Open waterway	Larvicide	Natular G30
999903765	Open waterway	Larvicide	Natular G30
999903765	Open waterway	Larvicide	Natular G30
999900954	Channel	Larvicide	Natular G30
999900954	Channel	Larvicide	Natular G30
999900954	Channel	Larvicide	Natular G30
500056	Channel	Larvicide	Natular G30
500056	Channel	Larvicide	Natular G30
500056	Channel	Larvicide	Natular G30
999903694	Channel	Larvicide	Natular G30
999903694	Channel	Larvicide	Natular G30

999903694	Channel	Larvicide	Natular G30
500081	Channel	Larvicide	Vectobac 12AS
500081	Channel	Larvicide	Vectobac 12AS
500081	Channel	Larvicide	Vectobac 12AS
999900348	Channel	Larvicide	Vectobac 12AS
999900348	Channel	Larvicide	Vectobac 12AS
999900348	Channel	Larvicide	Vectobac 12AS
500082	Channel	Larvicide	Vectobac 12AS
500082	Channel	Larvicide	Vectobac 12AS
500082	Channel	Larvicide	Vectobac 12AS
999901572	Channel	Larvicide	Natular G30
999901572	Channel	Larvicide	Natular G30
999901572	Channel	Larvicide	Natular G30
999900694	Open waterway	Larvicide	Natular G30
999900694	Open waterway	Larvicide	Natular G30
999900694	Open waterway	Larvicide	Natular G30
999902883	Channel	Larvicide	Natular G30
999902883	Channel	Larvicide	Natular G30
999902883	Channel	Larvicide	Natular G30
999902923	Channel	Larvicide	Vectobac 12AS
999902923	Channel	Larvicide	Vectobac 12AS
999902923	Channel	Larvicide	Vectobac 12AS
1400039	Channel	Larvicide	Vectobac 12AS
1400039	Channel	Larvicide	Vectobac 12AS
1400039	Channel	Larvicide	Vectobac 12AS
1400038	Channel	Larvicide	Vectobac 12AS
1400038	Channel	Larvicide	Vectobac 12AS
1400038	Channel	Larvicide	Vectobac 12AS
999900345	Channel	Larvicide	Vectobac 12AS
999900345	Channel	Larvicide	Vectobac 12AS
999900345	Channel	Larvicide	Vectobac 12AS
500051	Channel	Larvicide	Vectobac 12AS
500051	Channel	Larvicide	Vectobac 12AS
500051	Channel	Larvicide	Vectobac 12AS
500052	Channel	Larvicide	Vectobac 12AS
500052	Channel	Larvicide	Vectobac 12AS
500052	Channel	Larvicide	Vectobac 12AS
999900341	Channel	Larvicide	Vectobac 12AS
999900341	Channel	Larvicide	Vectobac 12AS
999900341	Channel	Larvicide	Vectobac 12AS
999901066	Channel	Larvicide	Natular G30
999901066	Channel	Larvicide	Natular G30
999901066	Channel	Larvicide	Natular G30
1400029	Channel	Larvicide	Natular G30
1400029	Channel	Larvicide	Natular G30
1400029	Channel	Larvicide	Natular G30
999900851	Open waterway	Larvicide	Altosid pellets
999900851	Open waterway	Larvicide	Altosid pellets

999900851	Open waterway	Larvicide	Altosid pellets
999901057	Channel	Larvicide	Altosid Pellets
999901057	Channel	Larvicide	Altosid Pellets
999901057	Channel	Larvicide	Altosid Pellets
999901540	Open waterway	Larvicide	Altosid Pellets
999901540	Open waterway	Larvicide	Altosid Pellets
999901540	Open waterway	Larvicide	Altosid Pellets
999903138	Channel	Larvicide	VectoMax CG
999903138	Channel	Larvicide	VectoMax CG
999903138	Channel	Larvicide	VectoMax CG
99965711	Channel	Adulticide	Anvil 10+10
99965711	Channel	Adulticide	Anvil 10+10
99965711	Channel	Adulticide	Anvil 10+10
999901040	Channel	Larvicide	Altosid pellets
999901040	Channel	Larvicide	Altosid pellets
999901040	Channel	Larvicide	Altosid pellets

Time of monitoring	Monitoring Date	Time	Name(s) of personnel	Overhead Conditions	Precipitation
Background	04/05/2012	1000	chasher	Clear/sunny	None
Event	04/06/2012	1100	chasher	Clear/sunny	None
Post-Event	04/24/2012	840	chasher	Overcast	None
Background	4/17/12	8:45	Al Shabazian	Partly cloudy	None
Event	4/17/12	9:00	Al Shabazian	Clear/sunny	None
Post-Event	5/7/2012	9:00am	Al Shabazian	Clear/sunny	None
Background	4/17/2012	0845	Gtaylor	Overcast	None
Event	4/17/2012	0910	Gtaylor	Overcast	None
Post-Event	5/16/2012	10:15pm	Gtaylor	Clear/sunny	None
Background	4/17/12	10:05	Al Shabazian	Partly cloudy	None
Event	4/17/12	10:30	Al Shabazian	Clear/sunny	None
Post-Event	5/7/2012	8:30am	Al Shabazian	Clear/sunny	None
Background	4/17/2012	900	Tmickela	Clear/sunny	None
Event	4/17/2012	910	Tmickela	Clear/sunny	None
Post-Event	5/2/2012	255	Tmickela	Overcast	None
Background	4/17/2012	100	Tmickela	Clear/sunny	None
Event	4/17/2012	110	Tmickela	Clear/sunny	None
Post-Event	5/2/2012	200	Tmickela	Overcast	None
Background	4/17/2012	1000 am	Kcleland	Partly cloudy	None
Event	4/17/2012	1030 am	Kcleland	Partly cloudy	None
Post-Event	5/7/2012	11:15am	Kcleland	Clear/sunny	None
Background	04/17/2012	1200	chasher	Hazy	None
Event	04/17/2012	1220	chasher	Hazy	None
Post-Event	05/04/2012	1235	chasher	Partly cloudy	None
Background	04/17/2012	910	chasher	Overcast	None
Event	04/17/2012	920	chasher	Overcast	None
Post-Event	05/04/2012	1115	chasher	Partly cloudy	None
Background	4/19/2012	945	Tmickela	Clear/sunny	None
Event	4/19/2012	935	Tmickela	Clear/sunny	None
Post-Event	5/7/2012	1055	Tmickela	Clear/sunny	None
Background	04/19/2012	1115	chasher	Partly cloudy	None
Event	04/19/2012	1130	chasher	Partly cloudy	None
Post-Event	05/07/2012	1305	chasher	Clear/sunny	None
Background	04/19/2012	1315	chasher	Partly cloudy	None
Event	04/19/2012	1330	chasher	Partly cloudy	None
Post-Event	05/10/2012	850	chasher	Clear/sunny	None
Post-Event	5/21/2012	10:00am	Al Shabazian	Clear/sunny	None
Background	4/20/12	9:00am	Al Shabazian	Clear/sunny	None
Event	4/20/12	9:15am	Al Shabazian	Clear/sunny	None
Background	04/20/2012	1330	chasher	Clear/sunny	None
Event	04/20/2012	1350	chasher	Clear/sunny	None
Post-Event	05/10/2012	1415	chasher	Clear/sunny	None
Background	04/20/2012	945	chasher	Clear/sunny	None
Event	04/20/2012	1010	chasher	Clear/sunny	None
Post-Event	05/09/2012	1400	chasher	Clear/sunny	None
Post-Event	5/10/2012	8:20am	Al Shabazian	Clear/sunny	None
Background	4/23/12	12:45pm	Al Shabazian	Clear/sunny	None
Event	4/23/12	1:20pm	Al Shabazian	Clear/sunny	None
Post-Event	5/14/2012	8:40am	Al Shabazian	Clear/sunny	None
Background	4/23/12	1:30pm	Al Shabazian	Clear/sunny	None
Event	4/23/12	1:50pm	Al Shabazian	Clear/sunny	None

Background	04/23/2012	1030	chasher	Clear/sunny	None
Event	04/23/2012	1100	chasher	Clear/sunny	None
Post-Event	05/11/2012	1020	chasher	Clear/sunny	None
Background	04/23/2012	1140	chasher	Clear/sunny	None
Event	04/23/2012	1230	chasher	Clear/sunny	None
Post-Event	05/10/2012	1200	chasher	Clear/sunny	None
Background	04/23/2012	940	chasher	Clear/sunny	None
Event	04/23/2012	1000	chasher	Clear/sunny	None
Post-Event	05/11/2012	1100	chasher	Clear/sunny	None
Background	04/23/12	14:15	Kpearson	Clear/sunny	None
Event	04/23/12	14:15	Kpearson	Clear/sunny	None
Post-Event	05/10/12	1:50pm	Kpearson	Clear/sunny	None
Background	04/23/2012	850	chasher	Clear/sunny	None
Event	04/23/2012	920	chasher	Clear/sunny	None
Post-Event	05/11/2012	1120	chasher	Clear/sunny	None
Background	04/23/12	1:30 PM	Kpearson	Clear/sunny	None
Event	04/23/12	1:30 PM	Kpearson	Clear/sunny	None
Post-Event	05/10/12	2:15PM	Kpearson	Clear/sunny	None
Background	04/23/12	12:50	Kpearson	Clear/sunny	None
Event	04/23/12	12:50	Kpearson	Clear/sunny	None
Post-Event	05/10/12	2:15PM	Kpearson	Clear/sunny	None
Background	04/23/2012	1330	chasher	Partly cloudy	None
Event	04/23/2012	1400	chasher	Partly cloudy	None
Post-Event	05/11/2012	1300	chasher	Clear/sunny	None
Background	04/23/12	11:45	Kpearson	Clear/sunny	None
Event	04/23/12	11:30	Kpearson	Clear/sunny	None
Post-Event	05/10/12	2:00pm	Kpearson	Clear/sunny	None
Background	4/24/2012	2:00 PM	MAlexander	Overcast	None
Event	4/24/2012	2:35	MAlexander	Overcast	None
Post-Event	05/18/12	10:00am	MAlexander	Partly cloudy	None
Post-Event	5/14/2012	8:00am	Al Shabazian	Clear/sunny	None
Background	4/24/12	7:30am	Al Shabazian	Partly cloudy	None
Event	4/24/12	9:10am	Al Shabazian	Partly cloudy	None
Background	04/24/2012	1115	chasher	Overcast	None
Event	04/24/2012	1145	chasher	Overcast	None
Post-Event	05/14/2012	1100	chasher	Clear/sunny	None
Background	4/25/2012	1140	Gtaylor	Overcast	None
Event	4/25/2012	1210	Gtaylor	Overcast	None
Post-Event	5/30/2012	1:00pm	Gtaylor	Clear/sunny	None
Background	04/25/2012	1130	chasher	Overcast	None
Event	04/25/2012	1200	chasher	Overcast	None
Post-Event	05/18/2012	1255	chasher	Clear/sunny	None
Background	4/25/2012	0845	Gtaylor	Overcast	None
Event	4/25/2012	0910	Gtaylor	Overcast	None
Post-Event	5/18/2012	12:00pm	Gtaylor	Clear/sunny	None
Background	4/25/2012	910	TMickela	Clear/sunny	None
Event	4/25/2012	915	TMickela	Clear/sunny	None
Post-Event	5/9/2012	945	TMickela	Clear/sunny	None
Background	04/25/12	9:23 am	Jmimbs	Overcast	None
Event	04/25/12	9:34	Jmimbs	Overcast	None
Post-Event	05/14/12	9:40am	Jmimbs	Clear/sunny	None
Background	4/25/2012	8:40 am	Jmimbs	Overcast	None
Event	4/25/2012	9:00 AM	Jmimbs	Overcast	None
Post-Event	5/14/2012	9:15am	Jmimbs	Clear/sunny	None
Background	04/25/12	12:45	Kpearson	Overcast	Foggy

Event	04/25/12	12:45	Kpearson	Overcast	Foggy
Post-Event	05/10/12	2:35pm	Kpearson	Clear/sunny	None
Background	04/25/12	13:50	Kpearson	Overcast	Foggy
Event	04/25/12	13:50	Kpearson	Overcast	Foggy
Post-Event	05/10/12	1:25 PM	Kpearson	Clear/sunny	None
Background	4/26/12	10:30am	Al Shabazian	Partly cloudy	None
Event	4/26/12	12:00pm	Al Shabazian	Partly cloudy	None
Post-Event	5/24/2012	9:45am	Al Shabazian	Clear/sunny	None
Background	4/26/12	2:00pm	Al Shabazian	Clear/sunny	None
Event	4/26/12	2:45	Al Shabazian	Clear/sunny	None
Post-Event	5/16/2012	10:00am	Al Shabazian	Clear/sunny	None
Background	04/26/12	11:45 am	Jmimbs	Clear/sunny	None
Event	04/26/12	11:55 am	Jmimbs	Clear/sunny	None
Post-Event	05/15/12	1:35pm	Jmimbs	Clear/sunny	None
Background	04/27/2012	1200	chasher	Clear/sunny	None
Event	04/27/2012	1245	chasher	Clear/sunny	None
Post-Event	05/18/2012	1310	chasher	Clear/sunny	None
Background	04/27/2012	1300	chasher	Clear/sunny	None
Event	04/27/2012	1345	chasher	Clear/sunny	None
Post-Event	05/18/2012	1320	chasher	Clear/sunny	None
Background	04/27/2012	10:30	DMcclelland	Clear/sunny	None
Event	04/27/2012	10:45	DMcclelland	Clear/sunny	None
Post-Event	5/16/2012	7:35am	DMcclelland	Clear/sunny	None
Post-Event	5/24/2012	9:30am	Al Shabazian	Clear/sunny	None
Background	4/27/12	11:00am	Al Shabazian	Clear/sunny	None
Event	4/27/12	12:00pm	Al Shabazian	Clear/sunny	None
Post-Event	5/24/2012	9:35am	Al Shabazian	Clear/sunny	None
Background	4/27/12	1:00pm	Al Shabazian	Overcast	None
Event	4/27/12	2:00pm	Al Shabazian	Overcast	None
Background	04/27/12	100 PM	Kcleland	Partly cloudy	None
Event	04/27/12	115 PM	Kcleland	Partly cloudy	None
Post-Event	05/17/12	11:20am	Kcleland	Clear/sunny	None
Background	04/27/12	1044 AM	Kcleland	Clear/sunny	None
Event	04/27/12	1100 AM	Kcleland	Clear/sunny	None
Post-Event	05/15/12	11:30am	Kcleland	Clear/sunny	None
Background	4/30/12	9:45am	cboyer	Partly cloudy	None
Event	4/3012	9:50am	cboyer	Partly cloudy	None
Post-Event	5/23/2012	7:12am	cboyer	Partly cloudy	None
Background	04/30/2012	1320	chasher	Partly cloudy	None
Event	04/30/2012	1350	chasher	Partly cloudy	None
Post-Event	05/21/2012	1145	chasher	Overcast	None
Background	04/30/2012	1100	chasher	Partly cloudy	None
Event	04/30/2012	1130	chasher	Partly cloudy	None
Post-Event	05/21/2012	915	chasher	Partly cloudy	None
Background	04/30/2012	10:00 A.M.	DMcClelland	Partly cloudy	None
Event	04/30/2012	10:20 A.M.	DMcClelland	Partly cloudy	None
Post-Event	5/22/2012	11:00am	DMcclelland	Clear/sunny	None
Background	04/30/12	2:00	Kpearson	Partly cloudy	None
Event	04/30/12	2:00	Kpearson	Partly cloudy	None
Post-Event	05/22/12	1:45pm	Kpearson	Partly cloudy	None
Background	04/30/2012	7:45 A.M.	DMcClelland	Partly cloudy	None
Event	04/30/2012	8:00 A.M.	DMcClelland	Partly cloudy	None
Post-Event	5/22/2012	11:25am	DMcclelland	Clear/sunny	None
Background	05/01/2012	8:15 A.M.	DMcClelland	Clear/sunny	None
Event	05/01/2012	8:30 A.M.	DMcClelland	Clear/sunny	None

Post-Event	6/1/2012	11:00am	DMcclelland	Clear/sunny	None
Background	05/01/2012	2:00 P.M.	DMcClelland	Clear/sunny	None
Event	05/01/2012	2:30 P.M.	DMcClelland	Clear/sunny	None
Post-Event	6/5/2012	10:28am	DMcclelland	Partly cloudy	None
Background	05/01/2012	915	chasher	Clear/sunny	None
Event	05/01/2012	930	chasher	Clear/sunny	None
Post-Event	05/01/2013	1030	chasher	Partly cloudy	None
Background	05/02/2012	9:00 A.M.	DMcClelland	Partly cloudy	None
Event	05/02/2012	9:25 A.M.	DMcClelland	Partly cloudy	None
Post-Event	5/31/2012	2:25pm	DMcclelland	Clear/sunny	None
Background	05/02/2012	1:00 P.M.	DMcClelland	Partly cloudy	None
Event	05/02/2012	1:45 P.M.	DMcClelland	Partly cloudy	None
Post-Event	5/24/2012	8:00am	DMcclelland	Clear/sunny	None
Background	05/04/2012	2:10 P.M.	DMcClelland	Partly cloudy	None
Event	05/04/2012	2:25 PM	DMcClelland	Partly cloudy	None
Post-Event	6/4/2012	2:20 PM	DMcClelland	Overcast	None
Background	05/12/12	1:30 PM	MAlexander	Clear/sunny	None
Event	5/12/2012	2:30	MAlexander	Clear/sunny	None
Post-Event	05/25/12	9:00am	MAlexander	Clear/sunny	None
Background	05/12/12	11:30 AM	MAlexander	Clear/sunny	None
Event	5/12/2012	12:00 PM	MAlexander	Clear/sunny	None
Post-Event	05/25/12	9:00am	MAlexander	Clear/sunny	None
Background	05/04/2012	1235	chasher	Partly cloudy	None
Event	05/04/2012	1242	chasher	Partly cloudy	None
Post-Event	05/25/2012	1355	chasher	Partly cloudy	None
Background	05/04/2012	1330	chasher	Partly cloudy	None
Event	05/04/2012	1350	chasher	Partly cloudy	None
Post-Event	05/25/2012	1300	chasher	Partly cloudy	None
Background	05/06/2012	1000	chasher	Clear/sunny	None
Event	05/06/2012	1025	chasher	Clear/sunny	None
Post-Event	05/31/2012	1300	chasher	Clear/sunny	None
Background	5/7/2012	11:45 AM	MAlexander	Clear/sunny	None
Event	5/7/2012	12:30 PM	MAlexander	Clear/sunny	None
Post-Event	05/25/12	10:00 AM	MAlexander	Clear/sunny	None
Background	5/7/2012	11:15 AM	MAlexander	Clear/sunny	None
Event	5/7/2012	11:30 AM	MAlexander	Clear/sunny	None
Post-Event	05/25/12	9:45 AM	MAlexander	Clear/sunny	None
Background	5/7/2012	10:00 AM	MAlexander	Clear/sunny	None
Event	5/7/2012	10:20 AM	MAlexander	Clear/sunny	None
Post-Event	05/25/12	930 AM	MAlexander	Clear/sunny	None
Background	5/7/2012	8:00	MAlexander	Clear/sunny	None
Event	5/7/2012	8:00 AM	MAlexander	Clear/sunny	None
Post-Event	05/25/12	9:30 AM	MAlexander	Clear/sunny	None
Background	5/7/2012	8:30	MAlexander	Clear/sunny	None
Event	5/7/2012	9:00 AM	MAlexander	Clear/sunny	None
Post-Event	05/25/12	9:45 AM	MAlexander	Clear/sunny	None
Background	5/7/12	11:00am	Al Shabazian	Clear/sunny	None
Event	5/7/12	11:15am	Al Shabazian	Clear/sunny	None
Post-Event	5/31/2012	1:40pm	Al Shabazian	Clear/sunny	None
Background	05/07/2012	1310	chasher	Clear/sunny	None
Event	05/07/2012	1420	chasher	Clear/sunny	None
Post-Event	05/25/2012	930	chasher	Overcast	None
Background	05/08/12	10:00am	cboyer	Clear/sunny	None
Event	05/08/12	10:15am	cboyer	Clear/sunny	None
Post-Event	05/31/12	8:15am	cboyer	Clear/sunny	None

Background	5/8/2012	8:30 AM	MAlexander	Clear/sunny	None
Event	5/8/2012	10:00 AM	MAlexander	Clear/sunny	None
Post-Event	05/25/12	10:15 AM	MAlexander	Clear/sunny	None
Background	5/8/2012	11:00	MAlexander	Clear/sunny	None
Event	5/8/2012	11:15	MAlexander	Clear/sunny	None
Post-Event	05/25/12	10:30 AM	MAlexander	Clear/sunny	None
Background	5/8/2012	1010	Geoff	Clear/sunny	None
Event	5/8/2012	1050	Geoff	Clear/sunny	None
Post-Event	5/30/2012	8:30am	Geoff	Clear/sunny	None
Background	5/8/2012	0835	Geoff	Clear/sunny	None
Event	5/8/2012	0915	Geoff	Clear/sunny	None
Post-Event	5/30/2012	9:22am	Geoff	Clear/sunny	None
Background	05/09/2012	07:50	DMcClelland	Clear/sunny	None
Event	05/09/2012	08:30	DMcClelland	Clear/sunny	None
Post-Event	5/31/2012	8:45am	DMcClelland	Clear/sunny	None
Background	05/09/2012	1215	chasher	Clear/sunny	None
Event	05/09/2012	1245	chasher	Clear/sunny	None
Post-Event	05/29/2012	1045	chasher	Clear/sunny	None
Background	05/10/2012	1:50pm	DMcClelland	Clear/sunny	None
Event	05/10/2012	2:10pm	DMcClelland	Clear/sunny	None
Post-Event	6/1/2012	10:45am	DMcClelland	Clear/sunny	None
Background	05/11/2012	1300	chasher	Clear/sunny	None
Event	05/11/2012	1330	chasher	Clear/sunny	None
Post-Event	05/31/2012	1330	chasher	Clear/sunny	None
Background	5/14/2012	8:30 AM	MAlexander	Partly cloudy	None
Event	5/14/2012	8:30 AM	MAlexander	Partly cloudy	None
Post-Event	06/01/12	7:00 AM	MAlexander	Overcast	None
Background	05/14/2012	09:20am	DMcClelland	Partly cloudy	None
Event	05/14/2012	09:50am	DMcClelland	Partly cloudy	None
Post-Event	6/7/2012	10:30am	DMcClelland	Overcast	None
Background	5/14/2012	1025	Geoff	Clear/sunny	None
Event	5/14/2012	01030	Geoff	Clear/sunny	None
Post-Event	5/21/2012	145pm	Geoff	Clear/sunny	None
Background	5/14/2012	0945	Geoff	Clear/sunny	None
Event	5/14/2012	01010	Geoff	Clear/sunny	None
Post-Event	5/21/2012	11:15am	Geoff	Clear/sunny	None
Background	5/14/2012	0900	Geoff	Partly cloudy	None
Event	5/14/2012	0920	Geoff	Partly cloudy	None
Post-Event	5/21/2012	8:00am	Geoff	Clear/sunny	None
Background	5/14/2012	0830	Geoff	Partly cloudy	None
Event	5/14/2012	0845	Geoff	Partly cloudy	None
Post-Event	5/21/2012	1000am	Geoff	Clear/sunny	None
Background	5/14/2012	1040	Geoff	Clear/sunny	None
Event	5/14/2012	1110	Geoff	Clear/sunny	None
Post-Event	5/21/2012	11:00am	Geoff	Clear/sunny	None
Background	5/14/2012	1130	Geoff	Clear/sunny	None
Event	5/14/2012	1140	Geoff	Clear/sunny	None
Post-Event	5/21/2012	845am	Geoff	Clear/sunny	None
Background	05/14/2012	900	chasher	Clear/sunny	None
Event	05/14/2012		chasher	Clear/sunny	None
Post-Event	06/06/2012	1300	chasher	Clear/sunny	None
Background	05/15/2012	2:20pm	DMcClelland	Clear/sunny	None
Event	05/15/2012	2:30pm	DMcClelland	Clear/sunny	None
Post-Event	6/15/2012	1:30pm	DMcClelland	Clear/sunny	None

Background	05/15/2012	1:45pm	DMcClelland	Clear/sunny	None
Event	05/15/2012	2:00pm	DMcClelland	Clear/sunny	None
Post-Event	6/15/2012	1:25pm	DMcClelland	Clear/sunny	None
Background	05/15/12	9:40 am	Jmimbs	Clear/sunny	None
Event	05/16/12	9:45 AM	Jmimbs	clear/sunny	None
Background	05/18/2012	09:50am	DMcClelland	Clear/sunny	None
Event	05/18/2012	10:05am	DMcClelland	Clear/sunny	None
Post-Event	6/13/2012	12:50pm	DMcClelland	Clear/sunny	None
Background	05/16/2012	07:50am	DMcClelland	Clear/sunny	None
Event	05/16/2012	08:10am	DMcClelland	Clear/sunny	None
Post-Event	6/18/2012	2:20pm	DMcClelland	Clear/sunny	None
Background	05/16/2012	1100	chasher	Clear/sunny	None
Event	05/16/2012	1115	chasher	Clear/sunny	None
Post-Event	05/30/2012	915	chasher	Clear/sunny	None
Background	05/15/2012	1300	chasher	Clear/sunny	None
Event	05/16/2012	500	chasher	Clear/sunny	None
Background	05/17/2012	1240	chasher	Overcast	None
Event	05/17/2012	1310	chasher	Overcast	None
Post-Event	06/06/2012	1010	chasher	Clear/sunny	None
Background	5/18/2012	2:00 PM	MAlexander	Partly cloudy	None
Event	5/18/2012	2:30 PM	MAlexander	Partly cloudy	None
Post-Event	05/29/12	2:00pm	MAlexander	Clear/sunny	None
Background	05/18/2012	10:55am	DMcClelland	Clear/sunny	None
Event	05/18/2012	11:05am	DMcClelland	Clear/sunny	None
Post-Event	6/13/2012	8:35am	DMcClelland	Clear/sunny	None
Background	5/21/2012	12:00 PM	MAlexander	Overcast	None
Event	5/21/2012	12:15	MAlexander	Overcast	None
Post-Event	05/21/12	12:40pm	MAlexander	Overcast	None
Background	5/21/2012	12:30 PM	MAlexander	Overcast	None
Event	5/21/2012	12:40	MAlexander	Overcast	None
Post-Event	06/22/12	10:30am	MAlexander	Clear/sunny	None
Background	05/21/2012	8:00 AM	DMcClelland	Partly cloudy	None
Event	05/21/2012	10:50am	DMcClelland	Partly cloudy	None
Post-Event		2:20pm	DMcClelland	Clear/sunny	None
Background	05/21/2012	11:15am	DMcClelland	Partly cloudy	None
Event	05/21/2012	11:25am	DMcClelland	Partly cloudy	None
Post-Event	6/14/2012	2:30pm	DMcClelland	Clear/sunny	None
Background	05/21/2012	1045	chasher	Overcast	None
Event	05/21/2012	1115	chasher	Overcast	None
Post-Event	06/06/2012	1340	chasher	Clear/sunny	None
Background	5/22/2012	1:40 PM	MAlexander	Partly cloudy	None
Event	5/22/2012	1:45 PM	MAlexander	Partly cloudy	None
Post-Event	06/11/12	11:30 AM	MAlexander	Clear	None
Background	5/22/2012	1:00 PM	MAlexander	Partly cloudy	None
Event	5/22/2012	1:20	MAlexander	Partly cloudy	None
Post-Event	6/11/2012	11:15am	MAlexander	Clear/sunny	None
Background	05/22/12	11:05am	cboyer	Partly cloudy	None
Event	05/22/12	11:15am	cboyer	Partly cloudy	None
Post-Event	05/28/12	1:00pm	cboyer	Clear/sunny	None
Background	5/22/12	9:00am	cboyer	Clear/sunny	None
Event	5/22/12	9:05am	cboyer	Clear/sunny	None
Post-Event	6/18/12	8:40am	cboyer	Clear/sunny	None
Background	5/22/2012	2:40 PM	MAlexander	Partly cloudy	None

Event	5/22/2012	2:50 PM	MAlexander	Partly cloudy	None
Post-Event	06/22/12	10:30am	MAlexander	Overcast	None
Background	05/22/2012	08:00am	DMcClelland	Clear/sunny	None
Event	05/22/2012	08:30am	DMcClelland	Clear/sunny	None
Post-Event	6/18/2012	2:45pm	DMcClelland	Clear/sunny	None
Background	05/22/2012	09:45am	DMcClelland	Clear/sunny	None
Event	05/22/2012	10:00am	DMcClelland	Clear/sunny	None
Post-Event	6/21/2012	9:30am	DMcClelland	Clear/sunny	None
Background	05/23/2012	08:30am	DMcClelland	Clear/sunny	None
Event	05/23/2012	08:50am	DMcClelland	Clear/sunny	None
Post-Event	7/5/2012	2:15pm	DMcClelland	Clear/sunny	None
Background	05/24/12	9:13 am	Jmimbs	Clear/sunny	None
Event	05/25/12	9:18 am	Jmimbs	Clear/sunny	None
Background	05/24/2014	930	chasher	Clear/sunny	None
Event	05/24/2012	1030	chasher	Clear/sunny	None
Post-Event	06/11/2012	1335	chasher	Clear/sunny	None
Background	5/25/2012	12:00 PM	MAlexander	Overcast	None
Event	5/25/2012	12:15 PM	MAlexander	Overcast	None
Post-Event	06/18/12	2:00pm	MAlexander	Clear/sunny	None
Background	5/25/2012	11:00 PM	MAlexander	Overcast	None
Event	5/25/2012	11:10 PM	MAlexander	Overcast	None
Post-Event	07/02/12	1:00pm	MAlexander	Clear/sunny	None
Background	05/25/2012	1300	chasher	Partly cloudy	None
Event	05/25/2012	1330	chasher	Partly cloudy	None
Post-Event	06/25/2012	1000	chasher	Clear/sunny	None
Background	05/25/2012	1000	chasher	Overcast	None
Event	05/25/2012	1020	chasher	Overcast	None
Post-Event	06/12/2012	955	chasher	Clear/sunny	None
Background	6/5/2012	2:00 PM	MAlexander	Overcast	None
Event	6/6/2012	5:15 AM	MAlexander	Clear/sunny	None
Post-Event	6/6/2012	6:00 AM	MAlexander	Clear/sunny	None
Background	5/29/2012	12:30pm	DMcClelland	Clear/sunny	None
Event	5/29/2012	12:45pm	DMcClelland	Clear/sunny	None
Post-Event	6/6/2012	8:45am	DMcClelland	Clear/sunny	None
Background	5/29/2012	9:50am	DMcClelland	Clear/sunny	None
Event	5/29/2012	10:00am	DMcClelland	Clear/sunny	None
Post-Event	6/26/2012	7:35am	DMcClelland	Partly cloudy	None
Background	5/29/2012	10:35am	DMcClelland	Clear/sunny	None
Event	5/29/2012	10:45am	DMcClelland	Clear/sunny	None
Post-Event	6/7/2012	8:55am	DMcClelland	Overcast	None
Background	5/29/2012	9:20am	DMcClelland	Clear/sunny	None
Event	5/29/2012	9:35am	DMcClelland	Clear/sunny	None
Post-Event	6/7/2012	9:20am	DMcClelland	Overcast	None
Background	05/29/2012	1045	chasher	Clear/sunny	None
Event	05/29/2012	1115	chasher	Clear/sunny	None
Post-Event	06/22/2012	1200	chasher	Overcast	None
Background	5/30/2012	0840	Geoff	Clear/sunny	None
Post-Event	5/31/2012	0900	Geoff	Clear/sunny	None
Background	5/30/2012	8:00am	DMcClelland	Clear/sunny	None
Event	5/30/2012	8:30am	DMcClelland	Clear/sunny	None
Post-Event	6/26/2012	9:20am	DMcClelland	Clear/sunny	None
Background	5/30/2012	8:50am	DMcClelland	Clear/sunny	None

Event	5/30/2012	9:05am	DMcClelland	Clear/sunny	None
Post-Event	6/26/2012	9:40am	DMcClelland	Partly cloudy	None
Background	05/30/2012	915	chasher	Clear/sunny	None
Event	05/30/2012	930	chasher	Clear/sunny	None
Post-Event	06/25/2012	1350	chasher	Partly cloudy	None
Background	5/31/12	8:30am	cboyer	Clear/sunny	None
Event	5/31/12	8:40am	cboyer	Clear/sunny	None
Post-Event	06/29/12	10:11am	cboyer	Clear/sunny	None
Background	05/31/2012	1100	chasher	Clear/sunny	None
Event	05/31/2012	1130	chasher	Clear/sunny	None
Post-Event	06/25/2012	1335	chasher	Partly cloudy	None
Background	05/30/2012	1300	chasher	Clear/sunny	None
Event	05/31/2012	550	chasher	Clear/sunny	None
Background	6/1/2012	10:20am	DMcClelland	Clear/sunny	None
Event	6/1/2012	10:30am	DMcClelland	Clear/sunny	None
Post-Event	7/2/2012	12:35pm	DMcClelland	Clear/sunny	None
Background	06/01/2012	1245	chasher	Clear/sunny	None
Event	06/01/2012	1315	chasher	Clear/sunny	None
Post-Event	06/26/2012	1400	chasher	Clear/sunny	None
Background	06/01/2012	930	chasher	Clear/sunny	None
Event	06/01/2012	1000	chasher	Clear/sunny	None
Post-Event	06/25/2012	1000	chasher	Clear/sunny	None
Background	6/6/12	12:50	cboyer	Clear/sunny	None
Event	6/6/12	12:55	cboyer	Clear/sunny	None
Background	06/06/2012	1340	chasher	Clear/sunny	None
Event	06/06/2012	1355	chasher	Clear/sunny	None
Post-Event	07/09/2012	1330	chasher	Clear/sunny	None
Background	6/11/12	11:05am	cboyer	Clear/sunny	None
Event	6/11/12	11:15am	cboyer	Clear/sunny	None
Post-Event	07/03/12	1:00pm	cboyer	Clear/sunny	None
Background	6/11/2012	1:45 PM	MAlexander	Clear/sunny	None
Event	6/11/2012	2:00 PM	MAlexander	Clear/sunny	None
Post-Event	7/12/2012	11:00 AM	MAlexander	Clear/sunny	None
Background	06/11/2012	830	chasher	Clear/sunny	None
Event	06/11/2012	900	chasher	Clear/sunny	None
Post-Event	07/12/2012	1215	chasher	Clear/sunny	None
Background	6/12/2012	10:40am	DMcClelland	Clear/sunny	None
Event	6/12/2012	10:50am	DMcClelland	Clear/sunny	None
Post-Event	7/5/2012	2:35pm	DMcClelland	Clear/sunny	None
Background	06/12/2012	1100	chasher	Clear/sunny	None
Event	06/12/2012	1130	chasher	Clear/sunny	None
Post-Event	07/09/2012	1140	chasher	Clear/sunny	None
Background	06/12/2012	915	chasher	Clear/sunny	None
Event	06/12/2012	940	chasher	Clear/sunny	None
Post-Event	07/10/2012	1320	chasher	Clear/sunny	None
Background	06/12/2012	1345	chasher	Clear/sunny	None
Event	06/12/2012	1400	chasher	Clear/sunny	None
Post-Event	07/09/2012	1150	chasher	Clear/sunny	None
Background	6/13/2012	10:30 AM	MAlexander	Clear/sunny	None
Event	6/13/2012	10:45 AM	MAlexander	Clear/sunny	None
Post-Event	07/18/12	10:00 AM	MAlexander	Clear/sunny	None
Background	6/13/2012	11:30 AM	MAlexander	Clear/sunny	None
Event	6/13/2012	11:45 AM	MAlexander	Clear/sunny	None

Post-Event	07/18/12	12:30 PM	MAlexander	Clear/sunny	None
Background	6/13/2012	1:00 PM	MAlexander	Clear/sunny	None
Event	6/13/2012	1:30 PM	MAlexander	Clear/sunny	None
Post-Event	07/18/12	12:50 PM	MAlexander	Clear/sunny	None
Background	06/14/2012	1100	chasher	Clear/sunny	None
Event	06/14/2012	1130	chasher	Clear/sunny	None
Post-Event	07/09/2012	1200	chasher	Clear/sunny	None
Background	06/15/2012	1100	chasher	Clear/sunny	None
Event	06/15/2012	1130	chasher	Clear/sunny	None
Post-Event	07/10/2012	920	chasher	Clear/sunny	None
Background	06/15/2012	1340	chasher	Clear/sunny	None
Event	06/15/2012	1400	chasher	Clear/sunny	None
Post-Event	07/05/2012	1305	chasher	Clear/sunny	None
Background	06/14/2012	1030	chasher	Clear/sunny	None
Event	06/15/2012	630	chasher	Clear/sunny	None
Background	6/18/2012	9:45	MAlexander	Clear/sunny	None
Event	6/18/2012	10:30	MAlexander	Clear/sunny	None
Post-Event	07/19/12	10:45 AM	MAlexander	Clear/sunny	None
Background	06/18/2012	1100	chasher	Clear/sunny	None
Event	06/18/2012	1130	chasher	Clear/sunny	None
Post-Event	07/17/2012	1425	chasher	Partly cloudy	None
Background	06/18/2012	1000	chasher	Clear/sunny	None
Event	06/18/2012	1100	chasher	Clear/sunny	None
Post-Event	07/17/2012	1420	chasher	Partly cloudy	None
Background	06/19/2012	1235	chasher	Clear/sunny	None
Event	06/19/2012	1245	chasher	Clear/sunny	None
Post-Event	07/11/2012	930	chasher	Clear/sunny	None
Background	06/19/2012	1100	chasher	Clear/sunny	None
Event	06/19/2012	1210	chasher	Clear/sunny	None
Post-Event	07/17/2012	945	chasher	Overcast	None
Background	06/21/2012	1330	chasher	Clear/sunny	None
Event	06/21/2012	1350	chasher	Clear/sunny	None
Post-Event	07/17/2012	1315	chasher	Partly cloudy	None
Background	06/21/2012	1000	chasher	Clear/sunny	None
Event	06/21/2012	1030	chasher	Clear/sunny	None
Post-Event	07/17/2012	1210	chasher	Overcast	None
Background	6/22/2012	10:30 AM	MAlexander	Overcast	None
Event	6/22/2012	10:45	MAlexander	Overcast	None
Post-Event	07/23/12	10:00 AM	MAlexander	Clear/sunny	None
Background	06/22/2012	1200	chasher	Overcast	None
Event	06/22/2012	1245	chasher	Overcast	None
Post-Event	07/20/2012	1100	chasher	Clear/sunny	None
Background	6/25/2012	2:00 PM	MAlexander	Overcast	None
Event	6/25/2012	2:30	MAlexander	Overcast	None
Post-Event	07/25/12	12:00 PM	MAlexander	Clear/sunny	None
Background	6/25/2012	2:00 PM	MAlexander	Overcast	None
Event	6/25/2012	2:30	MAlexander	Overcast	None
Post-Event	07/25/12	12:00 PM	MAlexander	Clear/sunny	None
Background	06/26/2012	1400	chasher	Clear/sunny	None
Event	06/26/2012	1430	chasher	Clear/sunny	None

Post-Event	07/23/2012	1115	chasher	Clear/sunny	None
Background	6/28/2012	2:20 PM	MAlexander	Clear/sunny	None
Event	6/28/2012	2:25	MAlexander	Clear/sunny	None
Post-Event	07/10/12	11:00 AM	MAlexander	Clear/sunny	None
Background	6/28/2012	2:35 PM	MAlexander	Clear/sunny	None
Event	6/28/2012	2:35	MAlexander	Clear/sunny	None
Post-Event	07/10/12	11:20 AM	MAlexander	Clear/sunny	None
Background	6/28/2012	2:25 PM	MAlexander	Clear/sunny	None
Event	6/28/2012	2:25	MAlexander	Clear/sunny	None
Post-Event	07/10/12	11:15 AM	MAlexander	Clear/sunny	None
Background	06/28/2012	1330	chasher	Clear/sunny	None
Event	06/28/2012	1345	chasher	Clear/sunny	None
Post-Event	07/23/2012	1200	chasher	Clear/sunny	None
Background	6/29/12	10:20am	cboyer	Clear/sunny	None
Event	6/29/12	10:30am	cboyer	Clear/sunny	None
Post-Event	07/26/12	10:30am	cboyer	Clear/sunny	None
Background	6/29/2012	2:15 PM	MAlexander	Clear/sunny	None
Event	6/29/2012	2:30	MAlexander	Clear/sunny	None
Post-Event	07/10/12	11:00 AM	MAlexander	Clear/sunny	None
Background	6/29/2012	10:07 AM	MAlexander	Clear/sunny	None
Event	6/29/2012	10:10 AM	MAlexander	Clear/sunny	None
Post-Event	07/10/12	10:45 AM	MAlexander	Clear/sunny	None
Background	6/29/2012	10:47 AM	MAlexander	Clear/sunny	None
Event	6/29/2012	10:48 AM	MAlexander	Clear/sunny	None
Post-Event	07/10/12	10:45 AM	MAlexander	Clear/sunny	None
Background	6/29/2012	10:45 AM	MAlexander	Clear/sunny	None
Event	6/29/2012	10:45 AM	MAlexander	Clear/sunny	None
Post-Event	07/10/12	1:30 PM	MAlexander	Clear/sunny	None
Background	6/29/2012	10:14 AM	MAlexander	Clear/sunny	None
Event	6/29/2012	10:30 AM	MAlexander	Clear/sunny	None
Post-Event	07/10/12	10:50 AM	MAlexander	Clear/sunny	None
Background	6/29/2012	10:40 AM	MAlexander	Clear/sunny	None
Event	6/29/2012	10:40 AM	MAlexander	Clear/sunny	None
Post-Event	07/10/12	1:00 PM	MAlexander	Clear/sunny	None
Background	6/29/2012	10:30 AM	MAlexander	Clear/sunny	None
Event	6/29/2012	10:30 AM	MAlexander	Clear/sunny	None
Post-Event	07/10/12	10:30 AM	MAlexander	Clear/sunny	None
Background	6/29/2012	10:35 AM	MAlexander	Clear/sunny	None
Event	6/29/2012	10:40 AM	MAlexander	Clear/sunny	None
Post-Event	07/10/12	1:00 PM	MAlexander	Clear/sunny	None
Background	06/29/2012	1415	chasher	Clear/sunny	None
Event	06/29/2012	1440	chasher	Clear/sunny	None
Post-Event	07/24/2012	1000	chasher	Clear/sunny	None
Background	07/02/2012	1335	chasher	Clear/sunny	None
Event	07/02/2012	1400	chasher	Clear/sunny	None
Post-Event	07/26/2012	1225	chasher	Clear/sunny	None
Background	07/03/2012	1000	chasher	Clear/sunny	None
Event	07/03/2012	1035	chasher	Clear/sunny	None

Post-Event	08/07/2012	1145	chasher	Clear/sunny	None
Background	07/10/2012	1320	chasher	Clear/sunny	None
Event	07/102012	1345	chasher	Clear/sunny	None
Post-Event	08/07/2012	1245	chasher	Clear/sunny	None
Background	07/10/2012	930	chasher	Clear/sunny	None
Event	07/102012	945	chasher	Clear/sunny	None
Post-Event	08/07/2012	845	chasher	Clear/sunny	None
Background	07/11/2012	930	chasher	Clear/sunny	None
Event	07/11/2012	945	chasher	Clear/sunny	None
Post-Event	07/29/2012	1010	chasher	Clear/sunny	None
Background	7-11-2012	2:55 PM	MAlexander	Clear/sunny	None
Event	7-12-2012	5:15 AM	MAlexander	Clear/sunny	None
Post-Event	7-12-2012	!:00 PM	MAlexander	Clear/sunny	None
Background	07/12/2012	1115	chasher	Clear/sunny	None
Event	07/12/2012	1145	chasher	Clear/sunny	None
Post-Event	08/08/2012	1300	chasher	Clear/sunny	None

Wind	Air Temperature	Water Color	Water Clarity	Floating/Suspended Matter	Bottom Deposits	Aquatic Life
Calm	Cool	Colorless	Cloudy	Observed	Observed	Observed
Calm	Cool	Colorless	Cloudy	Observed	Observed	Observed
Calm	Cool	Colorless	Cloudy	Observed	Observed	Observed
Calm	Cool	Colorless	Clear	Not Observed	Not Observed	Observed
Calm	Cool	Colorless	Clear	Not Observed	Not Observed	Observed
Calm	Warm/mild	DRY	DRY	Not Observed	Not Observed	Not Observed
Calm	Cool	Colorless	Clear	Not Observed	Observed	Observed
Calm	Cool	Colorless	Clear	Not Observed	Observed	Observed
Calm	Warm/mild	Colorless	Clear	Observed	Observed	Observed
Calm	Warm/mild	Colorless	Clear	Not Observed	Observed	Observed
Calm	Warm/mild	Colorless	Clear	Not Observed	Observed	Observed
Calm	Warm/mild	DRY	DRY`	Not Observed	Not Observed	Not Observed
Calm	Warm/mild	Colorless	Clear	Observed	Observed	Observed
Calm	Warm/mild	Colorless	Clear	Observed	Observed	Observed
Calm	Warm/mild	Brown	Cloudy	Observed	Observed	Observed
Calm	Warm/mild	Colorless	Clear	Observed	Observed	Observed
Calm	Warm/mild	Colorless	Clear	Observed	Observed	Observed
Calm	Warm/mild	Brown	Cloudy	Observed	Observed	Observed
Calm	Warm/mild	Colorless	Clear	Not Observed	Not Observed	Observed
Calm	Warm/mild	Colorless	Clear	Not Observed	Not Observed	Observed
Light breeze	Warm/mild	DRY	DRY	Not Observed	Not Observed	Not Observed
Calm	Cool	Brown	Clear	Observed	Observed	Observed
Calm	Cool	Brown	Clear	Observed	Observed	Observed
Light breeze	Cool	Brown	Clear	Observed	Observed	Observed
Calm	Cool	Colorless	Clear	Observed	Observed	Observed
Calm	Cool	Colorless	Clear	Observed	Observed	Observed
Calm	Cool	Brown	Cloudy	Observed	Observed	Observed
Calm	Warm/mild	Brown	Clear	Observed	Observed	Observed
Calm	Warm/mild	Brown	Clear	Observed	Observed	Observed
Gusty	Warm/mild	DRY		Not Observed	Not Observed	Not Observed
Calm	Warm/mild	Colorless	Clear	Observed	Observed	Observed
Calm	Warm/mild	Colorless	Clear	Observed	Observed	Observed
Light breeze	Warm/mild	Colorless	Clear	Observed	Observed	Observed
Calm	Warm/mild	Colorless	Clear	Not Observed	Observed	Observed
Calm	Warm/mild	Colorless	Clear	Not Observed	Observed	Observed
Gusty	Cool	Colorless	Clear	Not Observed	Observed	Observed
Calm	Warm/mild	DRY	DRY	Not Observed	Not Observed	Not Observed
Calm	Warm/mild	Colorless	Clear	Observed	Observed	Observed
Calm	Warm/mild	Colorless	Clear	Observed	Observed	Observed
Light breeze	Warm/mild	Colorless	Clear	Observed	Observed	Observed
Light breeze	Warm/mild	Colorless	Clear	Observed	Observed	Observed
Gusty	Warm/mild	Colorless	Clear	Observed	Observed	Observed
Calm	Warm/mild	Colorless	Clear	Observed	Not Observed	Observed
Calm	Warm/mild	Colorless	Clear	Observed	Not Observed	Observed
Calm	Warm/mild	Colorless	Clear	Observed	Not Observed	Observed
Light breeze	Warm/mild	DRY	DRY	Not Observed	Not Observed	Not Observed
Calm	Warm/mild	Brown	Cloudy	Observed	Observed	Observed
Calm	Warm/mild	Brown	Cloudy	Observed	Observed	Observed
Calm	Warm/mild	DRY	DRY	Not Observed	Not Observed	Not Observed
Calm	Warm/mild	Colorless	Clear	Not Observed	Observed	Observed
Calm	Warm/mild	Colorless	Clear	Not Observed	Observed	Observed

Calm	Warm/mild	Colorless	Clear	Observed	Observed	Observed
Calm	Warm/mild	Colorless	Clear	Observed	Observed	Observed
Gusty	Warm/mild	Colorless	Clear	Observed	Observed	Observed
	Warm/mild	Colorless	Cloudy	Observed	Observed	Observed
Calm	Warm/mild	Colorless	Cloudy	Observed	Observed	Observed
Gusty	Warm/mild	Colorless	Cloudy	Observed	Observed	Observed
Calm	Warm/mild	Colorless	Clear	Observed	Not Observed	Observed
Calm	Warm/mild	Colorless	Clear	Observed	Not Observed	Observed
Gusty	Warm/mild	Colorless	Clear	Observed	Not Observed	Observed
Light breeze	Warm/mild	Colorless	Clear	Not Observed	Not Observed	Not Observed
Light breeze	Warm/mild	Colorless	Clear	Not Observed	Not Observed	Not Observed
Light breeze	Warm/mild	Colorless	Clear	Not Observed	Not Observed	Not Observed
Calm	Warm/mild	Brown	Clear	Observed	Not Observed	Observed
Calm	Warm/mild	Brown	Clear	Observed	Not Observed	Observed
Gusty	Warm/mild	Colorless	Clear	Observed	Not Observed	Observed
Light breeze	Warm/mild	Colorless	Clear	Not Observed	Not Observed	Not Observed
Light breeze	Warm/mild	Colorless	Clear	Not Observed	Not Observed	Not Observed
Light breeze	Warm/mild	Colorless	Clear	Not Observed	Not Observed	Not Observed
Light breeze	Warm/mild	Green	Clear	Not Observed	Not Observed	Not Observed
Light breeze	Warm/mild	Green	Clear	Not Observed	Not Observed	Not Observed
Light breeze	Warm/mild	Green	Clear	Not Observed	Not Observed	Not Observed
Calm	Warm/mild	Colorless	Clear	Observed	Not Observed	Observed
Calm	Warm/mild	Colorless	Clear	Observed	Not Observed	Observed
Light breeze	Warm/mild	Colorless	Clear	Observed	Not Observed	Observed
Light breeze	Warm/mild	Green	Clear	Not Observed	Not Observed	Not Observed
Light breeze	Warm/mild	Green	Clear	Not Observed	Not Observed	Not Observed
Light breeze	Warm/mild	Green	Clear	Not Observed	Not Observed	Not Observed
Light breeze	Cool	Colorless	Clear	Observed	Observed	Observed
Light breeze	Cool	Colorless	Clear	Observed	Observed	Observed
Light breeze	Cool	DRY	DRY	Not Observed	Not Observed	Not Observed
Calm	Cool	Colorless	Clear	Not Observed	Not Observed	Not Observed
Calm	Cool	Green	Cloudy	Observed	Observed	Observed
Calm	Cool	Green	Cloudy	Observed	Observed	Observed
Calm	Cool	Brown	Cloudy	Observed	Observed	Observed
Calm	Cool	Brown	Cloudy	Observed	Observed	Observed
Calm	Warm/mild	Brown	Cloudy	Observed	Observed	Observed
Calm	Cool	Brown	Clear	Observed	Observed	Observed
Calm	Cool	Brown	Clear	Observed	Observed	Observed
Calm	Warm/mild	Brown	Clear	Observed	Observed	Observed
Light breeze	Cool	Brown	Clear	Observed	Observed	Observed
Light breeze	Cool	Brown	Clear	Observed	Observed	Observed
Gusty	Warm/mild	**SOURCE IS DRY**				
Calm	Cool	Colorless	Clear	Observed	Observed	Observed
Calm	Cool	Colorless	Clear	Observed	Observed	Observed
Calm	Warm/mild	Colorless	Clear	Observed	Observed	Observed
Calm	Cool	Brown	Clear	Observed	Observed	Observed
Calm	Cool	Brown	Clear	Observed	Observed	Observed
Calm	Warm/mild	DRY	DRY	Not Observed	Not Observed	Not Observed
Calm	Cool	Brown	Murky	Observed	Observed	Observed
Calm	Cool	Brown	Murky	Observed	Observed	Observed
Light breeze	Cool	DRY	DRY	Not Observed	Not Observed	Not Observed
Calm	Cool	Brown	Murky	Observed	Observed	Observed
Calm	Cool	Brown	Murky	Observed	Observed	Observed
Light breeze	Cool	DRY	DRY	Not Observed	Not Observed	Not Observed
Light breeze	Cool	Green	Cloudy	Observed	Not Observed	Not Observed

Light breeze	Cool	Green	Cloudy	Observed	Not Observed	Not Observed
Light breeze	Warm/mild	Green	Cloudy	Not Observed	Not Observed	Not Observed
Light breeze	Cool	Green	Cloudy	Observed	Not Observed	Not Observed
Light breeze	Cool	Green	Cloudy	Observed	Not Observed	Not Observed
Light breeze	Warm/mild	Green	Cloudy	Not Observed	Not Observed	Not Observed
Gusty	Cool	Colorless	Clear	Not Observed	Observed	Observed
Gusty	Cool	Colorless	Clear	Not Observed	Observed	Observed
Light breeze	Warm/mild	DRY	DRY	Not Observed	Not Observed	Not Observed
Gusty	Warm/mild	Colorless	Clear	Not Observed	Observed	Observed
Gusty	Warm/mild	Colorless	Clear	Not Observed	Observed	Observed
Gusty	Warm/mild	Colorless	Clear	Not Observed	Not Observed	Not Observed
Light breeze	Warm/mild	Brown	Clear	Observed	Observed	Observed
Light breeze	Warm/mild	Brown	Clear	Observed	Observed	Observed
Light breeze	Warm/mild	DRY	DRY	Not Observed	Not Observed	Not Observed
Light breeze	Warm/mild	Brown	Clear	Observed	Observed	Observed
Light breeze	Warm/mild	Brown	Clear	Observed	Observed	Observed
Gusty	Warm/mild	Brown	Clear	Observed	Observed	Observed
Light breeze	Warm/mild	Brown	Cloudy	Observed	Observed	Observed
Light breeze	Warm/mild	Brown	Cloudy	Observed	Observed	Observed
Gusty	Warm/mild	Brown	Clear	Not Observed	Observed	Observed
Light breeze	Cool	Colorless	Clear	Not Observed	Not Observed	Observed
Light breeze	Cool	Colorless	Clear	Observed	Not Observed	Observed
Calm	Cool	Colorless	Cloudy	Not Observed	Not Observed	Not Observed
Calm	Warm/mild	DRY	DRY	Not Observed	Not Observed	Not Observed
Light breeze	Cool	Colorless	Clear	Observed	Observed	Observed
Light breeze	Cool	Colorless	Clear	Not Observed	Observed	Observed
Light breeze	Warm/mild	DRY	DRY	Not Observed	Not Observed	Not Observed
Calm	Warm/mild	Colorless	Clear	Not Observed	Observed	Observed
Light breeze	Warm/mild	Colorless	Clear	Not Observed	Observed	Observed
Light breeze	Warm/mild	Colorless	Clear	Not Observed	Not Observed	Observed
Light breeze	Warm/mild	Colorless	Clear	Not Observed	Not Observed	Observed
Calm	Cool	DRY	DRY	Not Observed	Not Observed	Not Observed
Calm	Cool	Colorless	Clear	Not Observed	Not Observed	Observed
Calm	Cool	Colorless	Clear	Not Observed	Not Observed	Observed
Light breeze	Warm/mild	DRY	DRY	Not Observed	Not Observed	Not Observed
Calm	Cool	Green	Cloudy	Not Observed	Observed	Observed
Calm	Cool	Green	Cloudy	Not Observed	Observed	Observed
Calm	Cool	DRY	DRY	Not Observed	Not Observed	Not Observed
Calm	Warm/mild	Colorless	Clear	Observed	Observed	Observed
Calm	Warm/mild	Colorless	Clear	Observed	Observed	Observed
Calm	Warm/mild	SOURCE IS DRY				
Light breeze	Warm/mild	Colorless	Clear	Observed	Observed	Observed
Light breeze	Warm/mild	Colorless	Clear	Observed	Observed	Observed
Calm	Warm/mild	Colorless	Clear	Observed	Observed	Observed
Calm	Warm/mild	Colorless	Clear	Not Observed	Not Observed	Observed
Calm	Warm/mild	Colorless	Clear	Observed	Not Observed	Observed
Calm	Warm/mild	DRY	DRY	Not Observed	Not Observed	Not Observed
Light breeze	Cool	Colorless	Clear	Not Observed	Not Observed	Observed
Light breeze	Cool	Colorless	Clear	Not Observed	Not Observed	Observed
Light breeze	Cool	Colorless	Clear	Not Observed	Not Observed	Not Observed
Calm	Cool	Colorless	Cloudy	Not Observed	Not Observed	Observed
Calm	Cool	Colorless	Cloudy	Observed	Not Observed	Observed
Calm	Warm/mild	Colorless	Cloudy	Not Observed	Not Observed	Not Observed
Calm	Cool	Colorless	Clear	Not Observed	Not Observed	Observed
Calm	Cool	Colorless	Clear	Observed	Observed	Observed

Calm	Hot	Colorless	Clear	Observed	Observed	Not Observed
Calm	Warm/mild	Brown	Clear	Observed	Not Observed	Observed
Calm	Warm/mild	Brown	Clear	Observed	Observed	Observed
Calm	Warm/mild	Brown	Cloudy	Observed	Not Observed	Observed
Light breeze	Cool	Colorless	Clear	Observed	Observed	Not Observed
Light breeze	Cool	Colorless	Clear	Observed	Observed	Observed
Light breeze	Warm/mild	Colorless	Clear	Observed	Observed	Observed
Calm	Cool	Colorless	Clear	Observed	Not Observed	Observed
Calm	Cool	Colorless	Clear	Observed	Not Observed	Observed
Calm	Hot	Colorless	Clear	Observed	Not Observed	Observed
Calm	Warm/mild	Colorless	Clear	Observed	Not Observed	Observed
Calm	Warm/mild	Colorless	Clear	Observed	Not Observed	Observed
Light breeze	Cool	Colorless	Clear	Observed	Not Observed	Observed
Calm	Warm/mild	Colorless	Clear	Observed	Not Observed	Observed
Calm	Warm/mild	Colorless	Clear	Observed	Observed	Observed
Gusty	Warm/mild	Colorless	Clear	Observed	Observed	Not Observed
Light breeze	Cool	Colorless	Clear	Observed	Observed	Observed
Light breeze	Cool	Colorless	Clear	Observed	Observed	Observed
Calm	Cool	Colorless	Clear	Observed	Observed	Observed
Light breeze	Cool	Colorless	Clear	Observed	Observed	Observed
Light breeze	Cool	Colorless	Clear	Observed	Observed	Observed
Calm	Cool	Colorless	Clear	Observed	Observed	Observed
Light breeze	Cool	Brown	Clear	Observed	Observed	Observed
Light breeze	Cool	Brown	Clear	Observed	Observed	Observed
Light breeze	Warm/mild	Colorless	Clear	Observed	Observed	Observed
Light breeze	Cool	Brown	Cloudy	Observed	Observed	Observed
Light breeze	Cool	Brown	Clear	Observed	Observed	Observed
Light breeze	Warm/mild	Colorless	Clear	Observed	Observed	Observed
Light breeze	Warm/mild	Colorless	Clear	Observed	Observed	Observed
Light breeze	Warm/mild	Colorless	Clear	Observed	Observed	Observed
Light breeze	Hot	Colorless	Clear	Observed	Observed	Observed
Light breeze	Cool	Colorless	Clear	Observed	Observed	Observed
Light breeze	Cool	Colorless	Clear	Observed	Observed	Observed
Calm	Cool	Colorless	Clear	Observed	Observed	Observed
Light breeze	Cool	Colorless	Clear	Observed	Observed	Observed
Light breeze	Cool	Colorless	Clear	Observed	Observed	Observed
Calm	Cool	Colorless	Clear	Observed	Observed	Observed
Light breeze	Cool	Colorless	Clear	Observed	Observed	Observed
Light breeze	Cool	Colorless	Clear	Observed	Observed	Observed
Calm	Cool	Colorless	Clear	Observed	Observed	Observed
Light breeze	Cool	Colorless	Clear	Observed	Observed	Observed
Light breeze	Cool	Colorless	Clear	Observed	Observed	Observed
Calm	Cool	Colorless	Clear	Observed	Observed	Observed
Light breeze	Cool	Colorless	Clear	Observed	Observed	Observed
Light breeze	Cool	Colorless	Clear	Observed	Observed	Observed
Calm	Cool	Colorless	Clear	Observed	Observed	Observed
Light breeze	Cool	Colorless	Clear	Observed	Observed	Observed
Light breeze	Cool	Colorless	Clear	Observed	Observed	Observed
Calm	Cool	Colorless	Clear	Observed	Observed	Observed
Light breeze	Warm/mild	Colorless	Clear	Not Observed	Observed	Observed
Light breeze	Warm/mild	Colorless	Clear	Not Observed	Observed	Observed
Light breeze	Hot	Colorless	Clear	Not Observed	Not Observed	Not Observed
Light breeze	Warm/mild	Colorless	Clear	Observed	Observed	Observed
Light breeze	Warm/mild	Colorless	Clear	Observed	Observed	Observed
Light breeze	Cool	Colorless	Clear	Observed	Observed	Observed
Calm	Warm/mild	Colorless	Clear	Not Observed	Not Observed	Observed
Calm	Warm/mild	Colorless	Clear	Not Observed	Not Observed	Observed
Calm	Warm/mild	Colorless	Clear	Not Observed	Not Observed	Observed

Light breeze	Cool	Colorless	Clear	Observed	Observed	Observed
Light breeze	Cool	Colorless	Clear	Observed	Observed	Observed
Calm	Cool	Colorless	Clear	Observed	Observed	Observed
Light breeze	Cool	Colorless	Clear	Observed	Observed	Observed
Light breeze	Cool	Colorless	Clear	Observed	Observed	Observed
Calm	Cool	Colorless	Clear	Observed	Observed	Observed
Calm	Warm/mild	Colorless	Clear	Observed	Observed	Observed
Calm	Warm/mild	Colorless	Clear	Observed	Observed	Observed
Calm	Hot	Colorless	Clear	Observed	Observed	Observed
Calm	Warm/mild	Colorless	Clear	Observed	Not Observed	Observed
Calm	Warm/mild	Colorless	Clear	Observed	Not Observed	Observed
Calm	Hot	Colorless	Clear	Observed	Not Observed	Observed
Calm	Cool	Colorless	Clear	Observed	Not Observed	Observed
Calm	Cool	Colorless	Clear	Observed	Not Observed	Observed
Calm	Warm/mild	Colorless	Clear	Observed	Not Observed	Observed
Light breeze	Warm/mild	Colorless	Clear	Observed	Observed	Observed
Light breeze	Warm/mild	Colorless	Clear	Observed	Observed	Observed
Light breeze	Cool	Colorless	Clear	Observed	Observed	Observed
Gusty	Warm/mild	Colorless	Clear	Observed	Not Observed	Observed
Gusty	Warm/mild	Colorless	Clear	Observed	Not Observed	Observed
Calm	Hot	Colorless	Clear	Observed	Not Observed	Not Observed
Light breeze	Warm/mild	Colorless	Clear	Observed	Not Observed	Observed
Light breeze	Warm/mild	Colorless	Clear	Observed	Not Observed	Observed
Light breeze	Hot	Colorless	Cloudy	Observed	Observed	Observed
Calm	Cool	Brown	Cloudy	Observed	Observed	Observed
Calm	Cool	Brown	Cloudy	Observed	Observed	Observed
Gusty	Cool	DRY	Cloudy	Not Observed	Not Observed	Not Observed
Calm	Cool	Green	Murky	Observed	Not Observed	Observed
Calm	Warm/mild	Green	Murky	Observed	Observed	Observed
Calm	Warm/mild	Green	Murky	Observed	Not Observed	Observed
Calm	Warm/mild	Colorless	Clear	Observed	Observed	Observed
Calm	Warm/mild	Colorless	Clear	Observed	Observed	Observed
Calm	Warm/mild	Colorless	Clear	Observed	Observed	Observed
Calm	Warm/mild	Colorless	Clear	Observed	Observed	Observed
Calm	Warm/mild	Colorless	Clear	Observed	Observed	Observed
Calm	Warm/mild	Colorless	Clear	Observed	Observed	Observed
Calm	Warm/mild	Colorless	Clear	Observed	Observed	Observed
Calm	Warm/mild	Colorless	Clear	Observed	Observed	Observed
Calm	Warm/mild	Colorless	Clear	Observed	Observed	Observed
Calm	Warm/mild	Green	Clear	Observed	Not Observed	Observed
Calm	Warm/mild	Green	Clear	Observed	Not Observed	Observed
Calm	Warm/mild	Green	Clear	Not Observed	Not Observed	Not Observed
Calm	Warm/mild	Colorless	Clear	Observed	Not Observed	Observed
Calm	Warm/mild	Colorless	Clear	Observed	Not Observed	Observed
Calm	Warm/mild	Colorless	Clear	Observed	Not Observed	Observed
Calm	Warm/mild	Green	Cloudy	Observed	Not Observed	Observed
Calm	Warm/mild	Green	Cloudy	Observed	Not Observed	Observed
Calm	Warm/mild	Green	Cloudy	Observed	Not Observed	Observed
Calm	Warm/mild	Colorless	Clear	Observed	Observed	Observed
Calm	Warm/mild	Colorless	Clear	Observed	Observed	Observed
Light breeze	Warm/mild	Colorless	Cloudy	Observed	Observed	Observed
Calm	Hot	Brown	Cloudy	Observed	Not Observed	Observed
Calm	Hot	Brown	Cloudy	Observed	Observed	Observed
Gusty	Hot	Brown	Cloudy	Observed	Not Observed	Observed

Calm	Hot	Brown	Cloudy	Observed	Not Observed	Observed
Calm	Hot	Brown	Cloudy	Observed	Observed	Observed
Gusty	Hot	Brown	Cloudy	Observed	Not Observed	Observed
Calm	Warm/mild	Colorless	Clear	Observed	Not Observed	Observed
Calm	Warm/mild	Colorless	Clear	Observed	Not Observed	Observed
Light breeze	Warm/mild	Colorless	Clear	Observed	Not Observed	Observed
Light breeze	Warm/mild	Colorless	Clear	Observed	Not Observed	Observed
Light breeze	Hot	Brown	Clear	Observed	Not Observed	Observed
Calm	Cool	Colorless	Clear	Not Observed	Not Observed	Observed
Calm	Cool	Colorless	Clear	Observed	Not Observed	Observed
Calm	Hot	Brown	Clear	Observed	Not Observed	Observed
Calm	Warm/mild	Colorless	Cloudy	Observed	Observed	Observed
Calm	Warm/mild	Colorless	Cloudy	Observed	Observed	Observed
Calm	Warm/mild	Colorless	Cloudy	Observed	Observed	Observed
Light breeze	Warm/mild	Colorless	Clear	Not Observed	Not Observed	Observed
Light breeze	Warm/mild	Colorless	Clear	Not Observed	Not Observed	Observed
Light breeze	Warm/mild	Colorless	Clear	Observed	Observed	Observed
Light breeze	Warm/mild	Colorless	Clear	Observed	Observed	Observed
Light breeze	Warm/mild	Colorless	Clear	Observed	Observed	Observed
Calm	Warm/mild	Colorless	Clear	Observed	Observed	Observed
Calm	Warm/mild	Colorless	Clear	Observed	Observed	Observed
Gusty	Warm/mild	Colorless	Clear	Not Observed	Observed	Observed
Light breeze	Warm/mild	Brown	Murky	Observed	Not Observed	Observed
Light breeze	Warm/mild	Brown	Murky	Observed	Not Observed	Observed
Light breeze	Warm/mild	Brown	Murky	Observed	Not Observed	Observed
Gusty	Warm/mild	Brown	Clear	Observed	Observed	Observed
Gusty	Warm/mild	Brown	Clear	Observed	Observed	Observed
Gusty	Warm/mild	Brown	Clear	Not Observed	Observed	Observed
Gusty	Warm/mild	Colorless	Clear	Observed	Observed	Observed
Gusty	Warm/mild	Colorless	Clear	Observed	Observed	Observed
Gusty	Hot	Colorless	Clear	Not Observed	Observed	Observed
Calm	Cool	Brown	Murky	Observed	Not Observed	Observed
Light breeze	Warm/mild	Brown	Murky	Observed	Not Observed	Observed
Light breeze	Hot	Brown	Murky	Observed	Not Observed	Observed
Light breeze	Warm/mild	Brown	Murky	Observed	Not Observed	Observed
Light breeze	Warm/mild	Brown	Murky	Observed	Not Observed	Observed
Light breeze	Hot	Brown	Murky	Observed	Not Observed	Observed
Light breeze	Warm/mild	Colorless	Cloudy	Observed	Observed	Observed
Light breeze	Warm/mild	Colorless	Cloudy	Observed	Observed	Observed
Light breeze	Warm/mild	Colorless	Clear	Observed	Observed	Observed
Gusty	Warm/mild	Brown	Cloudy	Observed	Observed	Observed
Gusty	Warm/mild	Brown	Cloudy	Observed	Observed	Observed
Gusty	Warm/mild	dry	Clear	Not Observed	Not Observed	Not Observed
Gusty	Warm/mild	Brown	Cloudy	Observed	Observed	Observed
Gusty	Warm/mild	Brown	Cloudy	Observed	Observed	Observed
Gusty	Warm/mild	DRY	Clear	Not Observed	Not Observed	Not Observed
Calm	Warm/mild	Brown	Cloudy	Observed	Observed	Observed
Calm	Warm/mild	Brown	Cloudy	Observed	Observed	Observed
Calm	Warm/mild	Brown	Cloudy	Not Observed	Observed	Observed
Calm	Cool	Green	Clear	Observed	Observed	Observed
Calm	Cool	Green	Clear	Observed	Observed	Observed
Calm	Cool	Green	Clear	Observed	Observed	Observed
Gusty	Warm/mild	Brown	Cloudy	Observed	Observed	Observed

Gusty	Warm/mild	Brown	Cloudy	Observed	Observed	Observed
Gusty	Warm/mild	DRY	DRY	Not Observed	Not Observed	Not Observed
Calm	Warm/mild	Brown	Murky	Observed	Not Observed	Observed
Calm	Warm/mild	Brown	Murky	Observed	Not Observed	Observed
Calm	Hot	Colorless	Clear	Observed	Not Observed	Observed
Calm	Warm/mild	Colorless	Clear	Observed	Not Observed	Observed
Calm	Warm/mild	Colorless	Clear	Observed	Not Observed	Observed
Calm	Hot	Colorless	Clear	Observed	Not Observed	Observed
Calm	Cool	Colorless	Clear	Observed	Not Observed	Observed
Calm	Cool	Colorless	Clear	Observed	Not Observed	Observed
Calm	Hot	Colorless	Clear	Observed	Not Observed	Observed
Light breeze	Cool	Colorless	Clear	Observed	Observed	Observed
Light breeze	Cool	Colorless	Clear	Observed	Observed	Observed
Calm	Warm/mild	Colorless	Clear	Observed	Observed	Observed
Calm	Warm/mild	Colorless	Clear	Observed	Observed	Observed
Light breeze	Hot	Colorless	Cloudy	Observed	Observed	Observed
Gusty	Cool	Brown	Cloudy	Observed	Observed	Observed
Gusty	Cool	Brown	Cloudy	Observed	Observed	Observed
Gusty	Warm/mild	Brown	Clear	Not Observed	Observed	Observed
Gusty	Cool	Brown	Cloudy	Observed	Observed	Observed
Gusty	Cool	Brown	Cloudy	Observed	Observed	Observed
Gusty	Warm/mild	DRY	DRY	Not Observed	Not Observed	Not Observed
Light breeze	Warm/mild	Colorless	Clear	Observed	Observed	Observed
Light breeze	Warm/mild	Colorless	Clear	Observed	Observed	Observed
Light breeze	Warm/mild	Colorless	Clear	Observed	Observed	Observed
Calm	Cool	Colorless	Clear	Observed	Observed	Observed
Calm	Cool	Colorless	Clear	Observed	Observed	Observed
Calm	Warm/mild	Colorless	Clear	Observed	Observed	Observed
Gusty	Cool	Green	Clear	Observed	Observed	Observed
Calm	Cool	Green	Clear	Observed	Observed	Observed
Calm	Cool	Green	Clear	Observed	Observed	Observed
Calm	Warm/mild	Yellow	Clear	Observed	Not Observed	Observed
Calm	Warm/mild	Yellow	Clear	Observed	Not Observed	Observed
Light breeze	Cool	Yellow	Clear	Observed	Not Observed	Observed
Calm	Warm/mild	Colorless	Clear	Observed	Not Observed	Observed
Calm	Warm/mild	Colorless	Clear	Observed	Not Observed	Observed
Calm	Cool	Colorless	Clear	Observed	Not Observed	Observed
Calm	Warm/mild	Colorless	Clear	Observed	Not Observed	Observed
Calm	Warm/mild	Colorless	Clear	Observed	Not Observed	Observed
Calm	Warm/mild	Colorless	Clear	Observed	Not Observed	Observed
Calm	Warm/mild	Colorless	Clear	Observed	Not Observed	Observed
Calm	Warm/mild	Colorless	Clear	Observed	Not Observed	Observed
Calm	Warm/mild	Colorless	Clear	Observed	Not Observed	Observed
Light breeze	Cool	Colorless	Clear	Observed	Observed	Observed
Light breeze	Warm/mild	Colorless	Clear	Observed	Observed	Observed
Light breeze	Cool	Colorless	Clear	Observed	Observed	Observed
Calm	Hot	Colorless	Clear	Not Observed	Observed	Observed
Calm	Warm/mild	Colorless	Clear	Not Observed	Observed	Observed
Calm	Warm/mild	Colorless	Clear	Not Observed	Not Observed	Observed
Calm	Warm/mild	Colorless	Clear	Observed	Not Observed	Observed
Calm	Warm/mild	Colorless	Clear	Not Observed	Not Observed	Not Observed
Calm	Warm/mild	Yellow	Clear	Observed	Not Observed	Observed

Calm	Warm/mild	Yellow	Clear	Observed	Not Observed	Observed
Calm	Warm/mild	Colorless	Clear	Observed	Not Observed	Observed
Calm	Warm/mild	Colorless	Cloudy	Observed	Observed	Observed
Calm	Warm/mild	Colorless	Cloudy	Observed	Observed	Observed
Calm	Warm/mild	**SOURCE IS DRY**		Not Observed	Not Observed	Not Observed
Calm	Cool	Colorless	Clear	Not Observed	Observed	Observed
Calm	Cool	Colorless	Clear	Not Observed	Observed	Observed
Calm	Cool	Colorless	Clear	Not Observed	Observed	Observed
Light breeze	Hot	Colorless	Cloudy	Observed	Observed	Observed
Light breeze	Hot	Colorless	Cloudy	Observed	Observed	Observed
Light breeze	Warm/mild	**SOURCE IS DRY**		Not Observed	Not Observed	Not Observed
Light breeze	Warm/mild	Colorless	Clear	Not Observed	Not Observed	Observed
Light breeze	Warm/mild	Colorless	Clear	Not Observed	Not Observed	Observed
Calm	Hot	Colorless	Cloudy	Observed	Not Observed	Not Observed
Calm	Hot	Colorless	Cloudy	Observed	Observed	Not Observed
Calm	Hot	Colorless	Cloudy	Observed	Not Observed	Observed
Light breeze	Hot	Colorless	Clear	Observed	Observed	Observed
Light breeze	Hot	Colorless	Clear	Observed	Observed	Observed
Calm	Warm/mild	Colorless	Clear	Observed	Observed	Observed
Light breeze	Warm/mild	Colorless	Clear	Observed	Observed	Observed
Light breeze	Warm/mild	Colorless	Clear	Observed	Observed	Observed
Light breeze	Warm/mild	Colorless	Clear	Observed	Observed	Observed
Calm	Warm/mild	Colorless	Clear	Not Observed	Observed	Observed
Calm	Warm/mild	Colorless	Clear	Not Observed	Observed	Observed
Light breeze	Warm/mild	Colorless	Clear	Observed	Observed	Observed
Light breeze	Warm/mild	Colorless	Clear	Observed	Observed	Observed
Calm	Hot	Colorless	Clear	Observed	Observed	Observed
Light breeze	Warm/mild	Green	Cloudy	Observed	Observed	Observed
Light breeze	Warm/mild	Green	Cloudy	Observed	Observed	Observed
Light breeze	Warm/mild	Green	Cloudy	Observed	Observed	Observed
Gusty	Warm/mild	Brown	Cloudy	Observed	Observed	Observed
Gusty	Warm/mild	Brown	Cloudy	Observed	Observed	Observed
calm	Hot	Brown	Cloudy	Observed	Observed	Observed
Light breeze	Warm/mild	Colorless	Cloudy	Observed	Observed	Observed
Light breeze	Warm/mild	Colorless	Cloudy	Observed	Observed	Observed
Calm	Hot	Colorless	Cloudy	Observed	Observed	Observed
Calm	Hot	Brown	Cloudy	Observed	Not Observed	Observed
Calm	Hot	Colorless	Clear	Observed	Not Observed	Observed
Calm	Hot	Colorless	Clear	Observed	Not Observed	Observed
Calm	Hot	Colorless	Clear	Observed	Observed	Observed
Calm	Hot	Colorless	Clear	Observed	Observed	Observed
Calm	Hot	Colorless	Clear	Observed	Observed	Observed
Calm	Warm/mild	Colorless	Clear	Observed	Observed	Observed
Calm	Warm/mild	Colorless	Clear	Observed	Observed	Observed
Calm	Hot	Colorless	Clear	Observed	Observed	Observed
Calm	Hot	Colorless	Clear	Observed	Observed	Observed
Calm	Hot	Colorless	Clear	Observed	Observed	Observed
Calm	Hot	**SOURCE IS DRY**		Not Observed	Not Observed	Not Observed
Gusty	Hot	Colorless	Clear	Not Observed	Observed	Observed
Gusty	Hot	Colorless		Not Observed	Observed	Observed
Light breeze	Hot	Colorless	Clear	Not Observed	Observed	Observed
Gusty	Hot	Colorless	Clear	Not Observed	Observed	Observed
Gusty	Hot	Colorless	Clear	Not Observed	Observed	Observed

Light breeze	Hot	Colorless	Clear	Not Observed	Observed	Observed
Gusty	Hot	Colorless	Clear	Not Observed	Observed	Observed
Gusty	Hot	Colorless	Clear	Not Observed	Observed	Observed
Light breeze	Hot	Colorless	Clear	Not Observed	Observed	Observed
Light breeze	Hot	Colorless	Clear	Observed	Observed	Observed
Light breeze	Hot	Colorless	Clear	Observed	Observed	Observed
Calm	Hot	Colorless	Clear	Observed	Observed	Observed
Light breeze	Hot	Colorless	Clear	Observed	Observed	Observed
Light breeze	Hot	Colorless	Clear	Observed	Observed	Observed
Calm	Warm/mild	**SOURCE IS DRY**		Not Observed	Not Observed	Not Observed
Light breeze	Hot	Colorless	Clear	Observed	Observed	Observed
Light breeze	Hot	Colorless	Clear	Observed	Observed	Observed
Light breeze	Hot	Colorless	Clear	Observed	Observed	Observed
Light breeze	Hot	Colorless	Clear	Not Observed	Not Observed	Observed
Light breeze	Warm/mild	Colorless	Clear	Not Observed	Not Observed	Observed
Light breeze	Warm/mild	Brown	Clear	Observed	Observed	Observed
Light breeze	Warm/mild	Brown	Clear	Observed	Observed	Observed
Light breeze	Hot	Colorless	Clear	Observed	Observed	Observed
Light breeze	Hot	Colorless	Clear	Observed	Observed	Observed
Light breeze	Hot	Colorless	Clear	Observed	Observed	Observed
Calm	Warm/mild	Colorless	Clear	Observed	Observed	Observed
Light breeze	Warm/mild	Colorless	Clear	Observed	Observed	Observed
Light breeze	Hot	Colorless	Clear	Observed	Observed	Observed
Calm	Warm/mild	Colorless	Clear	Observed	Observed	Observed
Light breeze	Hot	Colorless	Clear	Observed	Observed	Observed
Light breeze	Hot	Colorless	Clear	Observed	Observed	Observed
Light breeze	Warm/mild	Colorless	Clear	Observed	Observed	Observed
Light breeze	Hot	Colorless	Clear	Observed	Observed	Observed
Light breeze	Hot	Colorless	Clear	Observed	Observed	Observed
Calm	Warm/mild	Colorless	Clear	Observed	Observed	Observed
Light breeze	Hot	Colorless	Clear	Observed	Observed	Observed
Light breeze	Hot	Colorless	Clear	Observed	Observed	Observed
Calm	Warm/mild	Colorless	Clear	Observed	Observed	Observed
Light breeze	Warm/mild	Colorless	Clear	Observed	Observed	Observed
Light breeze	Warm/mild	Colorless	Clear	Observed	Observed	Observed
Calm	Warm/mild	Colorless	Clear	Observed	Observed	Observed
Gusty	Cool	Colorless	Clear	Observed	Observed	Observed
Gusty	Cool	Colorless	Clear	Observed	Observed	Observed
Light breeze	Hot	Colorless	Clear	Observed	Observed	Observed
Light breeze	Cool	Colorless	Clear	Observed	Observed	Observed
Light breeze	Cool	Colorless	Clear	Observed	Observed	Observed
Calm	Warm/mild	Colorless	Clear	Observed	Observed	Observed
Gusty	Warm/mild	Brown	Cloudy	Observed	Observed	Observed
Gusty	Warm/mild	Brown	Cloudy	Observed	Observed	Observed
Light breeze	Hot	Brown	Cloudy	Observed	Observed	Observed
Gusty	Warm/mild	Brown	Cloudy	Observed	Observed	Observed
Gusty	Warm/mild	Brown	Cloudy	Observed	Observed	Observed
Light breeze	Hot	Brown	Cloudy	Observed	Observed	Observed
Calm	Warm/mild	Colorless	Clear	Observed	Observed	Observed
Calm	Warm/mild	Colorless	Clear	Observed	Observed	Observed

Calm	Hot	SOURCE IS DRY		Not Observed	Not Observed	Not Observed
Gusty	Warm/mild	Brown	Clear	Observed	Observed	Observed
Gusty	Warm/mild	Brown	Clear	Observed	Observed	Observed
calm	Hot	Brown	Clear	Observed	Observed	Observed
Gusty	Warm/mild	Brown	Clear	Observed	Observed	Observed
Gusty	Warm/mild	Brown	Clear	Observed	Observed	Observed
calm	Hot	Brown	Clear	Observed	Observed	Observed
Gusty	Warm/mild	Brown	Clear	Observed	Observed	Observed
Gusty	Warm/mild	Brown	Clear	Observed	Observed	Observed
calm	Hot	Brown	Clear	Observed	Observed	Observed
Calm	Hot	Colorless	Clear	Observed	Observed	Observed
Calm	Hot	Colorless	Clear	Observed	Observed	Observed
Calm	Hot	Colorless	Clear	Observed	Observed	Observed
Calm	Warm/mild	Colorless	Clear	Not Observed	Observed	Not Observed
Calm	Warm/mild	Colorless	Clear	Not Observed	Observed	Not Observed
Calm	Warm/mild	Colorless	Clear	Not Observed	Observed	Not Observed
Gusty	Warm/mild	Brown	Clear	Observed	Observed	Observed
Gusty	Warm/mild	Brown	Clear	Observed	Observed	Observed
calm	Hot	Brown	clear	Observed	Observed	Observed
Gusty	Warm/mild	Brown	Clear	Observed	Observed	Observed
Gusty	Warm/mild	Brown	Clear	Observed	Observed	Observed
calm	Hot	Brown	Clear	Observed	Observed	Observed
Gusty	Warm/mild	Brown	Clear	Observed	Observed	Observed
Gusty	Warm/mild	Brown	Clear	Observed	Observed	Observed
calm	Hot	Brown	Clear	Observed	Observed	Observed
Gusty	Warm/mild	Brown	Clear	Observed	Observed	Observed
Gusty	Warm/mild	Brown	Clear	Observed	Observed	Observed
calm	Hot	Brown	Clear	Observed	Observed	Observed
Gusty	Warm/mild	Brown	Clear	Observed	Observed	Observed
Gusty	Warm/mild	Brown	Clear	Observed	Observed	Observed
calm	Hot	Brown	Clear	Observed	Observed	Observed
Gusty	Warm/mild	Brown	Clear	Observed	Observed	Observed
Gusty	Warm/mild	Brown	Clear	Observed	Observed	Observed
calm	Hot	Brown	Clear	Observed	Observed	Observed
Gusty	Warm/mild	Brown	Clear	Observed	Observed	Observed
Gusty	Warm/mild	Brown	Clear	Observed	Observed	Observed
calm	Hot	Brown	Clear	Observed	Observed	Observed
Gusty	Warm/mild	Brown	Clear	Observed	Observed	Observed
Gusty	Warm/mild	Brown	Clear	Observed	Observed	Observed
calm	Hot	Brown	Clear	Observed	Observed	Observed
Calm	Hot	Colorless	Clear	Observed	Observed	Observed
Calm	Hot	Colorless	Clear	Observed	Observed	Observed
Calm	Hot	Colorless	Clear	Observed	Observed	Observed
Light breeze	Hot	Colorless	Clear	Observed	Observed	Observed
Light breeze	Hot	Colorless	Clear	Observed	Observed	Observed
Light breeze	Hot	Colorless	Clear	Observed	Observed	Observed
Light breeze	Hot	Colorless	Clear	Observed	Observed	Observed
Light breeze	Hot	Colorless	Clear	Observed	Observed	Observed

Calm	Hot	Brown	Clear	Observed	Observed	Observed
Calm	Hot	Colorless	Clear	Observed	Observed	Observed
Calm	Hot	Colorless	Clear	Observed	Observed	Observed
Calm	Hot	Colorless	Clear	Observed	Observed	Observed
Calm	Warm/mild	Colorless	Clear	Observed	Observed	Observed
Calm	Warm/mild	Colorless	Clear	Observed	Observed	Observed
Calm	Warm/mild	Colorless	Clear	Observed	Observed	Observed
Light breeze	Warm/mild	Colorless	Clear	Observed	Observed	Observed
Light breeze	Warm/mild	Colorless	Clear	Observed	Observed	Observed
Calm	Hot	Colorless	Clear	Observed	Observed	Observed
Light breeze	Cool	Colorless	Clear	Observed	Observed	Observed
Light breeze	Cool	Colorless	Clear	Observed	Observed	Observed
Light breeze	Hot	Colorless	Clear	Observed	Observed	Observed
Calm	Hot	Colorless	Clear	Observed	Observed	Observed
Calm	Hot	Colorless	Clear	Observed	Observed	Observed
Calm	Hot	**SOURCE IS DRY**		Not Observed	Not Observed	Not Observed

Water Surface Oils	Fungi,Slimes or objectionable growths	Potential Nuisance Conditions
Films	Not Observed	None
Films	Not Observed	None
Films	Not Observed	None
none	Not Observed	None
none	Not Observed	None
none	Not Observed	None
none	Observed	None
none	Observed	None
none	Observed	None
none	Not Observed	None
none	Not Observed	None
none	Not Observed	None
Slick	Observed	None
Slick	Not Observed	None
Coatings	Observed	None
Slick	Observed	None
Slick	Not Observed	None
Coatings	Observed	None
none	Not Observed	None
none	Not Observed	None
DRY	Not Observed	None
Flecks	Not Observed	None
Flecks	Not Observed	None
Flecks	Not Observed	None
Flecks	Observed	None
Flecks	Observed	None
Flecks	Observed	None
Slick	Not Observed	None
Slick	Not Observed	None
DRY	Not Observed	None
Flecks	Not Observed	None
Flecks	Not Observed	None
	Not Observed	None
	Not Observed	None
	Not Observed	None
	Not Observed	None
none	Not Observed	None
none	Not Observed	None
none	Not Observed	None
Sheen	Not Observed	None
Sheen	Not Observed	None
	Not Observed	None
	Not Observed	None
	Not Observed	None
	Not Observed	None
none	Not Observed	None
Films	Not Observed	None
Films	Not Observed	None
none	Not Observed	None
none	Not Observed	None
none	Not Observed	None

	Not Observed	None
	Not Observed	None
Sheen	Not Observed	None
Flecks	Observed	None
Flecks	Observed	None
Flecks	Not Observed	None
	Not Observed	None
	Not Observed	None
	Not Observed	None
none	Not Observed	none
none	Not Observed	None
none	Not Observed	None
Flecks	Not Observed	None
Flecks	Not Observed	None
	Not Observed	None
none	Not Observed	none
none	Not Observed	None
none	Not Observed	None
none	Not Observed	none
none	Not Observed	None
none	Not Observed	None
	Not Observed	None
	Not Observed	None
	Not Observed	None
none	Not Observed	none
none	Not Observed	None
none	Not Observed	None
none	Not Observed	None
none	Not Observed	None
DRY	Not Observed	None
none	Not Observed	None
none	Not Observed	None
none	Not Observed	None
	Not Observed	None
	Not Observed	None
	Not Observed	None
Films	Observed	None
Films	Observed	None
Films	Observed	None
	Not Observed	None
	Not Observed	None
none	Observed	None
none	Observed	None
none	Observed	None
Slick	Not Observed	None
Slick	Not Observed	None
DRY	Not Observed	None
Sheen	Observed	None
Sheen	Observed	None
none	Not Observed	None
Slick	Observed	None
Slick	Observed	None
DRY	Not Observed	None
none	Not Observed	None

none	Not Observed	None
none	Not Observed	None
none	Not Observed	None
none	Not Observed	None
none	Not Observed	None
none	Not Observed	None
none	Not Observed	None
none	Not Observed	None
none	Not Observed	None
none	Not Observed	None
Sheen	Observed	None
Sheen	Observed	None
DRY	Not Observed	None
Flecks	Not Observed	None
Flecks	Not Observed	None
Flecks	Not Observed	None
none	Not Observed	None
none	Not Observed	None
none	Not Observed	None
none	Not Observed	None
none	Not Observed	None
flecks	Not Observed	None
none	Not Observed	None
none	Not Observed	None
none	Not Observed	None
none	Not Observed	None
none	Not Observed	None
none	Not Observed	None
Slick	Observed	None
Slick	Observed	None
DRY	Not Observed	None
Slick	Observed	None
Slick	Observed	None
DRY	Not Observed	None
none	Not Observed	None
none	Not Observed	None
none	Not Observed	None
	Not Observed	None
	Not Observed	None
	Not Observed	None
	Not Observed	None
	Not Observed	None
none	Not Observed	None
none	Not Observed	None
none	Not Observed	None
	Not Observed	None
	Not Observed	None
	Not Observed	None
none	Not Observed	None
none	Not Observed	None
none	Not Observed	None
none	Not Observed	None
none	Not Observed	None

none	Not Observed	None
none	Not Observed	None
none	Not Observed	None
none	Not Observed	None
	Not Observed	None
	Not Observed	None
	Not Observed	None
none	Not Observed	None
none	Not Observed	None
none	Observed	None
Films	Not Observed	None
Films	Not Observed	None
Films	Not Observed	None
Sheen	Not Observed	None
Sheen	Not Observed	None
none	Observed	None
none	Not Observed	None
none	Not Observed	None
none	Not Observed	None
none	Not Observed	None
none	Not Observed	None
none	Not Observed	None
Flecks	Observed	None
Flecks	Observed	None
Flecks	Observed	None
Films	Observed	None
Films	Observed	None
	Not Observed	None
	Not Observed	None
	Not Observed	None
	Not Observed	None
none	Not Observed	None
none	Not Observed	None
none	Not Observed	None
none	Not Observed	None
none

none	Not Observed	None
none	Not Observed	None
none	Not Observed	None
none	Not Observed	None
none	Not Observed	None
none	Not Observed	None
none	Not Observed	None
none	Not Observed	None
none	Not Observed	None
none	Not Observed	None
none	Not Observed	None
none	Not Observed	None
none	Observed	None
none	Observed	None
none	Observed	None
	Not Observed	None
	Not Observed	None
	Not Observed	None
none	Not Observed	None
none	Not Observed	None
none	Not Observed	None
	Not Observed	None
	Not Observed	None
	Observed	None
Films	Not Observed	None
Films	Not Observed	None
none	Not Observed	None
none	Observed	None
none	Observed	None
none	Observed	None
none	Not Observed	None
none	Not Observed	None
none	Not Observed	None
none	Not Observed	None
none	Not Observed	None
none	Not Observed	None
none	Not Observed	None
none	Not Observed	None
none	Not Observed	None
none	Not Observed	None
none	Not

none	Observed	None	
none	Observed	None	
none	Observed	None	
none	Not Observed	None	
none	Not Observed	None	
none	Not Observed	None	
none	Not Observed	None	
none	Not Observed	None	
Flecks	Not Observed	None	
Flecks	Not Observed	None	
none	Observed	None	
Flecks	Observed	None	
Flecks	Not Observed	None	
Flecks	Not Observed	None	
	Not Observed	None	
	Not Observed	None	
	Not Observed	None	
	Not Observed	None	
none	Not Observed	None	
none	Not Observed	None	
none	Not Observed	None	
Films	Observed	None	
Flecks	Observed	None	
Films	Observed	None	
none	Not Observed	None	
none	Not Observed	None	
none	Not Observed	None	
none	Not Observed	None	
none	Not Observed	None	
none	Not Observed	None	
none	Observed	None	
Films	Observed	None	
Films	Observed	None	
none	Not Observed	None	
none	Not Observed	None	
none	Observed	None	
	Not Observed	None	
	Not Observed	None	
	Not Observed	None	
none	Observed	None	
none	Observed	None	
none	Not Observed	None	
none	Observed	None	
none	Observed	None	
none	Not Observed	None	
Films	Observed	None	
Films	Observed	None	
Films	Observed	None	
none	Not Observed	None	
none	Not Observed	None	
none	Not Observed	None	
Coatings	Not Observed	None	

Coatings	Not Observed	None
DRY	Not Observed	None
none	Not Observed	None
none	Not Observed	None
none	Observed	None
none	Observed	None
none	Observed	None
none	Observed	None
none	Not Observed	None
none	Not Observed	None
none	Not Observed	None
none	Not Observed	None
none	Not Observed	None
none	Not Observed	None
none	Not Observed	None
none	Observed	None
none	Observed	None
none	Observed	None
none	Not Observed	None
none	Not Observed	None
DRY	Not Observed	None
none	Not Observed	None
none	Not Observed	None
none	Not Observed	None
none	Not Observed	None
none	Not Observed	None
none	Not Observed	None
none	Not Observed	None
none	Not Observed	None
none	Not Observed	None
none	Not Observed	None
Slick	Not Observed	None
Films	Not Observed	None
none	Not Observed	None
none	Not Observed	None
none	Not Observed	None
none	Not Observed	None
none	Not Observed	None
none	Not Observed	None
none	Not Observed	None
Slick	Not Observed	None
Films	Not Observed	None
none	Not Observed	None
none	Not Observed	None
none	Not Observed	None
none	Not Observed	None
none	Not Observed	None
none	Not Observed	None
none	Not Observed	None
none	Not Observed	None
none	Not Observed	None

none	Not Observed	None
none	Not Observed	None
none	Not Observed	None
none	Not Observed	None
none		
none	Not Observed	None
none	Not Observed	None
none	Not Observed	None
none	Not Observed	None
none	Not Observed	None
none	Not Observed	None
none	Not Observed	None
none	Not Observed	None
none	Not Observed	None
none	Not Observed	None
none	Not Observed	None
none	Not Observed	None
none	Not Observed	None
none	Not Observed	None
none	Not Observed	None
none	Not Observed	None
none	Observed	None
none	Observed	None
none	Not Observed	None
none	Not Observed	None
none	Not Observed	None
Films	Observed	None
Films	Observed	None
Films	Observed	None
Coatings	Not Observed	None
Coatings	Not Observed	None
Coatings	Not Observed	None
none	Not Observed	None
none	Not Observed	None
none	Not Observed	None
none	Not Observed	None
none	Not Observed	None
none	Not Observed	None
none	Not Observed	None
none	Not Observed	None
none	Not Observed	None
none	Not Observed	None
none	Not Observed	None
none	Not Observed	None
none	Not Observed	None
none	Not Observed	None
none	Not Observed	None
none

none	Not Observed	None
none	Not Observed	None
none	Not Observed	None

none	Not Observed	None
none	Not Observed	None
none	Not Observed	None

none	Not Observed	None			
none	Not Observed	None			
none	Not Observed	None			
none	Not Observed	None			
none	Not Observed	None			
none	Not Observed	None			
none	Not Observed	None			
none	Not Observed	None			
none	Not Observed	None			
none	Not Observed	None			
none	Not Observed	None			
none	Not Observed	None			
none	Not Observed	None	Field Inst./	/	/
none	Not Observed	None	Field Inst./	/	/
none	Not Observed	None	Field Inst./	/	/

/	/
/	/
/	/