

1
2
3
4
5
6
7
8
9
10
11
12
13
14
15
16
17
18
19
20
21
22
23
24
25
26
27

WILLIAM R. ATTWATER, Chief Counsel
ANDREW H. SAWYER, Assistant Chief Counsel
M. G. TAYLOR, III, Senior Staff Counsel
BARBARA A. KATZ, Staff Counsel
901 P Street
Sacramento, California 95814
Telephone: (916) 657-2097

Attorneys for the State Water
Resources Control Board

(ENDORSED)
FILED
JAN 29 1993
WARREN SLOCUM, County Clerk
By BARBARA MARCOPIELLAS
DEPUTY CLERK

SUPERIOR COURT OF THE STATE OF CALIFORNIA
COUNTY OF SAN MATEO

In the Matter of the)
Determination of the Rights of)
the Various Claimants to the)
Water of)
SAN GREGORIO CREEK STREAM SYSTEM)
in San Mateo County, California)

No. 355792

DECREE

TABLE OF CONTENTS

1		
2		
3	TABLE OF CONTENTS.....	i
4	INDEX OF CLAIMANTS.....	iii
5	Definitions.....	2
6	State Water Resources Control Board Map.....	4
7	General Entitlement.....	4
8	Priority of Rights.....	5
9	Post-1914 Appropriations.....	6
10	Seasons of Use.....	7
11	Domestic Use.....	7
12	Stockwatering Use.....	7
13	Irrigation Use.....	8
14	Domestic and Stockwatering Uses During the Non-Irrigation Season.....	8
15	Industrial Uses.....	9
16	Instream Use Within the San Gregorio Creek Stream System.....	9
17	Equivalent Flow to Provide Adequate Head.....	10
18	Unexercised Riparian Rights.....	11
19	Reserved Jurisdiction.....	12
20	Changes in Exercise of Rights.....	13
21	Appointment of a Watermaster.....	13
22	Water Rights Disputes in Adjudicated Area.....	14
23	Effect of the Decree.....	15
24	Statements of Diversion and Use.....	24
25	Non-Tributary Springs.....	24
26	Salvage Water.....	24
27		

1	Modification of Permits and Licenses.....	26
2	Procedures for the Transfer of Water Rights.....	26
3	Watermaster.....	31
4	Water Meters.....	32
5	Stipulation Between Redwood Terrace Mutual Water System and the State Water Resources Control Board.....	32
6		
7	Time Schedule for San Mateo County Service Area No. 7 to Establish a New Point of Diversion on La Honda Creek.....	34
8		
9		
10		
11		
12		
13		
14		
15		
16		
17		
18		
19		
20		
21		
22		
23		
24		
25		
26		
27		

ALPHABETICAL INDEX OF CLAIMANTS¹

Adam, Susan L. and Fletcher, Kenneth	17
Aitken, Donald W., Jr., and Elizabeth J.	21, 1-1, 3-3
Aitken Pipeline	2-3
Anderson, Raymond E.	21, 1-1, 5-2
Anderson Pipeline	2-9
Anderson Pump	2-9
Andrade, Antone V. and John R.	1-1, 5-3, 5-4
Andrade Pipeline	2-11
Andrade Pump	2-10, 2-11
Banducci, Jamie and Linda	17
Barnard, Dorothy D.	1-1, 4-2, 9-3
Barnett, James et al.	9-1
Baskin, William H. and Renas, Barbara Jean	21
Baskin, William and Judi	17, 1-1, 3-3
Baskin Well	2-3
Batchelder, Joseph H. SEE Crawford, Doris and Bathcelder, Joseph H.	
Beatty, Roger B.	17, 9-3
Beck, Ronald E. and Geraldine A.	1-1, 5-7
Beck Pump	2-15
Beeman, John, et al.	9-2
Belding, James E.	1-1, 3-4
Belding Pipeline	2-5
Belding Portable Pump	2-5
Bell, Mildred M.	1-1, 5-7
Bell Pump	2-17
Bell, Cora	17

¹ - Cuesta La Honda Guild is a purveyor to a number of parcels which possess separate water rights. These parcels are identified in Schedule 8 by Assessors Parcel Number. The last name, or surname, of the owner is also shown. These surnames are not included in the index of claimants as the names are not complete (no first name or initial). Inclusion of these names without first names or initials would make identification difficult or misleading.

Belton, Arthur J. et al	1-1, 5-5
Belton Pump	2-17
Bergman, Barabara	21
Bernardo, Esther S.	1-1, 5-6
Bernardo Spring #1	2-15
Bernardo Spring #2	2-15
Berry, Kenneth E. and Carr-Hartman, Wendy	1-1, 3-2
Berry and Carr-Hartman Pipeline	2-2
Black, Eric	9-3
Blomquist, Robert L.	1-1, 5-7
Blomquist Pump	2-17
Borick, Armand H., et al.	17, 9-3, 9-4
Borick, Geraldine, et al.	9-4
Bortolotti, Janice SEE Peterson, Pete and Bortolotti, Janice	
Bowen Construction Inc.	17
Bradley, J. Paul and Jean E.	1-1, 3-3
Bradley Pipeline	2-3
Bridge, Walter W.	21, 1-1, 5-7, 5-8
Bridge Pump	2-17
Bridge Reservoir	2-17
Bright, R. D.	1-1, 5-5
Bright Well	2-13
Brown, John L. et al.	5-2
Nelson-Brown Pipeline	2-8
Brown Pump	2-8
Brown, Kathleen Delahay and Delahay, Joan E.	17
Bullis, Richard S.	17, 21
Bulloch, George and Judy	17, 1-1, 3-4
Bulloch Pump	2-6
Burnside, John, et al.	9-3
Busenbark, Mary E., Susan A. and Lorie	1-1, 5-1
Busenbark Pump	2-7

Butler, Gary and Sherry	1-1, 5-4
Butler Pump	2-12
California Department of Parks and Recreation	1-1, 5-7
Calif. Dept. of Parks & Recreation Pump	2-17
Campinotti, Edward and Diana M. SEE Muzzi, Nicola D. and Liana M. and Campinotti, Edward and Dianna M.	
Carey, Helen J. et al.	17, 1-2, 5-3, 5-7
Carey Pipeline	2-10
Carey Diversion	2-16
Cargile, William P.	17, 21
Carnavale, Jo Ann	1-2, 5-4
Carnavale Pump	2-12
Carr, John F., et al.	1-2, 5-1
Carr Pipeline	2-7
Carr-Hartman, Wendy SEE Berry, Kenneth E. & Carr-Hartman, Wendy	
Carter, Howard T. and Grace M.	21, 1-2, 3-3
Carter Pipeline	2-3
Cavanaugh, Peggy and Johnson, Patricia Cavanaugh	1-2, 5-1
Cavanaugh-Johnson Pump	2-7
Chapman, Scott	9-3
Chase, Susan	9-3
Chonette, Otto W.	21
Clebsch, William A. and Betsy B.	21, 1-2, 4-1, 6-2
Clebsch Pipeline	2-6
Clebsch Reservoir	2-6
Clement, Charles Edgar	1-2, 3-1
Goldthwaite Clements Pipeline	2-1
Coggins, et al	1-2, 4-2, 6-2
Coggins, et al. Pipeline	2-7
Coggins, et al. Spring	2-7
Collett, Kenneth J.	1-2, 3-1
Collett Pipeline	2-1
Collett-Offset Well Pump	2-1

Collier, Carol, et al.	17
Connor, William E.	21, 1-2, 4-1, 7-1
Connor Pipeline	2-6
Connor Stockpond	2-3
Consolidated Farms Inc.	1-2, 5-7, 6-2, 6-3
Consolidated Farms Pipeline	2-15, 2-16
Consolidated Farms Spring	2-16
Consolidated Farms Stockpond	2-16
Consterdine, Brian	9-1
Cooper, Edward L. and Lois B.	21
Cracas, Gerard	9-2
Crane, Phillip C.	1-3, 5-6
Crane Pump	2-15
Crawford, Doris and Batchelder, Joseph H.	17
Crow, Lynn	21, 1-3, 3-1
Crow Pump	2-1
Cuesta La Honda Guild ²	17, 6-1, 6-2, Schedule 8
Cuesta La Honda Guild Pipeline	2-5
Cuesta La Honda Guild Pump	2-7
Cuesta La Honda Guild Reservoir	2-5
Culbertson, Charles W.	9-1
Cunha, Henry and Marie	21
Currie, Maria C.	17, 21
Dancer, Patrick and Marjorie	1-3, 3-4
Dancer Well	2-5
Davidson, F.M.	1-3, 9-3
Dearborn, James H., et al.	17, 9-1
DeGnon, Maureen	17, 21

² - Cuesta La Honda Guild is a purveyor to a number of parcels which possess separate water rights. These parcels are identified in Schedule 8 by Assessors Parcel Number. The last name, or surname, of the owner is also shown. These surnames are not included in the index of claimants as the names are not complete (no first name or initial). Inclusion of these names without first names or initials would make identification difficult or misleading.

Delahay, Joan E. SEE Brown, Kathleen Delahay and Delahay, Joan E.	
DeLaurier, James D. and Susan L.	17
Demeter, Michael J. and Derry, James, et al.	1-3, 3-3
Demeter-Derry Pipeline	2-4
Dempsey, Michael and Patrick	9, 1-3, 3-3
Dempsey Reservoir	2-3
Dempsey, William H.	6-1
Derry, James et al. SEE Demeter, Michael J. and Derry, James et al.	
Djerrassi, Carl C. (Trustee)	21, 1-3, 5-4, 6-1, 6-2
Djerassi Reservoir	2-12
Djerassi Springs Pipeline	2-12
Dobrasinovic, Branislav and E.	17
Domitilli, William, et al.	17, 9-3
Dorsey, David J. and Susan M.	1-3, 5-3, 6-2
Dorsey Pipeline	2-10
Driscoll, Rudolph W.	22, 1-3, 3-4, 5-1, 5-2, 6-1
Driscoll Pipeline	2-5, 2-8
Driscoll Pump	2-3
Driscoll Reservoir	2-5, 2-8
Eberwein, Russell W.	1-3
Edmonston, Pamela, et al.	9-2
Egger, Eugene and Alice	17
Eisenhut, Wolfgang O. and Ursula	17, 1-3, 5-3
Eisenhut Pipeline	2-10
Eisenhut Spring	2-10
Ely, Leonard	22
Fanelli, Anthony E.	22
Farmanian, Arman	22
Ferguson, R. and Hale H.	18
Fischman, Stanley E. and Linda	1-4, 3-1
Fischman (pump) Diversion Site	2-1

Folger, Peter M.	18, 1-4, 5-2
Folger Pipeline	2-4
Folger Pump	2-9
Folger Reservoir	2-4
Folger, Peter (Estate of)	18, 1-4, 6-1
Folger Stockpond	2-11
Foti, Frank	1-4, 5-7
Foti Pump	2-15
Fowers, David C. and Fusano, I.	1-4, 3-2
Fowers Pipeline	2-3
Fox, Richard K.	1-4, 3-4
Fox Pump	2-4
Fox Well	2-5
Franklin, Jon R. and Joanne	1-4, 5-2
Franklin Pump	2-9
Gamble, Foster R.	18
Gassion, Lucille and Peters, Bernice	1-4
Giammona, Anthony	9-1
Gianocca, Clayton J., Jr.	1-4, 2-16, 5-7
Gissler, William A. and Louise	9-2
Glass, Nancy E., Michael and Sharon	1-4, 3-1
Glass Pump	2-10
Glass, William and Nancy E.	1-4, 3-2
Glass Pipeline	2-2
Glenwood Boys Ranch, San Mateo County	1-8, 4-1, 6-2
Goldthwaite, Robert and Lyda	1-4, 3-1
Goldthwaite Clements Pipeline	2-1
Gordon, Martin	18
Gottwald, Louis K.	1-4, 4-2
Gottwald, Louis, Pump	2-7
Gough, Irene et al	1-4, 5-5
Gough Pump	2-13
Gould, Dennis R. and Betty L.	1-4, 5-4
Gould Pump	2-12

Graff, Mark, et al.	9-3
Greenberg, Richard and Barbara	22
Greenwald, Raymond, et al.	9-1
Greiner, Sarah	18, 9-1
Gullman, Larry, et al.	9-2
Guerrero, John F. SEE Stoner, N.A. (Trustee) and Guerrero, John F. et al.	
Hargis, Ronald I. and Barbara	22, 9-3
Harris, Robert E. and Barnette	1-4, 3-4
Harris Pump	2-5
Harris Well Pump	2-5
Hayden, Mary J., et al.	18, 9-4
Henderson, Alexandra	18
Herman, Verla J.	22, 9-2
Hewes, Harold L. and Carolyn D.	18, 9-4
Hillis, Jerry D.	18
Hope, Ned F. and Margaret G.	22
Houghton, Paul	18
Hruska, Elias and Maria and Prewitt, Jerry and Elizabeth and Chimienti, Giuseppe and Vita	18, 22
Irhazy, Daniel R., et al.	18, 1-4, 9-1
Irizarry, James P. and Porfirio	22
Irwin, Karen, et al.	18, 22
Isenberg, Gerda	7, 22, 1-5, 3-3, 7-1
Isenberg Domestic Spring	2-4
Isenberg Pipeline	2-3
Isenberg Spring	2-4
Isenberg Stockpond	2-4
Jaqua-Isenberg Stockpond	2-4

Jaqua, A.R.	22, 1-5, 3-4
Jaqua Pipeline	2-4
Jaqua Reservoir	2-4
Jaqua-Isenberg Stockpond	2-4
Jayko, Angela	9-3
Jayne, William and Joan	1-5, 5-3
Jayne Pump	2-10
Jayne Well	2-10
Jepsen, Donald E. and Kristie L.	1-5, 5-7
Jepsen, D., Pump	2-17
Jepsen, Luke	1-5, 5-2
Jepsen, L., Pump	2-9
Johansen, Donald	9-3
Johnson, Alan and Hampton, Clo A.	1-5, 4-1
Johnson, et al., Pump	2-6
Johnson, Dietland, Trustee	18
Johnson, Gary D. and Joyce E.	18
Johnson, Lorenz F. and Shirley R.	1-5, 4-1
Johnson, et al. Pump	2-6
Johnson, Marilyn	18
Johnson, Patricia Cavanaugh SEE Cavanaugh, Peggy and Johnson, Patricia Cavanaugh	
Johnson, William A. and Nora M.	18
Johnston, Christopher, et al.	9-2
Johnston, Robert, et al.	9-2
Jones, Rick and Majda	22
Kesey, Ken, et al.	9-4
King, Mary Ursula	22
Kittleman, Arthur	22
Klingelege, Eugene	9-1
Klingerman, David, et al.	9-1

Klingman, Edwin E. and Moty, Karen T.	1-5, 5-6
Klingman-Moty Pipeline	2-15
Klingman-Moty Pump	2-15
Kreiger, Josephine and Virtanen, Pertti K.	18
La Honda Vista Water Company No. 1	1-5, 3-1, 6-1
La Honda Vista Offset Well Pump	2-1
La Honda Vista Pipeline	2-1
Lambert, Alan and Huynen, M.	18
Lane, Richard Q.	22
Lanusse, Pierre and Adriana	18
Larson, Allen H. and Julia	18
Laux, Leo and Post, Martha	1-5, 9-2
Lehner, Robert E., et al.	18, 9-1
Leis, Nancy	1-5
Lewis, Melvin	22
Lindley, John P. and Lois	1-5, 3-2
Pearson-Lindley Pipeline	2-2
Lindstrom-Foster, Kareen	18
Manning, Diane L.	9-1
Marchi, Peter and Sons, Inc.	1-5, 5-7, 6-2
Marchi and Son Pump	2-16
Marchi and Son Pump (proposed)	2-17
Marquis, William J.	22
McAvoy, Heather, et al.	9-1
McCartney, Gregory D., et al.	18, 9-4
McCarty, Grace	19
McClelland, John W.	22, 1-5, 3-2
McClelland Pipeline	2-2
McClendon, Kenneth M.	9-1

McConnell, Harden M. and Sophia G.	1-5, 4-1
McConnell Pump	2-6
McConnell Spring	2-6
McDonald, William	22, 1-6, 3-1
McDonald Pipeline	2-2
McDonald Stockpond	2-1, 2-3
McFall, Gary W.	19
McFarland, Keith W. and Luella S.	19, 22
McGhee, John M. and Rosemary	1-6, 5-5
McGhee Pump	2-14
McKendrick, Mary E.	22
McLendon, Kenneth M.	19
McMillan, W. Bruce and Evelyn	19, 1-6, 4-2, 9-4
McNamara, Terrence	19
Mehtala, Jack and Maureen	1-6, 4-1
Mehtala Pipeline	2-6
Messersmith, Arny	1-6, 5-5
Messersmith Pump	2-13
Midpeninsula Regional Open Space District	19, 22, 3-1, 5-3, 6-3
Midpeninsula Regional Open Space District Pipeline(s)	2-1, 2-10
Midpeninsula Regional Open Space District Reservoir	2-8
Midpeninsula Regional Open Space District Pump	2-1
Miller, Richard K.	23, 1-6, 5-5, 6-1, 6-2
Miller Pipeline	2-14
Miller Pump	2-14
Miller Stockpond	2-11
Mills, Elgie R. and Eileen	19
Mittman, Robert, et al.	9-2
Modena, Raymond and Jeanette and, Modena, James and Jacqueline	1-6, 5-6
Modena Pump	2-15
Modena, James and Jaqueline	1-6, 5-6
Montgomery, Reed and Susan	1-6

Moore, Charles H. and Winifred M.	1-6, 5-4
Moore-Reynolds Pump	2-12
Moty, Karen	
SEE Klingman, Edwin E. and Moty, Karen	
Murillo, Hilbert and Daniel	1-6, 3-2
Murillo Pipeline	2-2
Muzzi, Nicola D. and Liana M. and	
Campinotti, Edward and Dianna M.	1-6, 5-7, 6-1, 6-2
Muzzi-Campinotti Pump	2-16
Muzzi-Campinotti Reservoir	2-16
Myers, Lloyd and Dustra	19
Neff, Karen L.	19
Nelson, Carl A. et al.	1-6, 6-2
Nelson-Brown Pipeline	2-8
Nelson Pump	2-8
Nelson, Patricia J.	23
Neuman, Grover B.	1-6, 5-5
Neuman Pump	2-14
Newcomb, Vivian	19
Nitchy, John P.	23
Nokes, George S. and June	1-7, 5-2
Nokes Pump	2-9
Oaks, Norman E. and Beverly M.	1-7, 5-3, 6-2
Oaks Pipeline	2-10, 2-11
Oaks Reservoir	2-10
Oden, Tim and Joy	1-7, 3-1
Oden Pipeline	2-1
O'Driscoll, Alan R., et al.	19
O'Neal, Lloyd, et al.	9-3
O'Neal, Patricia Louise, et al.	1-7, 4-2
O'Neil, Phillip C.	23
Optimist Volunteers for Youth, Inc.	1-7, 5-2
Optimist Volunteers for Youth, Inc. Pump	2-9
Optimist Volunteers for Youth, Inc. Spring	2-9

Pearson, Chris, Carl E. and Helen J.	23, 1-7, 3-2, 7-1
Pearson, et al. Pipeline	2-2
Pearson, et al. Pump	2-2
Pearson, et al. Stockpond	2-2
Pearson-Lindley Pipeline	2-2
Pereira, Pete et al	19
Perkins, Steve D.	23
Peters, Bernice	
SEE Gassion, Lucille and Peters, Bernice	
Petersen, Carl W.	19, 9-1
Petersen, Robert	19
Peterson, Pete and Bortolotti, Janice	1-7, 5-7
Peterson-Bortolotti Pump	2-17
Pigott, Bernard P.	19, 9-1
Pinard, Douglas F., et al.	19, 9-3
Pitchon, Matthew, et al.	9-3
Post, Martha	
SEE Laux, Leo and Post, Martha	
Pratt, Melvyn E., Jr.	23, 1-7, 4-1
Pratt, Jr., Pipeline	2-6
Pratt, Jr., Reservoir	2-6
Quam, Lynn H. and Harsha Jo Hannah	19
Quan, James L. and Helen Su Wei	19
Radwell, Francis, et al.	19
Rancho Canada De Verdes Inc.	19, 23
Raynor, Charles W.	1-7, 5-2
Raynor Pump	2-9
Redwood Terrace Water System	23, 32, 33
Redwood Terrace Water System Well, and Thompson	2-8
Thompson Pump	2-8

Regan, Dorothy A., Trustee	1-7, 5-3
Regan Pump	2-11
Reid, Peter H. and Barbara W.	1-7, 5-5
Reid Pump	2-13
Renas, Barbara Jean	23
SEE ALSO Baskin, William H. and Barbara Jean Renas	
Repetto, August J. and Doris A.	1-7, 5-7, 6-1
Repetto Pump	2-15
Repetto Reservoir	2-15
Reynolds, Norman Thomas	1-7, 3-4
Reynolds, Walter and Ruth	1-7, 5-4
Moore-Reynolds Pump	2-12
Rhodes, Richard	9-2
Rials, Edward	1-8, 5-4
Rials Pump	2-12
Rials, Thomas E.	1-8, 5-1
Rials, T. Pump	2-7
Riggles, Orville H.	1-8, 5-2
Riggles Pump	2-9
Rillo, Alfred	19
Roberts, Elliot	1-8, 5-3, 6-2
Roberts Pipeline	2-11
Roberts Reservoir	2-10, 2-11
Roberts, Raymond and Lynn	1-8, 5-1
Roberts Pump	2-7
Rogers, C. Howard	1-8
Rogers, Steven	9-3
Rorden, Louis H.	23
Ross, Lynn T., Lee T. and Nancy Lee	1-8, 5-5
Reid Pump	2-13
Ross, Michael and Jennifer	1-8, 2-14, 5-5
Rotterman, Marshall and Delores	23
Ruiz, Robert P.	23

Russ, Albert and Paula Russ Reservoir	19, 6-2 2-10
Samish, Richard Burke	19, 9-1
Sam McDonald Park San Mateo County Pump	1-9, 4-1 2-7
San Francisco, City of and County of San Francisco, City of and County of, Pump San Francisco, City of and County of, Reservoir	1-8 2-7 2-7
San Francisco Juvenile Court (City-County) [Log Cabin Ranch and Hidden Valley Ranch]	22, 4-1
San Gregorio Farms San Gregorio Farms Pump San Gregorio Farms Reservoir	1-8, 5-7 2-17 2-17
San Mateo County San Mateo County Diversion Site San Mateo County Portable Pump San Mateo County Pump	17, 3-4, 4-1, 9-2 2-13 2-5, 2-6 2-7
San Mateo County Glenwood Boys Ranch [San Mateo County Probation Department]	1-8, 4-1
San Mateo County Road Maintenance Division	9, 1-8
San Mateo County Service Area No. 7	34, 35, 3-4, 4-1, 5-1, Schedule 9
San Mateo County Sam McDonald Park and Service Area No. 7	1-9
San Mateo County Ranger Station	1-8, 4-2
Schmidt, Robert, et al.	9-2
Schram, Richard and Constance	9-2
Seaman, William E. and Carolyn L.	23
Seielstad, Harold E. Seielstad Reservoir	19, 23 2-11
Seligman, Garrett V. H.	19
Semisch, L.W. Semisch Pump	1-9, 5-4 2-12
Shaw, Bernard	23

Shelton, Gilbert L. and Judy L.	19
Sherrill, Vicki L., et al.	20
Silva, Joseph P. and Isabel M.	20
Silva, Paul V. and Mary J.	23, 1-9, 3-3
Silva, P., Pipeline	2-3
Sky L'onda Mutual Water Company	23, 1-9, 6-1
Sky L'onda Pump	2-1
Sky L'onda Reservoir	2-1
Smallen, Martin and Delores	20, 23
Souza, Manual V., Jr. et al.	1-9, 5-5
Souza Pump	2-14
Stafford, Tom	1-9, 5-3
Stafford Pump	2-10
Stafford Well	2-10
Stahl, Phillip K. and Christine	1-9, 5-6
Stahl Pump	2-14
Staples, Judith K.	20, 9-2
Stariha, David J. and Marina J. and Van Giesen, Nicolaas	1-9, 5-6
Stariha-Van Giesen Pump	2-14
Stebbins, Robert	1-9, 5-2
Stoner, N.A. (Trustee) and Guerrero, John F. et al.	23, 1-9, 3-1
Stoner-Guerrero Pipeline	2-1
Stoner, Norman A., Trustee	6-1
Strohm, David	9-3
Thompson, G.B.	20
Thompson, Raymond W.	1-9, 2-8, 5-1
Throckmorton, John C.	23, 1-10, 5-2, 6-1
Throckmorton Pipeline	2-9
Throckmorton Reservoir	2-9
Tichenor Ranch	20, 1-10, 5-1, 5-2
Tichenor Diversion Site	2-8
Tichenor Pipeline	2-8
Toepfer, Delores E. and George O., Jr.	20

Tompkins, Kathleen, et al.	9-3
Tretten, Ida F.	23
True, Corinne	23, 1-10, 4-1
True-Kneudler Lake	2-6
True-Mindego Lake	2-6
True Pipeline	2-6
Turner, Bruce and Nancy	1-10, 5-4
Turner Pump	2-12
Urigo, Michael	1-10, 5-1
Urigo Well	2-7
Urigo Portable Pump	2-7
Valencich, Roger and JoEllen	24, 1-10, 5-6
Valencich Pump	2-14
Van Giesen, Nicolaas SEE Stariha, David J. and Marina J. and Van Giesen, Nicolaas	
Vargas, Marshall J.	20
Varner, James D.	1-10, 3-2
Varner Pipeline	2-3
Waik, Walter A.	1-10, 3-4, 9-3
Waik Diversion	2-4
Wallace, Robert A.	1-10, 4-1
Wallace Pump	2-6
Warren, J. Jr.	20, 24
Warren, Robert Arthur	20
Wasmann, John R.	24, 1-10
Watson, John R. and Miriam	24
Weaver, James L. and Dorothy J.	20
Welch, Frank and Alma	20
Welch, Mary	9-2
Werner, William, et al.	9-3
Wheeler, Harriett	20
Whitley, Douglas, et al.	9-2

Williams, Carole and Patrick	24, 9-3
Williams, Curt	24, 1-10, 3-2
Williams, C. Pipeline	2-2
Williams, C. Spring	2-2
Williams, Patrick, et al.	9-3
Williams, Rhonda and National Audubon Society	24, 1-10, 3-1, 3-2, 3-3, 7-1
Williams, R. et al., Pipeline	2-1, 2-3, 2-4
Williams, R. et al., Pump	2-3, 2-4
Williams, R. et al., Spring	2-2
Williams, R. et al., Stockpond	2-2, 2-3
Wilson, Albert	24
Wilson, David P. and Woodruff, Michele	20
Wise, Paul, et al.	9-4
Wolf, Robert E., Sr. and Dorothy	24
Wool, Albert J.	24, 1-10, 7-1
Wool Stockpond	2-8, 2-11
Wool Reservoir	2-11
Woods, Douglas, et al.	9-2
Wyman, Willard G.	1-11, 3-4
Yocum, Cyrus K. and Carol R.	20, 9-2
Young, Neil	1-11, 5-4, 5-5, 6-1, 6-2
Young Pipeline	2-12, 2-13
Young Reservoir	2-13
Young Stockpond	2-12, 2-13

1 WILLIAM R. ATTWATER, Chief Counsel
2 ANDREW H. SAWYER, Assistant Chief Counsel
3 M. G. TAYLOR, III, Senior Staff Counsel
4 BARBARA A. KATZ, Staff Counsel
5 901 P Street
6 Sacramento, California 95814
7 Telephone: (916) 657-2097

8 Attorneys for the State Water
9 Resources Control Board

10 SUPERIOR COURT OF THE STATE OF CALIFORNIA

11 COUNTY OF SAN MATEO

12 In the Matter of the) No. 355792
13 Determination of the Rights of)
14 the Various Claimants to the) DECREE
15 Water of)
16)
17 SAN GREGORIO CREEK STREAM SYSTEM)
18)
19 in San Mateo County, California)

20 The above-entitled cause having come on regularly for
21 hearing, trial, and determination during 1991 and 1992 before this
22 court sitting without a jury; all parties in interest having been
23 duly and regularly notified of said hearing, trial, and
24 determination; the State Water Resources Control Board (hereinafter
25 referred to as the "Board") having filed with the clerk of this
26 court a certified copy of the Revised Order of Determination
27 together with the original evidence filed with or taken before the
Board and certified by it; exceptions having been filed and
considered; the Court now affirms said Revised Order of
Determination, except to the extent that it is modified herein
based on Predetermination Hearing Orders numbers 1 through 44, and
renders this decree determining the rights of all parties involved
in this proceeding as follows:

1 IT IS ORDERED ADJUDGED AND DECREED that the several
2 rights in and to the use of water of San Gregorio Creek Stream
3 System, in San Mateo County, California, are determined and
4 established as hereinafter set forth.

5 Definitions

6 1. "Water Code" means the State of California
7 Water Code.

8 2. "Board" means the State Water Resources
9 Control Board.

10 3. "Claimant" means a party who has filed a proof of
11 claim of water right in and for the use of water from the San
12 Gregorio Creek Stream System. Those persons having failed to file
13 a proof of claim have had their rights determined pursuant to
14 provisions of Water Code Section 2577.

15 4. "Stream system" means the San Gregorio Creek Stream
16 System. It is comprised of the following perennial streams: San
17 Gregorio Creek, La Honda Creek, Alpine Creek, Mindego Creek,
18 Harrington Creek, Bogess Creek, and El Corte de Madera Creek.
19 Intermittent streams are: Weeks Creek, Spanish Ranch Creek,
20 Woodruff Creek, Langley Creek, Woodham Creek, Rogers Gulch,
21 Kingston Creek, Clear Creek, and Coyote Creek. It also includes
22 all unnamed tributaries from the headwaters to the Pacific Ocean
23 and the waters flowing in known and defined subterranean streams
24 which contribute to the San Gregorio Creek Stream System.

25 ///

26 ///

27 ///

1 5. "Directly apply to beneficial use" means the direct
2 conveyance and application of water diverted to useful purposes
3 without intermediate storage, except such reasonable regulatory
4 storage as may be practiced for the purpose of creating a
5 convenient head of water for irrigation or other beneficial use
6 allowed herein.

7 6. "Seasonal storage" means water collected during
8 times of surplus flow and retained for use during times of
9 deficient flow such as the summer and fall months.

10 7. "Regulatory storage" is defined as the collection of
11 water under a direct diversion allotment in a reservoir in which
12 the water is held in temporary storage for the purpose of creating
13 a convenient head for irrigation or other beneficial uses allowed
14 herein for a period of less than 30 days.

15 8. "Natural flow" means such flow as will occur at the
16 point in a stream from the runoff of the watershed which it drains,
17 from springs and seepage which naturally contribute to the stream
18 and from waste and return flow from dams, conduits, and irrigated
19 land. Natural flow is distinguished from water released directly
20 from storage for rediversion and use, or water imported from
21 another watershed which is released directly to the natural channel
22 for conveyance to the place of beneficial use.

23 9. "Watershed" means the drainage area or region which
24 contributes to the water supply of a stream or lake.

25 10. "Return flow" is that portion of applied irrigation
26 water that, after use, finds its way back into a ditch, drain, or
27 stream and becomes available for reuse by persons other than the

1 original diverter.

2 State Water Resources Control Board Map

3 11. The State Water Resources Control Board map (SWRCB
4 map) is prepared by the Board from investigations made in 1980,
5 1981, and 1982, from evidence presented at the Board's hearings in
6 1985 and 1989, and from evidence presented in hearings held by the
7 San Mateo County Superior Court during 1991 and 1992. It is
8 entitled "San Gregorio Creek Stream System Showing Ownerships,
9 Diversions and Irrigated Lands, San Mateo County, dated 1993" and
10 is on file in this proceeding. The SWRCB map is comprised of two
11 sheets which are incorporated and attached herein.

12 General Entitlement

13 12. The claimants or their successors in interest found
14 in this proceeding to possess water rights are entitled to the use
15 of water of the San Gregorio Creek Stream System on their lands
16 described under their respective names in Schedule 1, and shown on
17 the SWRCB map, from points of diversion and/or rediversion
18 described in Schedule 2, during the periods of time specified in
19 Paragraph 16 entitled "Seasons of Use" and in the amounts allotted
20 and for the uses set forth after their respective names in
21 Schedules 3, 4, 5, 8, and 9. The amount of water allotted to each
22 claimant shall be measured at the points of diversion as described
23 in Schedule 2 or at the nearest point of rediversion. Nothing
24 contained herein shall be construed to allocate to any claimant a
25 right to divert at any time from San Gregorio Creek Stream System
26 more water than is reasonably necessary for his or her beneficial
27 use, nor to permit that claimant a right to unreasonably impair

1 the quality of the water.

2 Priority of Rights

3 13. In Schedules 3 through 5, and 8, and 9, the
4 allotments to various claimants or their successors in interest
5 from the San Gregorio Creek Stream System are set forth under
6 numbered priorities. Within a given priority level, all rights
7 are equal in priority and correlative in right with all other
8 rights of the same priority level appearing within the schedule.
9 If sufficient water is unavailable to supply all of the allotments
10 within a priority level, the available supply shall be prorated in
11 accordance with the proportionate amount of water allocated to
12 each allotment. No user of water is entitled to use any water
13 until the allotments to all lower numbered, higher priority levels
14 have been satisfied. Thus, rights to water in the second priority
15 are inferior and subordinate to all rights to water in the first
16 priority. The priorities are set as follows:

17 a. All active inside residential domestic use,
18 including water for domestic animals, is in the first priority
19 without regard to whether the basis of the right is riparian or
20 appropriative.

21 b. All active riparian rights and all appropriative
22 rights initiated prior to December 19, 1914, for outside domestic
23 use, irrigation, and commercial stockwatering are in the second
24 priority.

25 c. All active riparian rights for industrial uses
26 are in the third priority. Industrial uses include gravel washing
27 and road maintenance.

1 d. The active rights specified in a., b., and c.
2 above have priority over the post-1914 appropriative rights listed
3 in Schedules 6 and 7 except that all active inside residential
4 domestic use set forth in Schedule 6 shall be in the first
5 priority. Priority of other post-1914 appropriative rights is
6 established as of the date of filing of the application. New
7 applications for appropriation of water shall be processed in
8 accordance with Part 2 of Division 2 of the Water Code (commencing
9 with Section 1200).

10 e. Unexercised riparian rights will receive
11 priorities in order of the date of application for activation.
12 These priorities shall be subordinate to all valid pre-existing
13 uses of water. Unexercised riparian rights may be activated and
14 quantified in accordance with the provisions of Paragraphs 26 and
15 27 of this Order.

16 f. Rights to the use of salvage water which are
17 obtained in accordance with Paragraph 41 of this Order are in the
18 first priority.

19 Post-1914 Appropriations

20 14. Pursuant to Water Code Section 2819, the Board shall
21 continue to administer incomplete appropriations initiated by
22 application under Water Code Section 1200 et seq. When the Board
23 issues a license confirming appropriative rights which are
24 presently incomplete, the licensee or the Board may petition the
25 court for a supplemental decree confirming the right in accordance
26 with the license. Licenses, permits, and stockpond certificates

27 ///

1 for the appropriation of water from San Gregorio Creek Stream
2 System are listed in Schedules 6 and 7. New applications for the
3 appropriation of unappropriated water within the Stream System may
4 be filed with the Board under Water Code Section 1200 et seq.

5 15. Seasons for diversion to storage of water from the
6 San Gregorio Creek Stream System shall be in accordance with
7 permits, licenses and stockpond certificates issued by the Board.

8 Seasons of Use

9 16. Allotments for irrigation shall be for use as
10 required from April 1 to November 1 of each year except that year
11 round irrigation is authorized to supply the nursery/green house
12 of Gerta Isenberg (see Predetermination Hearing Order No. 19).

13 Allotments for domestic, stockwatering, industrial, and
14 recreational purposes shall be for use as required throughout the
15 year.

16 Domestic Use

17 17. Domestic use is limited to water applied exclusively
18 for household purposes, watering of domestic animals and
19 irrigation of up to one-half acre of yard, garden and family
20 orchard. Allotments for inside residential domestic use and
21 watering domestic animals are in the first priority class of
22 Schedules 3 through 6, and 8 and 9. Domestic irrigation and other
23 outside domestic uses are included in the second priority class.

24 Stockwatering Use

25 18. Stockwatering is limited to water required by
26 commercial livestock. All allotments designated for stockwatering
27 in Schedules 3 through 5 are for water taken under control for

1 stockwatering purposes. For livestock having access to and
2 drinking directly from streams and natural depressions within the
3 San Gregorio Creek Stream System, allotments are limited to actual
4 use by the livestock as required. When water is taken under
5 control by pumping from the creek, amounts shall be limited as
6 follows:

- 7 Milch cows30 gpd per head
- 8 Range cattle and horses15 gpd per head
- 9 Hogs and goats2.5 gpd per head
- 10 Sheep1.5 gpd per head

11 19. To prevent waste of water diverted from the San
12 Gregorio Creek Stream System into watering troughs, surplus water
13 shall be returned to the stream by means of a return conduit.
14 Automatic shut-off devices may be installed on pumps as an
15 alternative procedure. Water allotted for stockwatering shall not
16 be used for any other purpose.

17 Irrigation Use

18 20. Irrigation use is limited to the application of
19 water for the purpose of meeting moisture requirements of growing
20 crops.

21 21. Claimants diverting water under allotments for
22 irrigation use are entitled to use water for domestic and
23 stockwatering purposes incidental to irrigation.

24 Domestic and Stockwatering Uses During the Non-Irrigation Season

25 22. To provide water at the various places of use for
26 domestic and stockwatering purposes during the non-irrigation
27 season from November 1 to about April 1, all claimants in

1 Schedules 3, 4, and 5 are entitled to divert a sufficient amount
2 of water in their priority class to deliver 0.01 cfs at the place
3 of use and to offset reasonable conveyance losses. The
4 watermaster shall determine the date the irrigation season begins.

5 Industrial Uses

6 23. Industrial use is limited to application of water by
7 San Mateo County Road Maintenance Division in the building and
8 maintenance of roads and for washing of gravel by Michael and
9 Patrick Dempsey.

10 Instream Use Within the San Gregorio Creek Stream System

11 24. Minimum bypass flows provide for protection of
12 fisheries, wildlife, and other instream and public trust uses in
13 the San Gregorio Creek Stream System. Unless a showing is made
14 that a proposed diversion will not adversely affect these uses,
15 any future activation of unexercised riparian rights and future
16 appropriative rights, including unpermitted applications presently
17 before the State Water Resources Control Board, shall be subject
18 to maintenance of the following minimum bypass flows at the USGS
19 San Gregorio gage:

20 a. December 1 to April 30--10 cubic feet per
21 second; except the entire creek flow shall be bypassed for 5
22 consecutive days after a Pacific storm causes streamflow to rise
23 above 50 cubic feet per second.

24 b. May 1 to June 15--10 cubic feet per second when
25 the sand bar at the mouth of San Gregorio Creek is open; 2 cubic
26 feet per second when the sand bar is closed.

27 c. June 16 to November 30--2 cubic feet per second

1 or the entire streamflow, whichever is less.

2 d. Additional specific bypass permit terms and
3 conditions may be required pursuant to the appropriative water
4 rights process as provided by the California Water Code or in
5 other proceedings. For wet-season storage projects where immediate
6 reference to flow at the USGS San Gregorio gage is determined to
7 be impractical because of the absence of a watermaster,
8 alternative minimum bypass flow criteria may be specified at a
9 point more local to the project's point of diversion. Such
10 alternative criteria should be designed to correlate with the
11 above-stated criteria at the USGS San Gregorio gage.

12 Equivalent Flow to Provide Adequate Head

13 25. All quantities of water allotted to the several
14 claimants for direct application to beneficial use in Schedules 3,
15 4, and 5 are expressed in terms of continuous flow. However, such
16 claimants may rotate the use of water with other related rights
17 for the specified purpose of use and thus apply water to the place
18 of use at a greater rate than indicated by the quantity of
19 continuous flow so allotted. The several claimants may also
20 divert for limited periods of time, convenient "head" to achieve
21 the same purpose. Such practice of rotation or use of a
22 convenient "head" shall not result in the use by any such claimant
23 of a total quantity of water during any 30-day period in excess of
24 the equivalent of the claimant's continuous allowance. It is
25 further provided that such practices of rotation or use of
26 convenient "head" shall not cause an unreasonable interference in
27 the regime and quantity of available natural flow to which others

1 are entitled or which would adversely impact the existing
2 fisheries.

3 Unexercised Riparian Rights

4 26. Article X, Section 2 of the California Constitution
5 prohibits unreasonable use, unreasonable method of use, or
6 unreasonable method of diversion of water. Future use of water
7 under unexercised riparian rights is unreasonable when supply is
8 inadequate to satisfy the rights set forth in a decree and any
9 supplemental decree issued by the court in this proceeding and use
10 should be allowed only when water is surplus to the decreed
11 rights. Therefore, the rights to divert water to presently
12 dormant riparian land will receive a priority as of the date of
13 application to the court or the Board.

14 27. a. All claimants and other persons not named in
15 this decree owning land riparian to streams in the San Gregorio
16 Creek Stream System upon which they do not presently exercise
17 riparian rights to the use of water, or upon which they do not
18 exercise riparian rights to the extent planned for the future and
19 whose unexercised rights are not defined in this decree, shall
20 have their rights defined, and shall exercise said rights only in
21 accordance with the provisions of this paragraph.

22 b. Any person identified in subparagraph a. above
23 may apply to the court under Paragraph 28 or to the Board under
24 Paragraph 29 for definition of an unexercised riparian right which
25 is not defined in this decree or in any supplemental decree. If
26 the court finds that water is available and that such person
27 proposes diligently, reasonably and beneficially to exercise such

1 right, the court shall define the right in terms consistent with
2 such proposed reasonable beneficial use and Paragraph 24 of this
3 Order. Any riparian right defined pursuant to this paragraph
4 shall be the subject of a supplemental decree and shall possess a
5 priority as of the date of application to the court or to the
6 Board, as the case may be.

7 c. Riparian rights defined pursuant to this
8 paragraph shall be subject (1) to all rights which are defined in
9 this decree, including any supplemental decree, as said decree
10 exists on the date of application to the court or to the Board by
11 a riparian claimant; and (2) to any appropriative right initiated
12 by application in accordance with Part 2 (commencing with Section
13 1200) of Division 2 of the Water Code, prior to the date of
14 application to the court or to the Board by a riparian claimant.

15 d. As an alternative to subparagraph b. above, any
16 person identified in subparagraph a. above may apply to the Board
17 for a post-1914 appropriative right in accordance with Paragraph
18 14 of this Order. If an appropriative right is granted, it will
19 receive a priority in accordance with Paragraph 13.d. of this
20 Order.

21 Reserved Jurisdiction

22 28. The court reserves continuing jurisdiction upon
23 application of any party hereto, or successor in interest thereto,
24 or upon its own motion or the motion of the State Water Resources
25 Control Board to review its decree and to change or modify the
26 same as the interests of justice may require.

27 ///

1 Changes in Exercise of Rights

2 29. Any party who wishes to transfer or modify the
3 exercise of his or her rights set forth in the decree may request
4 the Board to investigate said transfer or modification. The Board
5 shall notify affected parties of its investigation and provide an
6 opportunity to object to the proposed transfer or modification.
7 If any affected party objects to the proposed transfer or
8 modification, the Board shall hold a hearing or other proceeding
9 in lieu of a hearing. Following its investigation, the Board
10 shall file its report which determines whether the proposed
11 transfer or modification is in accordance with applicable law and
12 which makes a recommendation regarding transfers or modifications
13 of the decree. Any transfers or modifications of the decree
14 recommended by the Board shall be entered, subject to court review
15 and approval, as a supplemental decree. The Board shall be
16 entitled to receive reimbursement for its expense of such
17 investigation. Proceedings for the apportionment of expenses
18 shall closely conform to the provisions of Article 13, Chapter 3,
19 Part 3, Division 2 of the Water Code, commencing with Section
20 2850. Nothing in this paragraph shall restrict any right which
21 any person may have under any statute or common law to transfer,
22 change, or modify the exercise of his or her rights set forth in
23 the decree.

24 Appointment of a Watermaster

25 30. The parties to this adjudication shall appoint a
26 watermaster to distribute water in accordance with this decree.
27 This court retains continuing jurisdiction to approve any

1 watermaster appointed by the parties, to appoint a watermaster if
2 the parties do not do so or to appoint a replacement watermaster
3 if the parties do not do so within 30 days after an appointed
4 watermaster ceases to perform duties under this decree. Any party
5 to the adjudication or the State Water Resources Control Board may
6 petition the court to approve or appoint a watermaster under this
7 provision or the court may take steps to do so on its own motion.
8 All fees, costs and expenses of the watermaster shall be borne
9 proportionately by the parties in the same ratio that their
10 individual water rights bear to the total water rights herein
11 allocated.

12 All persons diverting water from the San Gregorio
13 Creek Stream System shall install and maintain meters in their
14 conveyance lines conveniently located so as to be accessible for
15 reading by the watermaster. Meters in irrigation lines shall be
16 calibrated to show instantaneous flow in gallons or cubic feet per
17 minute and all meters shall show cumulative amounts in gallons or
18 cubic feet. Access to electric meters and to the place of use of
19 water shall also be provided to the watermaster. All meters shall
20 be properly installed and operative throughout each watermastering
21 season. Diversions for stockwatering conforming to the provisions
22 of Paragraph 18 are exempt from the meter requirements.

23 Water Rights Disputes in Adjudicated Area

24 31. The watermaster shall distribute the water in
25 accordance with the decree. If a water rights dispute arises
26 between users, the watermaster shall regulate those diversions as
27 set forth in the decree as necessary to settle the dispute. Any

1 party who alleges that the watermaster is not regulating his or
2 her water rights in accordance with the decree may apply to the
3 Board to investigate said allegations. The Board shall notify all
4 affected parties of its investigation and give them an opportunity
5 to respond to the allegations. If any affected party requests a
6 hearing or other proceeding in lieu of hearing, the Board shall
7 duly notice and schedule a hearing or other proceeding in lieu of
8 hearing. Following its investigation, the Board shall file its
9 report which determines whether the watermaster has regulated the
10 water rights in accordance with the decree and which makes its
11 recommendation to the court for any change, modification or
12 clarification of the decree. Any change, modification or
13 clarification of the decree recommended by the Board shall be
14 entered, subject to court review and approval, as a supplemental
15 decree. The Board shall be entitled to receive reimbursement for
16 its expense of such investigation. Proceedings on the
17 apportionment of expenses shall closely conform to the provisions
18 of Article 13, Chapter 3, Part 3, Division 2 of the Water Code,
19 commencing with Section 2850. Nothing in this paragraph shall
20 restrict any right which any person may have under any statute or
21 common law to seek enforcement of this decree or to seek any other
22 relief.

23 Effect of the Decree

24 32. Each and every claimant, his or her agents,
25 successors, grantees and assigns, shall be and hereby are
26 perpetually enjoined and restrained from doing anything in
27 violation of the terms or provisions of the judgement and decree,

1 and from diverting any water from said San Gregorio Creek Stream
2 System as defined in this decree at any time in excess of a
3 quantity reasonably necessary for, and actually applied to,
4 reasonable beneficial use by reasonable methods of diversion and
5 use, and from doing anything, directly or indirectly, that will
6 obstruct or interfere with any right of another adjudged and
7 decreed in this action.

8 33. This decree is conclusive as to the rights of all
9 existing claimants in the San Gregorio Creek Stream System as
10 defined herein.

11 34. This judgment supersedes and modifies all
12 inconsistent former judgments and decrees as to the rights to the
13 water of the San Gregorio Creek Stream System. However, the
14 judgment does not supersede rotation or ditch agreements
15 consistent herewith.

16 35. Any claimant who has failed to appear and submit
17 proof of his claim as provided in Chapter 3, Part 3 of Division 2
18 of the Water Code, shall be barred and estopped from subsequently
19 asserting any rights heretofore acquired upon the San Gregorio
20 Creek Stream System as defined herein. Such claimants forfeit all
21 rights to water heretofore claimed by him or her on said stream
22 system, other than as provided in this decree, unless entitled to
23 relief under the laws of this state.

24 36. The following claimants or their successors in
25 interest, and others not presently identified, own lands which are
26 riparian to sources of water within the San Gregorio Creek Stream
27 System. Since the riparian rights on these lands are unexercised,

1 they are not allotted water in this order.

2 Adam, Susan L. and Fletcher, Kenneth

3 Banducci, Jamie and Linda

4 Baskin, William and Judi

5 Beatty, Roger B.

6 Bell, Cora

7 Borick, Armand H.

8 Bowen Construction Inc.

9 Brown, Kathleen Delahay and Delahay, Joan E.

10 Bullis, Richard S.

11 Bulloch, George, et al.

12 Carey, Helen J., et al.

13 Cargile, William P.

14 Collier, Carol, et al.

15 County of San Mateo

16 Crawford, Doris B. and Batchelder, Joseph H.

17 Cuesta La Honda Guild (see Exhibits A and B of
18 Stipulation and Predetermination Hearing Order No. 4)

19 Currie, Maria C.

20 Dearborn, James H., et al.

21 DeGnon, Maureen

22 DeLaurier, James D. and Susan L.

23 Dobrasinovic, Branislav and E.

24 Domitilli, William, et al.

25 Egger, Eugene and Alice

26 Eisenhut, Wolfgang O. and Ursula

27 ///

1 Ferguson, R. and Hale, H.
2 Folger, Peter M.
3 Folger, Peter - (Estate of)
4 Gamble, Foster R.
5 Gordon, Martin
6 Greiner, Sarah
7 Hayden, Mary J., et al.
8 Henderson, Alexandra
9 Hewes, Harold L. and Carolyn D.
10 Hillis, Jerry D.
11 Houghton, Paul
12 Hruska, Elias and Maria and
13 Prewitt, Jerry and Elizabeth and
14 Chimienti, Giuseppe and Vita
15 Irhazy, Daniel R., et al.
16 Irwin, Karen, et al.
17 Johnson, Dietland, Trustee
18 Johnson, Gary D. and Joyce E.
19 Johnson, Marilyn
20 Johnson, William A. and Nora N.
21 Krieger, Josephine & Virtanen, Pertti K.
22 Lambert, Alan and Huynen, M.
23 Lanusse, Pierre and Adriana
24 Larson, Allen H. and Julia
25 Lehner, Robert E., et al.
26 Lindstrom-Foster, Kareen
27 McCartney, Gregory D., et al.

1 McCarty, Grace
2 McFall, Gary W.
3 McFarland, Keith H. and Luella S.
4 McLendon, Kenneth M.
5 McMillan, W. Bruce et al.
6 McNamara, Terrence
7 Midpeninsula Regional Open Space District
8 Mills, Elgie R. and Eileen
9 Myers, Lloyd and Dustra
10 Neff, Karen L.
11 Newcomb, Vivian
12 O'Driscoll, Alan R., et al.
13 Pereira, Pete, et al.
14 Petersen, Carl W.
15 Petersen, Robert
16 Pigott, Bernard P.
17 Pinard, Douglas F., et al.
18 Quam, Lynn H. and Marsha Jo Hannah
19 Quan, James L. and Helen Su Wei
20 Radwell, Francis, et al.
21 Rancho Canada De Verdes Inc.
22 Rillo, Alfred
23 Russ, Albert and Paula
24 Samish, Richard Burke
25 Seielstad, Harold E.
26 Seligman, Garrett V. H.
27 Shelton, Gilbert L. and Judy L.

1 Sherrill, Vicki L., et al.

2 Silva, Joseph P. and Isabel M.

3 Smallen, Martin and Delores

4 Staples, Judith K.

5 Thompson, G. B.

6 Tichenor Ranch

7 Toepfer, Delores E. and George O. Jr.

8 Vargas, Marshall J.

9 Warren, J. Jr.

10 Warren, Robert Arthur

11 Weaver, James L. and Dorothy J.

12 Welch, Frank and Alma

13 Wheeler, Harriett

14 Wilson, David P. and Woodruff, Michele

15 Yocum, K. Cyrus, et al.

16 37. Other claimants or their successors in interest own
17 land upon which riparian or appropriative rights are exercised.
18 The places of use and points of diversion for exercised rights are
19 set forth in Schedules 1 and 2. Water is allotted pursuant to
20 Schedules 3, 4, 5, 6, 7, 8, and 9.

21 These claimants or successors may also own other
22 lands upon which no water is used and which may be riparian to
23 sources within the stream system. Procedures for activation of
24 use of water under a riparian right by any of the above parties,
25 and by others who are presently unidentified, or for expansion of
26 use under unexercised riparian rights are set forth in
27 Paragraphs 26 and 27 of this Order of Determination.

1 38. Some or all of the lands of the claimants or
2 successors in interest listed below have been found to lack the
3 necessary physical requirements to be considered riparian to any
4 source of water within the San Gregorio Creek Stream System or the
5 claimants hold no valid appropriative right for diversion of
6 water. Therefore, no allotments are made for use of water on
7 those lands. Any person desiring to make use of water must file
8 an application with the Board. If the application is approved, it
9 will receive a priority in accordance with Paragraph 13.d. of this
10 Order.

11 Aitken, Donald W. Jr. and Elizabeth J.

12 Anderson, Raymond E.

13 Baskin, William H. & Renas, Barbara Jean

14 Bergman, Barbara

15 Bridge, Walter W.

16 Bullis, Richard S.

17 Cargile, William P.

18 Carter, Howard T. and Grace M.

19 Chonette, Otto W.

20 Clebsch, William A. and Betsy B.

21 Connor, William E.

22 Cooper, Edward L. and Lois B.

23 Crow, Lynn

24 Cunha, Henry and Marie

25 Currie, Maria C.

26 DeGnon, Maureen

27 Djerassi, Carl as Trustee of Various Trusts

- 1 Driscoll, Rudolph W.
- 2 Ely, Leonard
- 3 Fanelli, Anthony E.
- 4 Farmanian, Arman
- 5 Greenberg, Richard and Barbara
- 6 Hargis, Ronald I. and Barbara
- 7 Herman, Verla J.
- 8 Hope, Ned F. and Margaret G.
- 9 Hruska, Elias and Maria and
- 10 Prewitt, Jerry and Elizabeth and
- 11 Chimienti, Giuseppe and Vita
- 12 Irizarry, James P. and Porfirio
- 13 Irwin, Karen et al.
- 14 Isenberg, Gerda
- 15 Jaqua, A. R.
- 16 Jones, Rick and Majda
- 17 King, Mary Ursula
- 18 Kittleman, Arthur
- 19 Lane, Richard Q.
- 20 Lewis, Melvin
- 21 Log Cabin Ranch (City and County of San Francisco)
- 22 Marquis, William J.
- 23 McClelland, John W.
- 24 McDonald, William
- 25 McFarland, Keith W. and Luella S.
- 26 McKendrick, Mary E.
- 27 Midpeninsula Regional Open Space District

1 Miller, Richard K.
2 Nelson, Patricia J.
3 Nitchy, John P.
4 O'Neil, Phillip C.
5 Pearson, Chris, Carl E. and Helen J.
6 Perkins, Steven D.
7 Pratt, Melvyn E., Jr.
8 Rancho Canada De Verdes Inc.
9 Redwood Terrace Water System (except for parcels
10 owned by Pettichord, Thompson, and Sheldon which are immediately
11 adjacent to or surrounding San Gregorio Creek and lying between the
12 creek and the La Honda-San Gegorio county road; see
13 Predetermination Hearing Order No. 9.)
14 Renas, Barbara
15 Rorden, Louis H.
16 Rotterman, Marshall and Delores
17 Ruiz, Robert P.
18 Seaman, William E. and Carolyn L.
19 Seielstad, Harold E.
20 Shaw, Bernard
21 Silva, Paul V. and Mary J.
22 Sky L'onda Mutual Water Company
23 Smallen, Martin and Dolores
24 Stoner, N. A. Trustee & Guerrero, John F. et al.
25 Throckmorton, John C.
26 Tretten, Ida F.
27 True, Corinne

1 Valenach, Roger and JoEllen

2 Warren, J. Jr.

3 Wasmann, John R.

4 Watson, John R. and Miriam

5 Williams, Carole and Patrick

6 Williams, Curt

7 Williams, Rhona and National Audubon Society

8 Wilson, Albert

9 Wolf, Robert E., Sr. and Dorothy

10 Wool, Albert J.

11 Statements of Diversion and Use

12 39. All persons diverting water under water rights other
13 than appropriative water rights initiated after December 19, 1914
14 are required to file a Statement of Water Diversion and Use with
15 the Board in accordance with Part 5,1 of Division 2 of the Water
16 Code commencing with Section 5100.

17 Non-Tributary Springs

18 40. Where the natural flow from a spring does not pass
19 beyond the boundary of the land on which it is located, the owner
20 of the land on which the spring is located owns the entire flow of
21 the spring and may use all of it. Such water may be used by those
22 landowners without obtaining a permit from the Board. Those
23 springs and pools are not included in this adjudication.

24 Salvage Water

25 41. a. The court shall allow the diversion and use of
26 salvage water only where the work will not result in injury to the
27 rights of any lawful user of surface water or ground water and

1 will not unreasonably affect fish, wildlife, or other beneficial
2 uses. Persons shall have their rights to salvage water defined,
3 and shall exercise said rights only in accordance with the
4 provisions of this paragraph.

5 b. Any person may apply to the court under
6 Paragraph 28 or to the Board under Paragraph 29 for definition of
7 their rights to salvage water. Each application shall be
8 accompanied by a plan for salvaging the water. No application to
9 salvage water shall be granted unless the plan demonstrates, and
10 the court or the Board finds, that the work will make additional
11 water available, will not result in injury to the rights of any
12 lawful user of surface water or ground water, and will not
13 unreasonably affect fish, wildlife, or other beneficial uses.

14 c. The salvage work shall not be commenced until
15 the person seeking to make salvage water available has obtained
16 approval from the court or the Board. As a condition of approval,
17 the court or the Board may require annual maintenance work for
18 salvage water obtained by vegetation modification and that the
19 salvager file periodic reports describing the extent and amount of
20 water made available due to the salvager's efforts.

21 d. Any right to salvage water defined pursuant to
22 this paragraph shall receive a first priority in accordance with
23 Paragraph 13.f. of this Order. Such right is in effect only as
24 long as water is salvaged according to the plan submitted with the
25 application.

26 ///

27 ///

1 Modification of Permits and Licenses

2 42. After the decree has been entered, the Board shall
3 modify all existing permits and licenses within the adjudicated
4 area to conform to the decree.

5 Procedures for the Transfer of Water Rights

6 43. a. Temporary transfers or modifications in the
7 exercise of water rights which meet all of the following
8 conditions as determined by the watermaster are hereby approved by
9 the Court:

10 (1) The transfer or modification involves a change
11 in point of diversion, place of use and/or purpose of use for one
12 year or less and is a transfer within the adjudicated San Gregorio
13 Creek Stream System;

14 (2) The person proposing the transfer or
15 modification (petitioner) shall give notice of the proposed
16 transfer or modification to all users of water with points of
17 diversion below the most upstream point of diversion or place of
18 use of either the transferor or transferee, and to the California
19 Department of Fish and Game and the Department of Parks and
20 Recreation. The parties shall use the watermaster mailing list,
21 which shall be updated by the watermaster at least once per year.
22 The petitioner shall also publish notice of the petition in the
23 San Mateo Times, the Half Moon Bay Review and the Peninsula Times
24 Tribune. The notice and the names and addresses of the persons
25 sent the notice shall be mailed to the watermaster. The notice
26 shall describe the proposed transfer, change or modification with
27 specificity, including the names and addresses of the transferor

1 and transferee of the existing and proposed points of diversion,
2 places of use and purposes of use. The notice shall include the
3 name and mailing address of the watermaster and state that
4 objections can be filed with the watermaster within 30 days. Any
5 objection filed with the watermaster shall also be mailed to the
6 petitioner.

7 (3) No objections have been filed with the
8 watermaster, or if filed are, in the opinion of the watermaster,
9 without merit or are adequately resolved by conditions attached to
10 the transfer or modification;

11 (4) The watermaster investigates the proposed
12 transfer or modification. Any proposed transfer or modification
13 shall be closely scrutinized. The watermaster shall make a
14 written finding that the proposed transfer or modification will
15 not do any of the following:

16 (a) injure any legal user of water;

17 (b) unreasonably affect fish, wildlife or other
18 instream beneficial uses;

19 (5) Any transfer or modification of water rights
20 having a lower use priority for higher priority uses shall retain
21 the lower use priority (see Paragraph 13). All transfers or
22 modifications shall automatically revert to the original holder
23 under the terms specified in the decree at the end of the transfer
24 period or at the end of 360 days, whichever is first;

25 (6) This procedure shall not be used to circumvent
26 the review and approval of the Court or the Board and the Court
27 for transfers of more than one year. If the water right is based

1 upon a permit or license, the watermaster shall give notice of the
2 temporary transfer or modification to the Board. The watermaster
3 costs shall be allocated among the parties to the transfer in
4 accordance with the parties' agreement, or if there is no such
5 agreement the costs shall be allocated equally between the
6 transferor and the transferee.

7 Any proposed transfer, change or modification that does
8 not satisfy all of the foregoing conditions shall require Court
9 approval consistent with the following provisions or consistent
10 with Paragraph 29.

11 b. Any party who wishes to transfer or modify the
12 exercise of rights set forth in the decree for more than one year
13 that are not based on a permit or license issued by the Board may,
14 consistent with the rules of Civil Procedure (except as modified
15 by the procedures set forth below), file a petition with the Court
16 to approve the transfer or modification. The petition shall
17 describe the proposed transfer or modification with specificity,
18 including the existing and proposed points of diversion, places of
19 use and purposes of use.

20 (1) At the time the petition is filed with the
21 Court, the petitioner shall serve a copy of the petition for the
22 proposed change or modification on all persons with points of
23 diversion or places of use below the most upstream point of
24 diversion of either the transferor or the transferee, and the
25 California Department of Fish and Game and the Department of Parks
26 and Recreation. The parties shall use the watermaster mailing
27 list, which shall be updated by the watermaster at least once per

1 year. The petitioner shall also publish notice of the petition in
2 the San Mateo Times, the Half Moon Bay Review and the Peninsula
3 Times Tribune. The notice and the names and addresses of the
4 persons sent the petition shall be filed with the Court and mailed
5 to the watermaster. The notice shall state that objections shall
6 be filed with the Court and mailed to the watermaster and the
7 petitioner within 30 days of service of the petition.

8 (2) The watermaster shall investigate the proposed
9 transfer or modification following completion of the 30 day
10 objection period. The watermaster shall make a written report of
11 such investigation, and shall file the report with the Court and
12 mail a copy to the petitioner. The report shall summarize the
13 objections and advise the Court: (a) which objections are, in the
14 watermaster's opinion, without merit, and (b) whether the
15 objections can be resolved by conditions attached to the transfer
16 or modification. Further, the report shall state whether the
17 proposed transfer, change or modification will, in the opinion of
18 the watermaster: (a) injure any legal user of water; or
19 (b) unreasonably affect fish, wildlife or other instream
20 beneficial uses;

21 (3) The person filing the petition shall obtain a
22 date for the matter to be heard by the Court and serve (i) notice
23 of the hearing date, and (ii) a copy of the watermaster's report
24 upon each person who filed an objection. Any transfer or
25 modification of water rights having a lower use priority for
26 higher priority uses shall retain the lower use priority (see
27 Paragraph 13). The watermaster and Court costs shall be allocated

1 by the Court among the parties to the transfer and parties filing
2 objections in accordance with the parties' agreement or otherwise
3 as justice requires.

4 (4) Long term transfers other than outright
5 conveyance of the right, title and interest of the water right
6 shall be deemed to be a beneficial use of the transferor's water
7 right.

8 c. In the case of any transfer of water, there must be
9 hydraulic continuity between the existing and proposed points of
10 diversion, and the water subject to the transfer must be available
11 at the proposed point of diversion.¹

12 ¹ A permitted, licensed or decreed water right is limited by both the face
13 value of the right in accordance with the permit, license or decree and the
14 supply of water actually available to satisfy the right. A transfer requires
15 the transfer of the right to divert water and the water necessary for the
16 exercise of the transferred right. There must be a physical nexus between the
17 original point of diversion and the new point of diversion such that water
18 foregone at the original point of diversion is available or will become
19 physically available at the new point of diversion. The transfer of a bare
20 right for the use of water (without the water necessary for the exercise of the
21 right) to a location where water is available, is the initiation of a new right.
22 Factors to be considered when transferring water via natural stream channels
23 include the following:

24 (A) A common type of transfer is for an upstream user to forego the use of
25 water for a downstream user. At least two qualifications will apply to such
26 transfers. First, the downstream user must be on the main stem of the system
27 (i.e., there is a natural physical nexus to accomplish the actual transfer of
water). Second, water is lost via percolation, evaporation and transpiration
when water is transferred via a natural stream channel. Such losses will occur
when the use of water is foregone at an upstream point of diversion in favor of
a more downstream user. Due to such losses, a downstream transferee will not
ordinarily be entitled to divert the full amount of water that is bargained for
in a transfer.

(B) A downstream user can also forego water in favor of an upstream user.
Absent major water diversion projects, more water is available at the lower end
of a watershed than is available at upstream locations due to added tributary
inflow. The water actually available at the lower end of a stream system can be
10, 100, or more times greater than at any particular upstream location.
Accordingly, when effectuating water transfers, in many instances it will not be
proper to conclude that all of the water available to a downstream user is
actually available to an upstream transferee.

1 d. Once a water transfer has been approved pursuant to
2 the procedures set forth in the decree, the watermaster shall have
3 the authority to approve minor amendments to such transfer, for
4 the following conditions: adjustments of quantity, point of
5 diversion, rates of diversion, place of use and purpose of use.
6 The approval for such modifications shall be based on a finding
7 that in the opinion of the watermaster, the terms of the amended
8 transfer remain consistent with the findings made in the original
9 approval process. If the watermaster finds the modification
10 remains consistent with the original findings, then the
11 watermaster shall mail a notice to all persons with points of
12 diversion and places of use below the most upstream point of
13 diversion of either transferor or the transferee. Said notice
14 shall contain:

- 15 1. Proposed modification;
- 16 2. Finding by the watermaster;
- 17 3. 30-day objection period.

18 If no objections are received within 30 days, the watermaster's
19 finding shall become final. If objections are received within 30
20 days, then the proposed modification and objections shall be heard
21 by the Superior Court of the County of San Mateo. (See
22 Predetermination Hearing Order No. 38.)

23 Watermaster

24 44. Effective May 26, 1992, Mr. Don E. Carroll is
25 appointed Watermaster for the San Gregorio Creek Stream System
26 Adjudication pursuant to Paragraphs 30 and 31. (See
27 Predetermination Hearing Order No. 40.)

1 Water Meters

2 45. Water meters shall be installed pursuant to
3 Paragraph 30 as soon as reasonably possible and no later than
4 May 26, 1993. Under the following circumstances, the watermaster
5 is authorized to require the installation of water meters within
6 90 days: (a) receipt of a written complaint alleging that water is
7 being diverted in excess of the rights set forth in the decree,
8 (b) an investigation, and (c) preparation of a written finding
9 that the complaint is well founded or that in the absence of a
10 water meter, the complaint cannot be validated and the
11 installation of a water meter or meters is necessary to assure
12 compliance. (See Predetermination Hearing Order No. 39.)

13 Stipulation Between Redwood Terrace Mutual Water System and the
14 State Water Resources Control Board

15 46. In order to continue serving water to most of the
16 parcels within its service area, Redwood Terrace Mutual Water
17 System (Redwood Terrace) must either: (a) obtain water under
18 other water rights from a source other than San Gregorio Creek or
19 (b) obtain additional water rights to divert and use water from
20 San Gregorio Creek.²

21 Provided that Redwood Terrace: (a) is unable to
22 obtain a right to water from San Gregorio Creek via a water right
23 transfer and (b) complies with the following schedule for
24 obtaining water from San Gregorio Creek or a different source,
25

26 ² Pursuant to the terms of Predetermination Hearing Order No. 9 (p. 14, lines
27 15-20), the only parcels within Redwood Terrace's service area entitled to water
under riparian claims of right are those parcels immediately adjacent to San
Gregorio Creek and lying between the creek and the La Honda-San Gregorio county
road.

1 Redwood Terrace may continue to serve its customers from its
2 existing point of diversion on San Gregorio Creek until 18 months
3 following the date of the decree or September 30, 1994, whichever
4 is later:

- 5 1. Select two or more project alternatives for
6 preliminary evaluation.....10/30/92
- 7 2. Select one or more primary alternatives for preparation
8 of detailed plans, specifications, and
9 cost estimates.....12/30/92
- 10 3. complete detailed plans, specifications, and
11 cost estimates.....06/30/93
- 12 4. Obtain all necessary governmental approvals for the
13 selected alternative(s).....12/30/93
- 14 5. Obtain the money or financing for the selected
15 alternative.....03/30/94
- 16 6. Commence construction of the selected
17 alternative.....04/30/94
- 18 7. Commence use of water from the selected
19 alternative.....09/30/94

20 If additional time is required to obtain additional
21 rights to water and to construct works to supply the water, the
22 Court, upon a showing of good cause, may allow Redwood Terrace to
23 continue to serve its customers from the existing point of
24 diversion on San Gregorio Creek for such period as may be
25 reasonably required.

26 Redwood Terrace shall report its progress with
27 respect to the above schedule to the State Water Resources Control
Board and the watermaster every 90 days following entry of the
decree, until Redwood Terrace has obtained additional water rights
and is supplying water to its customers under those rights. (See
Predetermination Hearing Order No. 44.)

1 Time Schedule for San Mateo County Service Area No. 7 to Establish
2 a New Point of Diversion on La Honda Creek

3 47. In order to continue to serve those of its customers
4 who hold decreed riparian rights to water from La Honda Creek, San
5 Mateo County Service Area No. 7 (CSA No. 7) shall establish a new
6 point of diversion on La Honda Creek or provide them with water
7 from another source under other rights. Provided CSA No. 7
8 complies with the following schedule in constructing a new point
9 of diversion to serve parcels within the La Honda Creek watershed,
10 CSA No. 7 may continue to serve its customers on La Honda Creek
11 from the existing point of diversion on Alpine Creek until
12 18 months following the date of the decree:

- 13 1. Report to San Mateo County Board of
14 Supervisors.....8/92
- 15 2. Approval of San Mateo County Board of
16 Supervisors.....
- 17 3. Selection of design engineer.....11/92
- 18 4. Preparation of design documents.....2/93
- 19 5. Obtain governmental approvals from U. S.
20 Army Corps of Engineers, California
21 Department of Fish and Game, and compliance
22 with the California Environmental Quality
23 Act.....8/93
- 24 6. Advertisement for construction bids.....9/93
- 25 7. Issuance of Notice to Proceed.....11/93
- 26 8. Construction completed.....2/94

27 CSA No. 7 shall report its progress with respect to
the above schedule to the State Water Resources Control Board and
the Watermaster every 90 days following the entry of the decree,

1 until a point of diversion is constructed and is serving the La
2 Honda Creek parcels.

3 Should CSA No. 7 require additional time to install
4 a new point of diversion to serve its customers on La Honda Creek,
5 the Court, upon a showing of good cause, shall allow CSA No. 7 to
6 continue to serve its customers along La Honda Creek from the
7 existing point of diversion on Alpine Creek for such period as is
8 required to complete the installation of a new point of diversion.
9 (See Predetermination Hearing Order No. 41.)

10 Dated: JAN 29 1993

11
12 **HARLAN K. VEAL**

13 Judge of the Superior Court
14
15
16
17
18
19
20
21
22
23
24
25
26
27

SCHEDULE 1

DESCRIPTION OF PLACES OF USE OF WATER
FROM THE SAN GREGARIO CREEK STREAM SYSTEM

NAME OF CLAIMANT	USE**	ACRES	PLACE OF USE				
			SUBDIVISION 1/4 OF 1/4		SECTION	TOWNSHIP (S)	RANGE (W)
Aitken, Donald W. Jr. and Elizabeth J.	D		SW	SW	8	7	3
Anderson, Raymond E.	I,D,S	3.8	SE	NE	20	7	4
			SW	NW	21	7	4
Andrade, Antone V. and John R.	D,S,I	9.4	W 1/2	NW	20	7	4
		2.6	NE	NE	19	7	4
		12.0					
Barnard, Dorothy D.	D		SW	SE	23	7	4
Baskin, William and Judi	D		SE	NW	11*	7	4
Beck, Ronald E. and Geraldine A.	D,I	3.0	SW	NE	14*	7	5
Belding, James E.	D,I	1	NE	NW	14	7	4
Bell, Mildred M.	I	2	SE	NW	15*	7	5
Belton, Arthur J., et al.	D		NW	SE	6*	7	4
Bernardo, Esther S.	D,S		NW	NW	13*	7	5
Berry, Kenneth E. and Carr-Hartman, Wendy	D		NW	NE	2	7	4
Blomquist, Robert L.	I	5	S 1/2	NW	15*	7	5
Bradley, J. Paul and Jean E.	D		SW	SE	2	7	4
Bridge, Walter W.	I,S	70		N 1/2	16*	7	5
	D		SE	NE	16*	7	5
Bright, R. D.	D		NE	NE	6*	7	4
Bulloch, George and Judy	D,I	0.17	SE	NE	22	7	4
Busenbark, Mary E., Susan A. and Loriel	D,I	0.5	NW	NE	22	7	4
Butler, Gary and Sherry	D,S		NE	NE	24	7	5
California Department of Parks and Recreation	I	12	SW	NE	16*	7	5
			NW	SE	16*	7	5

* Projected Section

** Use: D - Domestic; I - Irrigation; S - Stockwatering; FP - Fire Protection;
Ind - Industrial; FC - Fish Culture; R - Recreation

SCHEDULE 1
(continued)

DESCRIPTION OF PLACES OF USE OF WATER
FROM THE SAN GREGARIO CREEK STREAM SYSTEM

NAME OF CLAIMANT	USE**	ACRES	SUBDIVISION		SECTION	PLACE OF USE	
			1/4 OF 1/4	1/4 OF 1/4		TOWNSHIP (S)	RANGE (W)
Carey, Helen J.	I, S	12	NE	NE	15*	7	5
	I	13	N 1/2	NW	14	7	5
	I	12	SE	SW	10	7	5
	I	2	SE	NW	15*	7	5
	I	20	SW	SE	21	7	4
Carnevale, Jo Ann	D, S		SW	SE	18*	7	4
Carr, John F., et al.	D, I	3	E 1/2	NW	22	7	4
Carter, Howard T. and Grace M.	D		SE	SW	2	7	4
Cavanaugh, Peggy and Johnson, Patricia Cavanaugh	D		SW	NE	22	7	4
	I	2	SW	NE	22	7	4
Clebsch, William A. and Betsy B.	D, I	0.06	SW	NE	18	7	3
Clement, Charles Edgar	D		NW	NE	35	6	4
Coggins, et al.	D, S, I	1	N 1/2	NE	23	7	4
	S		S 1/2	SE	14	7	4
Collett, Kenneth J.	D, S, I	0.25	NW	SE	26	6	4
Connor, William E.	D, S		SE	SE	7	7	3
			NE	NE	18	7	3
Consolidated Farms Inc.	D, S		NW	NW	1*	7	5
	S		SE	SE	1*	7	5
	S		SW	SW	2*	7	5
	S		NE	SW	2*	7	5
	S		N 1/2	NW	12*	7	5
	D		NW	SE	11*	7	5
	S		SE	NE	11*	7	5
Consolidated Farms Inc. (cont.)	S		NW	NW	11*	7	5
	S		SW	SE	11*	7	5
	S		SE	SW	11*	7	5
	S		SE	SW	11*	7	5

* Projected Section
 ** Use: D - Domestic; I - Irrigation; S - Stockwatering; FP - Fire Protection;
 Ind - Industrial; FC - Fish Culture; R - Recreation

SCHEDULE 1
(continued)

DESCRIPTION OF PLACES OF USE OF WATER
FROM THE SAN GREGARIO CREEK STREAM SYSTEM

NAME OF CLAIMANT	USE**	ACRES	SUBDIVISION		PLACE OF USE		
			1/4 OF	1/4	SECTION	TOWNSHIP (S)	RANGE (W)
Crane, Phillip C.	D,S	1	SW	NW	13*	7	5
	I		SE	NE	14*	7	5
Crow, Lynn	D		NE	SE	35	6	4
Cuesta La Honda Guild	D,R,FP			S 1/2	14	7	4
			NW	NW	23	7	4
Dancer, Patrick and Marjorie	D		NW	SW	17	7	4
Davidson, F. M	D		NE	NE	26	7	4
Demeter, Michael J. and Derry, James et al.	S		NE	NE	11	7	4
Dempsey, Michael and Patrick (Isenberg property, Lessor)	D,Ind.		NW	SE	7	7	3
Djerassi, Carl C., Trustee	S	20		E 1/2	33	6	4
	S		W 1/2	34	6	4	
	D		NW	NE	32*	6	4
	S,I		SE	29*	6	4	
Dorsey, David J. and Susan M.	D,S		NE	SW	33	6	4
Driscoll, Rudolph W.	D,S	10 1.0	NW	NW	11	7	4
	D,S		N 1/2	SE	10*	7	4
	S		NE	SW	10*	7	4
	S,R		NW	NW	14*	7	4
	S		NW	NE	15	7	4
	D,S		NE	NW	15	7	4
	D,S,I,R		SE	NW	15	7	4
D,I	NE	SE	16*	7	4		
Eberwein, Russell W.	D		NE	NE	26	7	4
Eisenhut, Wolfgang O. and Ursula	S		SW	NE	33	6	4
	S		SE	NW	33	6	4

* Projected Section

** Use: D - Domestic; I - Irrigation; S - Stockwatering; FP - Fire Protection;
Ind - Industrial; FC - Fish Culture; R - Recreation

SCHEDULE 1
(continued)

DESCRIPTION OF PLACES OF USE OF WATER
FROM THE SAN GREGARIO CREEK STREAM SYSTEM

NAME OF CLAIMANT	USE**	ACRES	SUBDIVISION		PLACE OF USE		RANGE (W)
			1/4 OF	1/4	SECTION	TOWNSHIP (S)	
Fischman, Stanley E. and Linda	D, I	2	SE	SE	35	6	4
Folger, Peter M. (Trust)	I	9	NW	SW	21	7	4
	S		SW	NW	12	7	4
	S		NW	SW	9	7	4
	S		SW	NW	16	7	4
Foti, Frank	D, I	1.5	NE	NW	14	7	5
Fowers, David C. and Fusano, I.	D, I	1.25	SW	SE	2	7	4
Fox, Richard K.	D, I	0.5	NE	SW	11	7	4
Franklin, Jon R. and Joanne	D		NE	NW	21	7	4
Gassion, Lucille and Peters, Bernice	D		SE	NE	26	7	4
Gianocca, Clayton and Mary Anne	D		NE	NW	14*	7	4
Glass, Nancy, Michael and Sharon	S, I	6	NW	NE	20	7	4
Glass, William and Nancy E.	D, S		NW	NE	2	7	4
Goldthwaite, Robert and Lyda	D, I	0.5	NW	NE	35	6	4
Gottwald, Louis K.	D		NE	SW	23	7	4
Gough, Irene et al.	D, I	42	SW	SW	32*	6	4
		6	NW	NW	5*	7	4
		48					
Gould, Dennis R. and Betty L.	D, I	0.33	SW	SE	18	7	4
Harris, Robert E. and Barnette	D, I	0.1	NE	SW	11	7	4
Irhazy, Daniel R.	D		SE	NE	22	7	4

* Projected Section
 ** Use: D - Domestic; I - Irrigation; S - Stockwatering; FP - Fire Protection;
 Ind - Industrial; FC - Fish Culture; R - Recreation

SCHEDULE 1
(continued)

DESCRIPTION OF PLACES OF USE OF WATER
FROM THE SAN GREGARIO CREEK STREAM SYSTEM

NAME OF CLAIMANT	USE**	ACRES	PLACE OF USE				
			SUBDIVISION 1/4 OF 1/4		SECTION	TOWNSHIP (S)	RANGE (W)
Isenberg, Gerda	S	2.5	NW	SW	7	7	3
	D,S,I		E 1/2	12	7	4	
Jaqua, A. R.	D,S,I	0.5	S 1/2	SW	12	7	4
Jayne, William and Joan	I,S	4	E 1/2	NW	20	7	4
Jepsen, Donald E. and Kristie L.	D		SW	NW	15*	7	5
Jepsen, Luke	I	2	SE	NE	20	7	4
Johnson, Alan and Hampton, Clo A.	D		NE	SW	30	7	3
Johnson, Lorenz F. and Shirley R.	D		NE	SW	30	7	3
Klingman, Edwin E. and Moty, Karen T.	D,I,S	90		W 3/4	13*	7	5
	D,I,S	<u>5</u> 95	SE	NE	14*	7	5
La Honda Vista Water Co. No. 1	D			NE	35	6	4
Laux, Leo and Post, Martha	D		SW	NW	23	7	4
Leis, Nancy	D		NW	NE	26	7	4
Lindley, John P. and Lois F.	D		SE	NE	2	7	4
Marchi, Peter and Sons, Inc.	I,R,FP	65		NE	15*	7	5
		<u>25</u> 90	W 1/2	NW	14*	7	5
McClelland, John W.	D,I	1	SW	SE	35	6	4
McConnell, Harden M. and Sophia G.	D,I	3	NW	SE	30	7	3
	S	<u>2</u> 5	SE	NE	30	7	3

* Projected Section
 ** Use: D - Domestic; I - Irrigation; S - Stockwatering; FP - Fire Protection;
 Ind - Industrial; FC - Fish Culture; R - Recreation

SCHEDULE 1
(continued)

DESCRIPTION OF PLACES OF USE OF WATER
FROM THE SAN GREGARIO CREEK STREAM SYSTEM

NAME OF CLAIMANT	USE**	ACRES	SUBDIVISION 1/4 OF 1/4		PLACE OF USE		
					SECTION	TOWNSHIP (S)	RANGE (W)
McDonald, William	S		NE	SW	35	6	4
	S		SW	NE	2	7	4
	S		SE	SE	3	7	4
McGhee, John M. and Rosemary	I,S,D	8	SE	SE	13*	7	5
McMillan, W. Bruce and Evelyn	D		SE	NE	22	7	4
Mehtala, Jack and Maureen	D,I	1	NE	NW	17	7	3
Messersmith, Army	D,I	0.05		N 1/2	6*	7	4
Midpeninsula Regional Open Space District	S,I	8	W 1/2	SE	27	6	4
	D		NW	NW	26	6	4
	D		NW	SE	35	6	4
	D		NE	SE	35	6	4
	D,I,S	1	N 1/2	NE	33	6	4
Miller, Richard K.	D,I,S	5	SW	SW	5*	7	4
			E 1/2	SW	6*	7	4
Modena, Raymond and Jeanette and Modena, James and Jacqueline	D,I,S	11	S 1/2	NE	14*	7	5
Montgomery, Reed and Susan	D		NW	SW	23	7	4
Moore, Charles H. and Winifred M.	D		S 1/2	NE	18	6	4
Murillo, Hilbert and Daniel	D,S		NE	SE	2	7	4
Muzzi, Nicola D. and Liana M. and Campinotti, Edward and Dianna M.	I,R,FP	5.8	S 1/2	SE	10*	7	5
		45.3		NE	15*	7	5
		13.4	E 1/2	NW	15*	7	5
		64.5					
Nelson, Carl et al.	D,I	3	SW	SE	16*	7	4
Neuman, Grover B.	D		NW	SE	6*	7	4

* Projected Section

** Use: D - Domestic; I - Irrigation; S - Stockwatering; FP - Fire Protection;
Ind - Industrial; FC - Fish Culture; R - Recreation

SCHEDULE 1
(continued)

DESCRIPTION OF PLACES OF USE OF WATER
FROM THE SAN GREGARIO CREEK STREAM SYSTEM

NAME OF CLAIMANT	USE**	ACRES	SUBDIVISION 1/4 OF 1/4		PLACE OF USE		
					SECTION	TOWNSHIP (S)	RANGE (W)
Nokes, George S. and June	I	0.1	SW	SE	16*	7	4
Oaks, Norman E. and Beverly M.	I,S	2.5	NE	SE	32*	6	4
	D,I,S	<u>5.5</u> 8.0	NW	SW	33	6	4
Oden, Tim and Joy	D,I	19.0	SW	SW	36	6	4
O'Neal, Patricia Louise, et al.	D,I	0.02	NE	NE	26	7	4
Optimist Volunteers for Youth, Inc.	I	1.5	SW	NW	21	7	4
Pearson, Chris, Carl E. and Helen J.	D,I,S S S	4	S 1/2	NW	1	7	4
			SE	NE	2	7	4
			SW	SW	1	7	4
Peterson, Pete and Bertolotti, Janice	D		SW	NW	15	7	5
Pratt, Melvyn E., Jr.	S,FP,I,D	5	SW	NW	29	7	3
Raynor, Charles W.	D,I,S	10	SE	NW	20	7	4
			SW	NE	20	7	4
Regan, Dorothy A., Trustee	D,S,I	8	SW	SW	17*	7	4
		<u>2</u>	NW	NW	20	7	4
		10					
Reid, Peter H. and Barbara W.	D,I	66		NW	5*	7	4
		<u>24</u> 90	SE	NE	6*	7	4
Repetto, August J. and Doris A.	I,R,FP	19	E 1/2	NW	14*	7	5
		<u>9</u> 28	W 1/2	NE	14*	7	5
Reynolds, Norman Thomas	S		N 1/2	NE	14	7	4
Reynolds, Walter and Ruth	D			E 1/2	18	6	4

* Projected Section

** Use: D - Domestic; I - Irrigation; S - Stockwatering; FP - Fire Protection;
Ind - Industrial; FC - Fish Culture; R - Recreation

SCHEDULE 1

(continued)

DESCRIPTION OF PLACES OF USE OF WATER
FROM THE SAN GREGORIO CREEK STREAM SYSTEM

NAME OF CLAIMANT	USE**	ACRES	PLACE OF USE				
			SUBDIVISION 1/4 OF 1/4		SECTION	TOWNSHIP (S)	RANGE (N)
Rials, Edward	I	4	SE	SE	18*	7	4
Rials, Thomas E.	D,I	0.2	NW	NW	22	7	4
Riggles, Orville H.	S,I	2.25	SE	NE	20	7	4
Roberts, Elliot	S,I,R, D,FP, S	8 8	SW NE	SW NE	33* 5	6 7	4 4
Roberts, Raymond and Lynn	I	0.25	NE	NE	22	7	4
Rogers, C. Howard	D		NW	SW	23	7	4
Ross, Lynn T., Lee T. and Nancy Lee	D		SE	NE	6*	7	4
Ross, Michael and Jennifer	D,S			S 1/2 E 1/2	6* 1*	7 7	4 5
San Francisco, City and County	D D I D,I		NE SW SW SE	SW SE SE NW	24 24 24 24	7 7 7 7	4 4 4 4
San Gregorio Farms	D I		SW E 1/2 W 1/2 SW	NW SE SW NW	15* 16* 15* 15*	7 7 7 7	5 5 5 5
San Mateo County Road Maintenance Division			Road maintenance on lands riparian to San Gregorio Creek within the San Gregorio Creek watershed.				
San Mateo County Glenwood Boys Ranch	D		SE NE	SE NE	23 26	7 7	4 4
San Mateo County Ranger Station	D		SW	NW	23	7	4

* Projected Section

** Use: D - Domestic; I - Irrigation; S - Stockwatering; FP - Fire Protection;
Ind - Industrial; FC - Fish Culture; R - Recreation

SCHEDULE 1
(continued)

DESCRIPTION OF PLACES OF USE OF WATER
FROM THE SAN GREGARIO CREEK STREAM SYSTEM

NAME OF CLAIMANT	USE**	ACRES	PLACE OF USE				
			SUBDIVISION 1/4 OF 1/4	SECTION	TOWNSHIP (S) MOB&M	RANGE (W)	
San Mateo County Sam McDonald Park and Service Area No. 7	D		SW	E 1/2	22	7	4
				NW	23	7	4
				SW	23	7	4
				SE	23	7	4
				E 1/2	26	7	4
			NE	NW	26	7	4
Semisch, L. W.	D,I	0.53	SE	SE	13*	7	5
Silva, Paul V. and Mary J.	D,I	0.16	SE	SW	2	7	4
			NE	NW	11	7	4
Sky L'onda Mutual Water Company	D,FP		NE	NW	26	6	4
				E 1/2	26	6	4
				SW	25	6	4
Souza, Manual V. Jr., et al.	D,I S	3.25	S 1/2	SE	13*	7	5
				NW	NW	18*	7
Stafford, Tom	D,I	10 2 12	SE	NW	20	7	4
				SW	NE	20	7
Stahl, Phillip K. and Christine	I	5	E 1/2	SE	13*	7	5
Stariha, David J. and Marina J., and Van Giesen, Nicolaas	I	5	NE	SE	13*	7	5
Stebbins, Robert	I	3	SW	SE	16*	7	4
Stoner, M. A. (Trustee) and Guerrero, John F., et al.	D		NE	NE	35	6	4
Thompson, Raymond W.	FC,D		NW	NW	22	7	4

* Projected Section

** Use: D - Domestic; I - Irrigation; S - Stockwatering; FP - Fire Protection;
Ind - Industrial; FC - Fish Culture; R - Recreation

SCHEDULE 1
(continued)

DESCRIPTION OF PLACES OF USE OF WATER
FROM THE SAN GREGARIO CREEK STREAM SYSTEM

NAME OF CLAIMANT	USE**	ACRES	PLACE OF USE				
			SUBDIVISION 1/4 OF 1/4		SECTION	TOWNSHIP (S)	RANGE (W)
Throckmorton, John C.	S		NW	SW	22	7	4
	D,S,I	11	S 1/2	NE	21	7	4
		<u>10</u> 21	N 1/2	SE	21	7	4
Tichenor Ranch	D,S		S 1/2	SE	16*	7	4
True, Corinne	S		SW	SW	19	7	3
	D,S,I	1	S 1/2	SE	18	7	3
	D,S,I	<u>1.25</u> 2.25	N 1/2	NE	19	7	3
Turner, Bruce and Nancy	D,I	5	SW	SE	18*	7	4
Urigo, Michael	D,I	2	NE	NW	22	7	4
Valencich, Roger and JoEllen	S,I	3	NW	SE	13*	7	5
Varner, James D.	D,I	0.13	SW	SE	2	7	4
Waik, Walter A.	D,I	0.25	SW	NE	11	7	4
Wallace, Robert A.	D,I	5	SW	NW	30	7	3
Wasmann, John R.	D		SW	SE	16	7	4
Williams, Curt	D,S		W 1/2	NW	1	7	4
Williams, Rhona, and National Audubon Society	D		NW	SW	36	6	4
	S		SW	NE	1	7	4
	S		NE	SW	1	7	4
	D,I,S	6	SE	SE	1	7	4
	S		NW	SW	6	7	3
	S			N 1/2	12	7	4
Wool, Albert J.	S			N 1/2	9	7	4
	S		SE	NE	4	7	4
	S		S 1/2	SW	4	7	4

* Projected Section

** Use: D - Domestic; I - Irrigation; S - Stockwatering; FP - Fire Protection;
Ind - Industrial; FC - Fish Culture; R - Recreation

SCHEDULE 1
(continued)

DESCRIPTION OF PLACES OF USE OF WATER
FROM THE SAN GREGARIO CREEK STREAM SYSTEM

NAME OF CLAIMANT	USE**	ACRES	PLACE OF USE			
			SUBDIVISION 1/4 OF 1/4	SECTION	TOWNSHIP (S) MDB&M	RANGE (W)
Wyman, Willard G.	S		NE 1/4	13	7	4
Young, Neil	D,S,I	10	S 1/2	NE	32*	4
			NW	SE	32*	4
	D,S,I	40	N 1/2		32*	4
	D,S,I	6	NE	NE	31*	4
	S,I	70		S 1/2	31*	4
	S,I	2	SE	NE	36	5
		<u>128</u>				

* Projected Section

** Use: D - Domestic; I - Irrigation; S - Stockwatering; FP - Fire Protection;
Ind - Industrial; FC - Fish Culture; R - Recreation

SCHEDULE 2

LOCATION OF POINTS OF DIVERSION OF WATER
FROM THE SAN GREGORIO CREEK STREAM SYSTEM

NAME OF DIVERSION SYSTEM	DIVERSION NO. ON SWRCB MAP	LEGAL SUBDIVISION IN WHICH DIVERSION OCCURS MDB&M	LOCATION OF POINT OF DIVERSION		
			REFERENCE CORNER FOR DISTANCE AND BEARING MDB&M	BEARING FROM REFERENCE CORNER	DISTANCE FROM REFERENCE CORNER IN FEET
Midpeninsula Regional Open Space District Pipeline	1	SW $\frac{1}{4}$ of NW $\frac{1}{4}$ Sec. 26, T6S, R4W	NW Corner Sec. 26	S11 °E	1,500
Sky L'onda Pump	2	NW $\frac{1}{4}$ of NE $\frac{1}{4}$ Sec. 26, T6S, R4W	NW Corner Sec. 26	S71 °E	2,960
Sky L'onda Reservoir	3	NW $\frac{1}{4}$ of NE $\frac{1}{4}$ Sec. 26, T6S, R4W	NW Corner Sec. 26	S76 °E	3,150
Collett Pipeline	4	NW $\frac{1}{4}$ of SE $\frac{1}{4}$ Sec. 26, T6S, R4W	SE Corner Sec. 26	N48 °W	2,720
Collett Offset Well Pump	5	NW $\frac{1}{4}$ of SE $\frac{1}{4}$ Sec. 26, T6S, R4W	SE Corner Sec. 26	N43 °W	2,570
Goldthwaite Clements Pipeline	6	NW $\frac{1}{4}$ of NE $\frac{1}{4}$ Sec. 35, T6S, R4W	NE Corner Sec. 35	S75 °W	1,580
Stoner-Guerrero Pipeline	7	NE $\frac{1}{4}$ of NE $\frac{1}{4}$ Sec. 35, T6S, R4W	NE Corner Sec. 35	S12 °W	650
La Honda Vista Pipeline	8	NE $\frac{1}{4}$ of NE $\frac{1}{4}$ Sec. 35, T6S, R4W	NE Corner Sec. 35	S44 °W	1,270
La Honda Vista Offset Well Pump	9	NE $\frac{1}{4}$ of NE $\frac{1}{4}$ Sec. 35, T6S, R4W	NE Corner Sec. 35	S44 °W	1,320
Midpeninsula Regional Open Space District Pump	10	NW $\frac{1}{4}$ of SE $\frac{1}{4}$ Sec. 35, T6S, R4W	SE Corner Sec. 35	N35 °W	2,800
Crow Pump	11	NW $\frac{1}{4}$ of SE $\frac{1}{4}$ Sec. 35, T6S, R4W	SE Corner Sec. 35	N38 °W	2,400
R. Williams, et al. Pipeline	12	NW $\frac{1}{4}$ of SW $\frac{1}{4}$ Sec. 36, T6S, R4W	SW Corner Sec. 36	N13 °E	1,630
Oden Pipeline	12A	SW $\frac{1}{4}$ of SW $\frac{1}{4}$ Sec. 36, T6S, R4W	SW Corner Sec. 36	N45 °W	2,100
Midpeninsula Regional Open Space District Pipeline	13	SE $\frac{1}{4}$ of SE $\frac{1}{4}$ Sec. 35, T6S, R4W	SE Corner Sec. 35	N32 °W	1,500
Fischman (pump) Diversion Site	15	SW $\frac{1}{4}$ of SE $\frac{1}{4}$ Sec. 35, T6S, R4W	SE Corner Sec. 35	N58 °W	1,750
McDonald Stockpond	16	NE $\frac{1}{4}$ of SW $\frac{1}{4}$ Sec. 35, T6S, R4W	SE Corner Sec. 35	N55 °W	3,950

SCHEDULE 2
(continued)

LOCATION OF POINTS OF DIVERSION OF WATER
FROM THE SAN GREGORIO CREEK STREAM SYSTEM

NAME OF DIVERSION SYSTEM	DIVERSION NO. ON SWRCB MAP	LOCATION OF POINT OF DIVERSION			
		LEGAL SUBDIVISION IN WHICH DIVERSION OCCURS MDB&M	REFERENCE CORNER FOR DISTANCE AND BEARING MDB&M	BEARING FROM REFERENCE CORNER	DISTANCE FROM REFERENCE CORNER IN FEET
McDonald Pipeline	17	SE 1/4 of SW 1/4 Sec. 35, T6S, R4W	SW Corner Sec. 35	N70 °E	2,450
McClelland Pipeline	18	SE 1/4 of SW 1/4 Sec. 35, T6S, R4W	SW Corner Sec. 35	N70 °E	2,450
Glass Pipeline	19	SE 1/4 of SW 1/4 Sec. 35, T6S, R4W	SW Corner Sec. 35	N70 °E	2,450
Berry and Carr-Hartman Pipeline	20	SE 1/4 of SW 1/4 Sec. 35, T6S, R4W	SW Corner Sec. 35	N70 °E	2,450
R. Williams, et al. Stockpond	21	SW 1/4 of NE 1/4 Sec. 1, T7S, R4W	NE Corner Sec. 1	S60 °W	3,150
R. Williams, et al. Spring	22	NE 1/4 of SE 1/4 Sec. 1, T7S, R4W	SE Corner Sec. 1	N10 °W	2,500
R. Williams, et al. Stockpond	23	NE 1/4 of SW 1/4 Sec. 1, T7S, R4W	SW Corner Sec. 1	N50 °E	3,450
Pearson, et al. Stockpond	24	NW 1/4 of SW 1/4 Sec. 1, T7S, R4W	SW Corner Sec. 1	N18 °E	2,750
C. Williams Spring	25	SE 1/4 of NW 1/4 Sec. 1, T7S, R4W	NW Corner Sec. 1	S50 °E	2,100
Pearson, et al. Pipeline	26	NW 1/4 of SW 1/4 Sec. 1, T7S, R4W	SW Corner Sec. 1	N19 °E	2,200
C. Williams Pipeline	27	SW 1/4 of NW 1/4 Sec. 1, T7S, R4W	SW Corner Sec. 1	S14 °E	2,050
Pearson, et al. Pump	28	SW 1/4 of NW 1/4 Sec. 1, T7S, R4W	NW Corner Sec. 1	S9 °E	2,000
Pearson-Lindley Pipeline	29	NE 1/4 of SE 1/4 Sec. 2, T7S, R4W	SE Corner Sec. 2	N2 °W	2,550
Pearson, et al. Pipeline	30	SW 1/4 of SW 1/4 Sec. 1, T7S, R4W	SW Corner Sec. 1	N23 °E	1,400
Murillo Pipeline	30A	SW 1/4 of SW 1/4 Sec. 1, T7S, R4W	SW Corner Sec. 1	N16 °E	1,250

SCHEDULE 2
(continued)

LOCATION OF POINTS OF DIVERSION OF WATER
FROM THE SAN GREGORIO CREEK STREAM SYSTEM

NAME OF DIVERSION SYSTEM	DIVERSION NO. ON SWRCB MAP	LOCATION OF POINT OF DIVERSION			DISTANCE FROM REFERENCE CORNER IN FEET
		LEGAL SUBDIVISION IN WHICH DIVERSION OCCURS MDB&M	CORNER FOR DISTANCE AND BEARING MDB&M	BEARING FROM REFERENCE CORNER	
Fowers Pipeline	31	SE ¼ of SE ¼ Sec. 2, T7S, R4W,	SE Corner Sec. 2	N38 °W	1,060
Vарner Pipeline	32	SE ¼ of SE ¼ Sec. 2, T7S, R4W	SE Corner Sec. 2	N75 °W	1,280
P. Silva Pipeline	33	SW ¼ of SE ¼ Sec. 2, T7S, R4W	SE Corner Sec. 2	N80 °W	1,420
Bradley Pipeline	33A	SW ¼ of SE ¼ Sec. 2, T7S, R4W	SE Corner Sec. 2	N80 °W	1,420
Carter Pipeline	34	SW ¼ of SE ¼ Sec. 2, T7S, R4W	SE Corner Sec. 2	N80 °W	1,420
McDonald Stockpond	35	NE ¼ of SE ¼ Sec. 3, T7S, R4W	SE Corner Sec. 3	N36 °W	1,850
Driscoll Pump	36	NW ¼ of NW ¼ Sec. 11, T7S, R4W	NW Corner Sec. 11	S57 °E	1,200
Baskin Well	36a	SE ¼ of NW ¼ Sec. 11, T7S, R4W	NE Corner Sec. 11	S67 °W	3,900
Aitken Pipeline	37	SW ¼ of SW ¼ Sec. 8, T7S, R3W	SW Corner Sec. 8	N57 °E	930
Dempsey Reservoir	39	NW ¼ of SE ¼ Sec. 7, T7S, R3W	SW Corner Sec. 7	N63 °E	3,450
R. Williams, et al. Stockpond	40	SW ¼ of SW ¼ Sec. 6, T7S, R3W	SW Corner Sec. 6	N52 °E	1,850
Isenberg Pipeline	41	NW ¼ of SW ¼ Sec. 7, T7S, R3W	SW Corner Sec. 7	N30 °E	1,850
Connor Stockpond	43	NE ¼ of SE ¼ Sec. 12, T7S, R4W	SE Corner Sec. 12	N3 °W	1,750
R. Williams, et al. Pipeline	44	SW ¼ of SW ¼ Sec. 6, T7S, R3W	SW Corner Sec. 6	N72 °E	1,500
R. Williams, et al. Pump	45	SW ¼ of SW ¼ Sec. 6, T7S, R3W	SW Corner Sec. 6	N80 °E	1,250

SCHEDULE 2
(continued)

LOCATION OF POINTS OF DIVERSION OF WATER
FROM THE SAN GREGORIO CREEK STREAM SYSTEM

NAME OF DIVERSION SYSTEM	DIVERSION NO. ON SWRCB MAP	LOCATION OF POINT OF DIVERSION			DISTANCE FROM REFERENCE CORNER IN FEET
		LEGAL SUBDIVISION IN WHICH DIVERSION OCCURS MDB&M	REFERENCE CORNER FOR DISTANCE AND BEARING MDB&M	BEARING FROM REFERENCE CORNER	
R. Williams, et al. Pump	47	SW $\frac{1}{4}$ of SW $\frac{1}{4}$ Sec. 6, T7S, R3W	SW Corner Sec. 6	N35 °E	1,450
R. Williams, et al. Pipeline	48	NE $\frac{1}{4}$ of SE $\frac{1}{4}$ Sec. 1, T7S, R4W	SE Corner Sec. 1	N8 °W	1,450
Demeter-Derry Pipeline	49	NE $\frac{1}{4}$ of NE $\frac{1}{4}$ Sec. 11, T7S, R4W	NE Corner Sec. 11	S65 °W	750
Isenberg Stockpond	50	NW $\frac{1}{4}$ of SE $\frac{1}{4}$ Sec. 12, T7S, R4W	SE Corner Sec. 12	N28 °W	2,600
Isenberg Stockpond	51	NW $\frac{1}{4}$ of SE $\frac{1}{4}$ Sec. 12, T7S, R4W	SE Corner Sec. 12	N37 °W	2,900
Isenberg Spring	52	NE $\frac{1}{4}$ of SE $\frac{1}{4}$ Sec. 12, T7S, R4W	SE Corner Sec. 12	N28 °W	2,570
Isenberg Domestic Spring	53	NW $\frac{1}{4}$ of SE $\frac{1}{4}$ Sec. 12, T7S, R4W	SE Corner Sec. 12	N39 °W	3,000
Jaqua-Isenberg Stockpond	54	SW $\frac{1}{4}$ of SE $\frac{1}{4}$ and SE $\frac{1}{4}$ of SW $\frac{1}{4}$ Sec. 12, T7S, R4W	SW Corner Sec. 12	N75 °E	2,600
Jaqua Pipeline	55	SE $\frac{1}{4}$ of SW $\frac{1}{4}$ Sec. 12, T7S, R4W	SW Corner Sec. 12	N60 °E	1,580
Jaqua Reservoir	56	SW $\frac{1}{4}$ of SW $\frac{1}{4}$ Sec. 12, T7S, R4W	SW Corner Sec. 12	N41 °E	1,600
Folger Reservoir	58	SW $\frac{1}{4}$ of NW $\frac{1}{4}$ Sec. 12, T7S, R4W	NW Corner Sec. 12	S15 °E	2,300
Folger Pipeline	59	NE $\frac{1}{4}$ of SE $\frac{1}{4}$ Sec. 11, T7S, R4W	NE Corner Sec. 11	S10 °W	3,700
Waik Diversion	60	NW $\frac{1}{4}$ of SE $\frac{1}{4}$ Sec. 11, T7S, R4W	NE Corner Sec. 11	S40 °W	2,100
Fox Pump	61	NE $\frac{1}{4}$ of SW $\frac{1}{4}$ Sec. 11, T7S, R4W	SW Corner Sec. 11	N45 °E	4,000

SCHEDULE 2
(continued)

LOCATION OF POINTS OF DIVERSION OF WATER
FROM THE SAN GREGORIO CREEK STREAM SYSTEM

NAME OF DIVERSION SYSTEM	DIVERSION NO. ON SWRCB MAP	LEGAL SUBDIVISION IN WHICH DIVERSION OCCURS MOB&N	LOCATION OF POINT OF DIVERSION		
			REFERENCE CORNER FOR DISTANCE AND BEARING MOB&N	BEARING FROM REFERENCE CORNER	DISTANCE FROM REFERENCE CORNER IN FEET
Fox Well Pump	62	NE ¼ of SW ¼ Sec. 11, T7S, R4W	SW Corner Sec. 11	N45 °E	4,000
Harris Pump	63	NE ¼ of SW ¼ Sec. 11, T7S, R4W	SE Corner Sec. 11	N54 °W	3,510
Harris Well Pump	64	NE ¼ of SW ¼ Sec. 11, T7S, R4W	SE Corner Sec. 11	N54 °W	3,510
Driscoll Pipeline	65	NE ¼ of SE ¼ Proj. Sec. 10, T7S, R4W	SE Corner Proj. Sec. 10	N12 °W	2,000
Belding Pipeline	66	SW ¼ of SE ¼ Sec. 11, T7S, R4W	SW Corner Sec. 11	N85 °E	2,770
Belding Portable Pump	67	NE ¼ of NW ¼ Sec. 14, T7S, R4W	NW Corner Sec. 14	S84 °E	2,150
Driscoll Reservoir	68	NW ¼ of NW ¼ Sec. 14, T7S, R4W	NW Corner Sec. 14	S3 °E	1,250
Cuesta La Honda Guild Pipeline	69	SW ¼ of NE ¼ Sec. 13, T7S, R4W	NE Corner Sec. 13	S50 °W	3,450
Cuesta La Honda Guild Reservoir	70	SE ¼ of SW ¼ Sec. 13, T7S, R4W	SW Corner Sec. 13	N80 °E	2,200
Cuesta La Honda Guild Pipeline	71	NW ¼ of SW ¼ Sec. 13, T7S, R4W	SW Corner Sec. 13	S6 °E	2,100
Cuesta La Honda Guild Reservoir	72	SE ¼ of SE ¼ Sec. 14, T7S, R4W	SE Corner Sec. 14	N35 °W	1,050
Cuesta La Honda Guild Reservoir	73	SE ¼ of SW ¼ Sec. 14, T7S, R4W	SW Corner Sec. 14	N75 °E	1,800
San Mateo County Portable Pump	74	SW ¼ of SW ¼ Sec. 14, T7S, R4W	SW Corner Sec. 14	N42 °E	1,500
Dancer Well	74A	SE ¼ of SW ¼ Sec. 14, T7S, R4W	SW Cor. Sec. 14	N24 °E	2,500
San Mateo County Portable Pump	75	SE ¼ of NE ¼ Sec. 22, T7S, R4W	NE Corner Sec. 22	S3 °W	2,200

SCHEDULE 2
(continued)

LOCATION OF POINTS OF DIVERSION OF WATER
FROM THE SAN GREGORIO CREEK STREAM SYSTEM

NAME OF DIVERSION SYSTEM	DIVERSION NO. ON SURCB MAP	LEGAL SUBDIVISION IN WHICH DIVERSION OCCURS MDB&M	LOCATION OF POINT OF DIVERSION		
			REFERENCE CORNER FOR DISTANCE AND BEARING MDB&M	BEARING FROM REFERENCE CORNER	DISTANCE FROM REFERENCE CORNER IN FEET
Bulloch, George Pump	75A	SE $\frac{1}{4}$ of NE $\frac{1}{4}$ Sec. 22, T7S, R4W	NE Corner Sec. 22	S10 °W	1,850
Pratt, Jr. Pipeline	76	SE $\frac{1}{4}$ of NW $\frac{1}{4}$ Sec. 29, T7S, R4W	NW Corner Sec. 29	S50 °E	3,300
Pratt, Jr. Reservoir	77	SW $\frac{1}{4}$ of NW $\frac{1}{4}$ Sec. 29, T7S, R3W	NW Corner Sec. 29	S22 °E	2,200
McConnell Spring	78	NE $\frac{1}{4}$ of SE $\frac{1}{4}$ Sec. 30, T7S, R5W	SE Corner Sec. 30	N5 °W	1,900
McConnell Pump	79	SW $\frac{1}{4}$ of NE $\frac{1}{4}$ Sec. 30, T7S, R3W	NE Corner Sec. 30	S33 °W	2,600
Johnson, et al. Pump	80	NE $\frac{1}{4}$ of SW $\frac{1}{4}$ Sec. 30, T7S, R3W	SW Corner Sec. 30	N60 °E	3,000
Wallace Pump	81	NW $\frac{1}{4}$ of SW $\frac{1}{4}$ Sec. 30, T7S, R3W	NW Corner Sec. 30	S20 °E	2,650
True-Kneudler Lake	82	SW $\frac{1}{4}$ of SW $\frac{1}{4}$ Sec. 19, T7S, R3W	SW Corner Sec. 19	North	1,250
San Mateo County Portable Pump	83	SE $\frac{1}{4}$ of NW $\frac{1}{4}$ Sec. 25, T7S, R4W	NW Corner Sec. 25	S48 °E	2,050
Mehtala Pipeline	84	NE $\frac{1}{4}$ of NW $\frac{1}{4}$ Sec. 17, T7S, R3W	NW Corner Sec. 17	S51 °E	2,140
Connor Pipeline	87	SE $\frac{1}{4}$ of SE $\frac{1}{4}$ Sec. 7, T7N, R3W	SE Corner Sec. 7	N23 °W	1,100
Clebach Pipeline	88	SW $\frac{1}{4}$ of NE $\frac{1}{4}$ Sec. 18, T7S, R3W	NE Corner Sec. 18	S52 °W	2,450
Clebach Reservoir	89	SW $\frac{1}{4}$ of NE $\frac{1}{4}$ Sec. 18, T7S, R3W	NE Corner Sec. 18	S51 °W	2,700
True Pipeline	90	NW $\frac{1}{4}$ of NE $\frac{1}{4}$ Sec. 19, T7S, R3W	NE Corner Sec. 19	S76 °W	1,750
True-Mindego Lake	91	NW $\frac{1}{4}$ of NE $\frac{1}{4}$ Sec. 19, T7S, R3W	NE Corner Sec. 19	S83 °W	2,650

SCHEDULE 2
(continued)

LOCATION OF POINTS OF DIVERSION OF WATER
FROM THE SAN GREGORIO CREEK STREAM SYSTEM

NAME OF DIVERSION SYSTEM	DIVERSION NO. ON SWRCB MAP	LOCATION OF POINT OF DIVERSION			
		LEGAL SUBDIVISION IN WHICH DIVERSION OCCURS MDB&M	REFERENCE CORNER FOR DISTANCE AND BEARING MDB&M	BEARING FROM REFERENCE CORNER	DISTANCE FROM REFERENCE CORNER IN FEET
Cuesta La Honda Guild Pump	92	SE $\frac{1}{4}$ of SE $\frac{1}{4}$ Sec. 13, T7S, R4W	SE Corner Sec. 13	N61°W	1,250
City and County of San Francisco Pump	93	SE $\frac{1}{4}$ of SW $\frac{1}{4}$ Sec. 24, T7S, R4W	SW Corner Sec. 24	N66°E	2,880
City and County of San Francisco Reservoir	94	SW $\frac{1}{4}$ of SW $\frac{1}{4}$ Sec. 24, T7S, R4W	SW Corner Sec. 24	N30°E	1,050
San Mateo County Pump	96	NW $\frac{1}{4}$ of NE $\frac{1}{4}$ Sec. 26, T7S, R4W	NE Corner Sec. 26	S68°W	1,800
Coggins, et al. Spring	97	NE $\frac{1}{4}$ of NE $\frac{1}{4}$ Sec. 23, T7S, R4W	NE Corner Sec. 23	S62°W	740
Coggins, et al. Pipeline	98	NE $\frac{1}{4}$ of NE $\frac{1}{4}$ Sec. 23, T7S, R4W	NE Corner Sec. 23	S78°W	1,030
Gottwald, Louis Pump	98A	NE $\frac{1}{4}$ of SW $\frac{1}{4}$ Sec. 23, T7S, R4W	SW Corner Sec. 23	N37°E	2,640
San Mateo County Pump	99	SW $\frac{1}{4}$ of NW $\frac{1}{4}$ Sec. 23, T7S, R4W	NW Corner Sec. 23	S4°E	2,320
Busenbark Pump	100	NW $\frac{1}{4}$ of NE $\frac{1}{4}$ Sec. 22, T7S, R4W	NE Corner Sec. 22	S66°W	2,800
Cavanaugh-Johnson Pump	100A	SW $\frac{1}{4}$ of NE $\frac{1}{4}$ Sec. 22, T7S, R4W	NE Corner Sec. 22	S55°W	2,310
Urgo Well	101	NE $\frac{1}{4}$ of NW $\frac{1}{4}$ Sec. 22, T7S, R4W	NW Corner Sec. 22	S74°E	2,800
Carr Pipeline	102	SE $\frac{1}{4}$ of NW $\frac{1}{4}$ Sec. 22, T7S, R4W	NW Corner Sec. 22	S46°E	2,940
Urgo Portable Pump	102A	NE $\frac{1}{4}$ of NW $\frac{1}{4}$ Sec. 22, T7S, R4W	NE Corner Sec. 22	S76°W	3,000
T. Riels Pump	104	NW $\frac{1}{4}$ of NW $\frac{1}{4}$ Sec. 22, T7S, R4W	NW Corner Sec. 22	S80°E	1,160
Roberts Pump	104A	SW $\frac{1}{4}$ of NE $\frac{1}{4}$ Sec. 22, T7S, R4W	NW Corner Sec. 22	S55°E	2,250

SCHEDULE 2
(continued)

LOCATION OF POINTS OF DIVERSION OF WATER
FROM THE SAN GREGORIO CREEK STREAM SYSTEM

NAME OF DIVERSION SYSTEM	DIVERSION NO. ON SWRCB MAP	LOCATION OF POINT OF DIVERSION			
		LEGAL SUBDIVISION IN WHICH DIVERSION OCCURS MDB&M	REFERENCE CORNER FOR DISTANCE AND BEARING MDB&M	BEARING FROM REFERENCE CORNER	DISTANCE FROM REFERENCE CORNER IN FEET
Redwood Terrace Water Co. Well, and Thompson	105	NW¼ of NW¼ Sec. 22, T7S, R4W	NW Corner Sec. 22	S57°E	750
Thompson Pump	106	NW¼ of NW¼ Sec. 22, T7S, R4W	NW Corner Sec. 22	S72°E	600
Midpeninsula Regional Open Space District Reservoir	107	NW¼ of SE¼ Sec. 27, T6S, R4W	SE Corner Sec. 27	N57°W	2,600
Midpeninsula Regional Open Space District Reservoir	108	SW¼ of SE¼ Sec. 27, T6S, R4W	SE Corner Sec. 27	N61°W	1,850
Driscoll Reservoir	109	NE¼ of SW¼ Proj. Sec. 10, T7S, R4W	SW Corner Proj. Sec. 10	N40°E	3,150
Wool Stockpond	110	NW¼ of NE¼ Proj. Sec. 9, T7S, R4W	NW Corner Proj. Sec. 9	S75°E	2,450
Wool Stockpond	111	NE¼ of NW¼ Proj. Sec. 9, T7S, R4W	NW Corner Proj. Sec. 9	S61°E	2,400
Driscoll Pipeline	112	NW¼ of NE¼ Proj. Sec. 15, T7S, R4W	NE Corner Proj. Sec. 15	S82°W	2,500
Driscoll Reservoir	113	NE¼ of NW¼ Proj. Sec. 15, T7S, R4W	NW Corner Proj. Sec. 15	S65°E	2,400
Driscoll Pipeline	114	SW¼ of NW¼ Proj. Sec. 15, T7S, R4W	NW Corner Proj. Sec. 15	S11°E	2,650
Nelson-Brown Pipeline	115	NE¼ of SW¼ Proj. Sec. 16, T7S, R4W	SE Corner Proj. Sec. 16	N54°W	3,850
Brown Pump	116	SW¼ of SE¼ Proj. Sec. 16, T7S, R4W	SE Corner Proj. Sec. 16	N49°W	2,050
Tichenor Diversion Site	117	SE¼ of SE¼ Proj. Sec. 16, T7S, R4W	SE Corner Proj. Sec. 16	N57°W	1,300
Tichenor Pipeline	118	SE¼ of SE¼ Proj. Sec. 16, T7S, R4W	SE Corner Proj. Sec. 16	N87°W	1,200
Nelson Pump	119	SW¼ of SE¼ Proj. Sec. 16, T7S, R4W	SE Corner Proj. Sec. 16	N62°W	1,720

SCHEDULE 2
(continued)

LOCATION OF POINTS OF DIVERSION OF WATER
FROM THE SAN GREGORIO CREEK STREAM SYSTEM

NAME OF DIVERSION SYSTEM	DIVERSION NO. ON SWRCB MAP	LOCATION OF POINT OF DIVERSION			
		LEGAL SUBDIVISION IN WHICH DIVERSION OCCURS MDB&M	REFERENCE CORNER FOR DISTANCE AND BEARING MDB&M	BEARING FROM REFERENCE CORNER	DISTANCE FROM REFERENCE CORNER IN FEET
Nokes Pump	120	SW $\frac{1}{4}$ of SE $\frac{1}{4}$ Proj. Sec. 16, T7S, R4W	SE Corner Proj. Sec. 16	N75 °W	2,300
Franklin Pump	121	NE $\frac{1}{4}$ of NW $\frac{1}{4}$ Sec. 21, T7S, R4W	NE Corner Sec. 21	S86 °W	2,850
Throckmorton Reservoir	122	NW $\frac{1}{4}$ of SW $\frac{1}{4}$ Sec. 22, T7S, R4W	SW Corner Sec. 22	N15 °E	2,150
Throckmorton Pipeline	123	SE $\frac{1}{4}$ of NE $\frac{1}{4}$ Sec. 21, T7S, R4W	NE Corner Sec. 21	S26 °W	2,900
Throckmorton Reservoir	124	SW $\frac{1}{4}$ of NE $\frac{1}{4}$ Sec. 21, T7S, R4W	NE Corner Sec. 21	S34 °W	3,300
Optimist Volunteers for Youth Inc. Pump	125	SW $\frac{1}{4}$ of NW $\frac{1}{4}$ Sec. 21, T7S, R4W	NW Corner Sec. 21	S3 °E	1,800
Folger Trust Pump	125A	SW $\frac{1}{4}$ of NW $\frac{1}{4}$ Sec. 21, T7S, R4W	NW Corner Sec. 21	S18 °35'E	1,750
Anderson Pipeline	126	SE $\frac{1}{4}$ of NE $\frac{1}{4}$ Sec. 20, T7S, R4W	NE Corner Sec. 20	S3 °W	1,500
Anderson Pipeline	127	NE $\frac{1}{4}$ of NE $\frac{1}{4}$ Sec. 20, T7S, R4W	NE Corner Sec. 20	S13 °W	1,110
Anderson Pump	128	SW $\frac{1}{4}$ of NW $\frac{1}{4}$ Sec. 21, T7S, R4W	NW Corner Sec. 21	S3 °E	1,800
L. Jepsen Pump	129	SE $\frac{1}{4}$ of NE $\frac{1}{4}$ Sec. 20, T7S, R4W	NE Corner Sec. 20	S8 °W	2,000
Optimist Volunteers for Youth Inc. Spring	130	SE $\frac{1}{4}$ of NE $\frac{1}{4}$ Sec. 20, T7S, R4W	NE Corner Sec. 20	S20 °W	1,950
Riggles Pump	131	SE $\frac{1}{4}$ of NE $\frac{1}{4}$ Sec. 20, T7S, R4W	NE Corner Sec. 20	S25 °W	2,500
Riggles Pump	132	SE $\frac{1}{4}$ of NE $\frac{1}{4}$ Sec. 20, T7S, R4W	NE Corner Sec. 20	S28 °W	2,550
Raynor Pump	133	SE $\frac{1}{4}$ of NW $\frac{1}{4}$ Sec. 20, T7S, R4W	NW Corner Sec. 20	S57 °E	3,660

SCHEDULE 2
(continued)

LOCATION OF POINTS OF DIVERSION OF WATER
FROM THE SAN GREGORIO CREEK STREAM SYSTEM

NAME OF DIVERSION SYSTEM	DIVERSION NO. ON SWRCB MAP	LOCATION OF POINT OF DIVERSION			DISTANCE FROM REFERENCE CORNER IN FEET
		LEGAL SUBDIVISION IN WHICH DIVERSION OCCURS MDB&M	REFERENCE CORNER FOR DISTANCE AND BEARING MDB&M	BEARING FROM REFERENCE CORNER	
Russ Reservoir	133a	NE $\frac{1}{4}$ of SE $\frac{1}{4}$ Sec. 20, T7S, R4W	SE Corner Sec. 20	W33 °N	2,500
Carey Pipeline	133b	SW $\frac{1}{4}$ of SE $\frac{1}{4}$ Sec. 21, T7S, R4W	SE Corner Sec. 21	N79 °W	2,000
Stafford Well	134	SE $\frac{1}{4}$ of NW $\frac{1}{4}$ Sec. 20, T7S, R4W	NW Corner Sec. 20	S61 °E	3,040
Stafford Pump	135	SE $\frac{1}{4}$ of NW $\frac{1}{4}$ Sec. 20, T7S, R4W	NW Corner Sec. 20	S46 °E	2,640
Jayne Well	136	SE $\frac{1}{4}$ of NW $\frac{1}{4}$ Sec. 20, T7S, R4W	NW Corner Sec. 20	S40 °E	2,500
Jayne Pump	137	SW $\frac{1}{4}$ of NW $\frac{1}{4}$ Sec. 20, T7S, R4W	NW Corner Sec. 20	S42 °E	2,110
Andrade Pump	138	NW $\frac{1}{4}$ of NW $\frac{1}{4}$ Sec. 20, T7S, R4W	NW Corner Sec. 20	S44 °E	1,950
Glass Pump	138A	NW $\frac{1}{4}$ of NW $\frac{1}{4}$ Sec. 20, T7S, R4W	NW Corner Sec. 20	S11 °E	1,190
Midpeninsula Regional Open Space District Pipeline	139	NW $\frac{1}{4}$ of NE $\frac{1}{4}$ Sec. 33, T6S, R4W	NE Corner Sec. 33	S68 °W	2,080
Eisenhut Pipeline	140	SW $\frac{1}{4}$ of NE $\frac{1}{4}$ Sec. 33, T6S, R4W	NE Corner Sec. 33	S50 °W	2,880
Eisenhut Spring	140A	SE $\frac{1}{4}$ of NW $\frac{1}{4}$ Sec. 33, T6S, R4W	NW Corner Sec. 33	S40 °E	1,700
Dorsey Pipeline	141	SW $\frac{1}{4}$ of NE $\frac{1}{4}$ Sec. 33, T6S, R4W	NE Corner Sec. 33	S50 °W	2,880
Oaks Pipeline	143	SW $\frac{1}{4}$ of NW $\frac{1}{4}$ Sec. 33, T6S, R4W	NW Corner Sec. 33	S23 °E	2,950
Oaks Reservoir	144	NW $\frac{1}{4}$ of SW $\frac{1}{4}$ Sec. 33, T6S, R4W	SW Corner Sec. 33	North	1,650
Roberts Reservoir	145	SW $\frac{1}{4}$ of SW $\frac{1}{4}$ Sec. 33, T6S, R4W	SW Corner Sec. 33	N32 °E	1,250

SCHEDULE 2
(continued)

LOCATION OF POINTS OF DIVERSION OF WATER
FROM THE SAN GREGORIO CREEK STREAM SYSTEM

NAME OF DIVERSION SYSTEM	DIVERSION NO. ON SWRCB MAP	LOCATION OF POINT OF DIVERSION			DISTANCE FROM REFERENCE CORNER IN FEET
		LEGAL SUBDIVISION IN WHICH DIVERSION OCCURS MDB&M	REFERENCE CORNER FOR DISTANCE AND BEARING MDB&M	BEARING FROM REFERENCE CORNER	
Roberts Reservoir	146	SW $\frac{1}{4}$ of SW $\frac{1}{4}$ Sec. 33, T6S, R4W	SW Corner Sec. 33	N56 °E	1,300
Roberts Reservoir	147	NE $\frac{1}{4}$ of NE $\frac{1}{4}$ Proj. Sec. 5, T7S, R4W	NE Corner Proj. Sec. 5	S54 °W	475
Oaks Pipeline	148	NW $\frac{1}{4}$ of SE $\frac{1}{4}$ Sec. 33, T6S, R4W	SE Corner Sec. 33	N50 °W	2,700
Roberts Pipeline	148A	NW $\frac{1}{4}$ of SE $\frac{1}{4}$ Sec. 33, T6S, R4W	SE Corner Sec. 33	N50 °W	2,700
Wool Reservoir	153	SE $\frac{1}{4}$ of NW $\frac{1}{4}$ Sec. 4, T7S, R4W	NW Corner Sec. 4	S50 °E	2,200
Wool Reservoir	154	SE $\frac{1}{4}$ of NW $\frac{1}{4}$ Sec. 4, T7S, R4W	NW Corner Sec. 4	S45 °E	3,350
Seielstad Reservoir	155	NE $\frac{1}{4}$ of NE $\frac{1}{4}$ Proj. Sec. 5, T6S, R4W	NE Corner Proj. Sec. 5	S47 °W	1,250
Wool Stockpond	156	SW $\frac{1}{4}$ of SW $\frac{1}{4}$ Sec. 4, T7S, R4W	SW Corner Sec. 4	N46 °E	1,550
Wool Stockpond	157	SE $\frac{1}{4}$ of SW $\frac{1}{4}$ Sec. 4, T7S, R4W	SW Corner Sec. 4	N63 °E	1,750
Miller Stockpond	158	SW $\frac{1}{4}$ of SW $\frac{1}{4}$ Proj. Sec. 5, T7S, R4W	SW Corner Proj. Sec. 5	N50 °E	1,400
Folger Stockpond	159	NW $\frac{1}{4}$ of SW $\frac{1}{4}$ Proj. Sec. 9, T7S, R4W	SW Corner Proj. Sec. 9	N16 °E	2,150
Folger Stockpond	160	SW $\frac{1}{4}$ of NW $\frac{1}{4}$ Proj. Sec. 16, T7S, R4W	SW Corner Proj. Sec. 16	N5 °E	3,030
Regan Pump	161	NW $\frac{1}{4}$ of NW $\frac{1}{4}$ Sec. 20, T7S, R4W	NW Corner Sec. 20	S68 °E	450
Andrade Pipeline	162	NE $\frac{1}{4}$ of NE $\frac{1}{4}$ Sec. 19, T7S, R4W	NE Corner Sec. 19	S4 °W	960
Andrade Pump	163	NW $\frac{1}{4}$ of NW $\frac{1}{4}$ Sec. 20, T7S, R4W	NW Corner Sec. 20	S42 °E	200

SCHEDULE 2
(continued)

LOCATION OF POINTS OF DIVERSION OF WATER
FROM THE SAN GREGORIO CREEK STREAM SYSTEM

NAME OF DIVERSION SYSTEM	DIVERSION NO. ON SWRCB MAP	LOCATION OF POINT OF DIVERSION			
		LEGAL SUBDIVISION IN WHICH DIVERSION OCCURS MDB&M	REFERENCE CORNER FOR DISTANCE AND BEARING MDB&M	BEARING FROM REFERENCE CORNER	DISTANCE FROM REFERENCE CORNER IN FEET
Rials Pump	164	NE 1/4 of NE 1/4 Proj. Sec. 19, T7S, R4W	NE Corner Proj. Sec. 19	S45 °W	100
Rials Pump	165	NW 1/4 of NE 1/4 Proj. Sec. 19, T7S, R4W	NE Corner Proj. Sec. 19	West	600
Gould Pump	165A	SW 1/4 of SE 1/4 Proj. Sec. 18, T7S, R4W	SE Corner Proj. Sec. 18	N49 °W	800
Carnavale Pump	166	SW 1/4 of SE 1/4 Proj. Sec. 18, T7S, R4W	SE Corner Proj. Sec. 18	N55 °W	950
Turner Pump	166A	SW 1/4 of SE 1/4 Proj. Sec. 18, T7S, R4W	SE Corner Proj. Sec. 18	N85 °W	700
Butler Pump	167	SE 1/4 of SE 1/4 Proj. Sec. 13, T7S, R4W	SE Corner Proj. Sec. 13	N28 °W	300
Semisch Pump	168	SE 1/4 of SE 1/4 Proj. Sec. 18, T7S, R4W	SE Corner Proj. Sec. 18	N32 °W	400
Young Pipeline	169	NW 1/4 of NW 1/4 Sec. 20, T6S, R4W	NW Corner Sec. 20	S75 °E	730
Moore/Reynolds Pump	169A	SW 1/4 of NW 1/4 Sec. 17, T6S, R4W	SW Corner Sec. 17	N5 °E	3,100
Djerassi Springs Pipeline	170	S 1/2 of SE 1/4 Proj. Sec. 29, T6S, R4W	SE Corner Proj. Sec. 29	N59 °W N66 °W N72 °W N72 °W	1,700 1,550 1,350 1,100
Djerassi Reservoir	171	SW 1/4 of SE 1/4 Proj. Sec. 29, T6S, R4W	SE Corner Proj. Sec. 29	N80 °W	1,700
Young Pipeline	172	NW 1/4 of NW 1/4 Proj. Sec. 32, T6S, R4W	NW Corner Proj. Sec. 32	S40 °W	480
Young Pipeline	173	NE 1/4 of NW 1/4 Proj. Sec. 31, T6S, R4W	SE Corner Proj. Sec. 32	N55 °W	8,250
Young Stockpond	174	SW 1/4 of NW 1/4 Proj. Sec. 32, T6S, R4W	SE Corner Proj. Sec. 32	N48 °W	5,850

SCHEDULE 2
(continued)

LOCATION OF POINTS OF DIVERSION OF WATER
FROM THE SAN GREGORIO CREEK STREAM SYSTEM

NAME OF DIVERSION SYSTEM	DIVERSION NO. ON SWRCB MAP	LOCATION OF POINT OF DIVERSION			
		LEGAL SUBDIVISION IN WHICH DIVERSION OCCURS MDB&M	REFERENCE CORNER FOR DISTANCE AND BEARING MDB&M	BEARING FROM REFERENCE CORNER	DISTANCE FROM REFERENCE CORNER IN FEET
Young Pipeline	175	NE ¼ of NE ¼ Proj. Sec. 32, T6S, R4W	SE Corner Proj. Sec. 32	N18 °W	4,250
Young Pipeline	176	SE ¼ of NE ¼ Proj. Sec. 32, T6S, R4W	SE Corner Proj. Sec. 32	N13 °W	3,950
Young Pipeline	177	SE ¼ of NE ¼ Proj. Sec. 32, T6S, R4W	SE Corner Proj. Sec. 32	N10 °W	3,300
Young Reservoir	178	SE ¼ of NE ¼ Proj. Sec. 32, T6S, R4W	SE Corner Proj. Sec. 32	N22 °W	3,800
Young Stockpond	179	NE ¼ of SE ¼ Proj. Sec. 32, T6S, R4W	SE Corner Proj. Sec. 32	N2 °W	2,500
Young Pipeline	180	SE ¼ of NE ¼ Proj. Sec. 32, T6S, R4W	SE Corner Proj. Sec. 32	N15 °W	2,800
Young Reservoir	181	NE ¼ of SE ¼ Proj. Sec. 32, T6S, R4W	SE Corner Proj. Sec. 32	N25 °W	2,800
Young Reservoir	182	NE ¼ of SE ¼ Proj. Sec. 36, T6S, R4W	SE Corner Proj. Sec. 36	N10 °W	1,500
Young Pipeline	183	SE ¼ of SE ¼ Proj. Sec. 36, T6S, R4W	SE Corner Proj. Sec. 36	N22 °W	1,050
Gough Pump	184	SE ¼ of SE ¼ Proj. Sec. 31, T6S, R4W	SE Corner Proj. Sec. 31	N28 °W	250
Messersmith Pump	185	NE ¼ of NE ¼ Proj. Sec. 6, T7S, R4W	NE Corner Proj. Sec. 6	S40 °W	750
Bright Well	186	NE ¼ of NE ¼ Proj. Sec. 6, T6S, R4W	NE Corner Proj. Sec. 6	S38 °W	990
Reid Pump	187	SE ¼ of NE ¼ Proj. Sec. 6, T7S, R4W	NE Corner Proj. Sec. 6	S22 °W	1,800
Belton Pump	188	NW ¼ of SE ¼ Proj. Sec. 6, T7S, R4W	NE Corner Proj. Sec. 6	S16 °W	2,950
San Mateo County Diversion Site	189	NW ¼ of SE ¼ Proj. Sec. 6, T7S, R4W	SE Corner Proj. Sec. 6	N18 °W	2,380

SCHEDULE 2
(continued)

LOCATION OF POINTS OF DIVERSION OF WATER
FROM THE SAN GREGORIO CREEK STREAM SYSTEM

NAME OF DIVERSION SYSTEM	DIVERSION NO. ON SWRCB MAP	LEGAL SUBDIVISION IN WHICH DIVERSION OCCURS MDB&M	LOCATION OF POINT OF DIVERSION		DISTANCE FROM REFERENCE CORNER IN FEET
			REFERENCE CORNER FOR DISTANCE AND BEARING MDB&M	BEARING FROM REFERENCE CORNER	
Neuman Pump	190	NW $\frac{1}{4}$ of SE $\frac{1}{4}$ Proj. Sec. 6, T7S, R4W	SE Corner Proj. Sec. 6	N20 °W	2,350
Miller Pump	191	SW $\frac{1}{4}$ of SW $\frac{1}{4}$ Proj. Sec. 5, T7S, R4W	SW Corner Proj. Sec. 5	N37 °E	1,100
Miller Pipeline	192	SW $\frac{1}{4}$ of SW $\frac{1}{4}$ Proj. Sec. 5, T7S, R4W	SW Corner Proj. Sec. 5	N45 °E	1,200
Miller Pipeline	193	SW $\frac{1}{4}$ of SW $\frac{1}{4}$ Proj. Sec. 5, T7S, R4W	SW Corner Proj. Sec. 5	N20 °E	700
Miller Pipeline	194	SE $\frac{1}{4}$ of SE $\frac{1}{4}$ Proj. Sec. 6, T7S, R4W	SE Corner Proj. Sec. 6	N26 °W	1,320
Miller Pump	195	NE $\frac{1}{4}$ of SW $\frac{1}{4}$ Proj. Sec. 6, T7S, R4W	SE Corner Proj. Sec. 6	N33 °W	2,050
Ross Hydraulic Ram	195A	NE $\frac{1}{4}$ of SW $\frac{1}{4}$ Proj. Sec. 6, T7S, R4W	SE Corner Proj. Sec. 6	N35 °W	1,700
Souza Pump	196	SE $\frac{1}{4}$ of NW $\frac{1}{4}$ Proj. Sec. 18, T7S, R4W	NE Corner Proj. Sec. 18	S32 °W	1,950
Souza Pump	197	SE $\frac{1}{4}$ of SE $\frac{1}{4}$ Proj. Sec. 13, T7S, R5W	SE Corner Proj. Sec. 13	N33 °W	820
McGhee Pump	198	SE $\frac{1}{4}$ of SE $\frac{1}{4}$ Proj. Sec. 13, T7S, R5W	SE Corner Proj. Sec. 13	N35 °W	1,100
McGhee Pump	199	SE $\frac{1}{4}$ of SE $\frac{1}{4}$ Proj. Sec. 13, T7S, R5W	SE Corner Proj. Sec. 13	N35 °W	1,100
Stariha-Van Giesen Pump	200	NE $\frac{1}{4}$ of SE $\frac{1}{4}$ Proj. Sec. 13, T7S, R5W	SE Corner Proj. Sec. 13	S18 °W	1,650
Valencich Pump	201	NW $\frac{1}{4}$ of SE $\frac{1}{4}$ Proj. Sec. 13, T7S, R5W	SE Corner Proj. Sec. 13	N43 °W	2,050
Stahl Pump	202	SW $\frac{1}{4}$ of SE $\frac{1}{4}$ Proj. Sec. 13, T7S, R5W	SE Corner Proj. Sec. 13	N49 °W	1,900
Valencich Pump	203	SW $\frac{1}{4}$ of SE $\frac{1}{4}$ Proj. Sec. 13, T7S, R5W	SE Corner Proj. Sec. 13	N57 °W	2,050

SCHEDULE 2
(continued)

LOCATION OF POINTS OF DIVERSION OF WATER
FROM THE SAN GREGORIO CREEK STREAM SYSTEM

NAME OF DIVERSION SYSTEM	DIVERSION NO. ON SWRCB MAP	LOCATION OF POINT OF DIVERSION			DISTANCE FROM REFERENCE CORNER IN FEET
		LEGAL SUBDIVISION IN WHICH DIVERSION OCCURS MDB&M	REFERENCE CORNER FOR DISTANCE AND BEARING MDB&M	BEARING FROM REFERENCE CORNER	
Klingman-Moty Pump	204	NW¼ of SE¼ Proj. Sec. 13, T7S, R5W	SE Corner Proj. Sec. 13	N47°W	2,900
Klingman-Moty Pipeline	205	NE¼ of SW¼ Proj. Sec. 13, T7S, R5W	SW Corner Proj. Sec. 13	N37°E	2,300
Klingman-Moty Pump	206	SW¼ of NW¼ Proj. Sec. 13, T7S, R5W	NW Corner Proj. Sec. 13	S10°E	2,350
Bernardo Spring #1	206A	SW¼ of SW¼ Proj. Sec. 12, T7S, R5W	SW Corner Proj. Sec. 12	N52°30'E	1,675
Bernardo Spring #2	206B	NE¼ of SW¼ Proj. Sec. 12, T7S, R5W	SW Corner Proj. Sec. 12	N55°30'E	3,220
Crane Pump	207	SE¼ of NE¼ Proj. Sec. 14, T7S, R4W	NE Corner Proj. Sec. 14	S11°W	2,000
Modena Pump	208	SE¼ of NE¼ Proj. Sec. 14, T7S, R5W	NE Corner Proj. Sec. 14	S27°W	2,000
Klingman-Moty Pipeline	209	NE¼ of SE¼ Proj. Sec. 14, T7S, R5W	SE Corner Proj. Sec. 14	N26°W	2,750
Modena Pump	211	SW¼ of NE¼ Proj. Sec. 14, T7S, R5W	SE Corner Proj. Sec. 14	N25°W	3,800
Beck Pump	212	SW¼ of NE¼ Proj. Sec. 14, T7S, R5W	NE Corner Proj. Sec. 14	S48°W	2,400
Beck Pump	213	SW¼ of NE¼ Proj. Sec. 14, T7S, R5W	NE Corner Proj. Sec. 14	S48°W	2,400
Repetto Pump	214	SW¼ of NE¼ Proj. Sec. 14, T7S, R5W	NE Corner Proj. Sec. 14	S45°W	2,800
Repetto Reservoir	215	SW¼ of NE¼ Proj. Sec. 14, T7S, R5W	NE Corner Proj. Sec. 14	S62°W	2,700
Foti Pump	215A	NE¼ of NW¼ Proj. Sec. 14, T7S, R5W	NW Corner Proj. Sec. 14	S73°E	2,310
Consolidated Farms Inc. Pipeline	216	NW¼ of NW¼ Proj. Sec. 1, T7S, R5W	NW Corner Proj. Sec. 1	S59°E	1,000

SCHEDULE 2
(continued)

LOCATION OF POINTS OF DIVERSION OF WATER
FROM THE SAN GREGORIO CREEK STREAM SYSTEM

NAME OF DIVERSION SYSTEM	DIVERSION NO. ON SWRCB MAP	LEGAL SUBDIVISION IN WHICH DIVERSION OCCURS MDB&M	LOCATION OF POINT OF DIVERSION		DISTANCE FROM REFERENCE CORNER IN FEET
			REFERENCE CORNER FOR DISTANCE AND BEARING MDB&M	BEARING FROM REFERENCE CORNER	
Consolidated Farms Inc. Spring	217	NW¼ of NW¼ Proj. Sec. 12, T7S, R5W	NW Corner Proj. Sec. 12	S60 °E	1,850
Consolidated Farms Inc. Stockpond	218	NE¼ of SW¼ Proj. Sec. 2, T7S, R5W	SW Corner Proj. Sec. 2	N44 °E	2,600
Consolidated Farms Inc. Stockpond	218A	SE¼ of SE¼ Proj. Sec. 1, T7S, R5W	SE Corner Proj. Sec. 2	N75 °W	1,150
Consolidated Farms Inc. Stockpond	219	SE¼ of NE¼ Proj. Sec. 11, T7S, R5W	SE Corner Proj. Sec. 11	N18 °W	3,700
Consolidated Farms Inc. Stockpond	219A	SE¼ of SW¼ Proj. Sec. 11, T7S, R5W	SE Corner Proj. Sec. 11	N85.5 °W	3,700
Consolidated Farms Inc. Stockpond	219B	SW¼ of SE¼ Proj. Sec. 11, T7S, R5W	SE Corner Proj. Sec. 11	N75 °W	2,200
Consolidated Farms Inc. Stockpond	219C	NW¼ of SE¼ Proj. Sec. 11, T7S, R5W	SE Corner Proj. Sec. 11	N62 °W	3,150
Carey, Helen J.	219D	NE¼ of NW¼ Proj. Sec. 14, T7S, R5W	NW Corner Proj. Sec. 14	S30 °E	1,650
Gianocca, Clayton and Mary Anne	219E	NE¼ of NW¼ Proj. Sec. 14, T7S, R5W	NW Corner Proj. Sec. 14	S78 °E	2,600
Consolidated Farms Inc. Pipeline	220	NW¼ of SE¼ Proj. Sec. 11, T7S, R5W	NE Corner Proj. Sec. 11	S24 °W	3,300
Marchi and Son Pump	221	NW¼ of NW¼ Proj. Sec. 14, T7S, R5W	NW Corner Proj. Sec. 14	S40 °E	1,300
Carey, Helen J.	222	SW¼ of SW¼ Proj. Sec. 2, T7S, R5W	SW Corner Proj. Sec. 2	N84 °E	1,800
Consolidated Farms Inc. Stockpond	223	NW¼ of NW¼ Proj. Sec. 11, T7S, R5W	SW Corner Proj. Sec. 11	N47.5 °W	5,950
Muzzi-Campinotti Reservoir	224	SW¼ of SE¼ Proj. Sec. 10, T7S, R5W	SW Corner Proj. Sec. 10	N89 °W	1,380
Muzzi-Campinotti Pump	225	NE¼ of NE¼ Proj. Sec. 15, T7S, R5W	NE Corner Proj. Sec. 15	S66 °W	1,280

SCHEDULE 2
(continued)

LOCATION OF POINTS OF DIVERSION OF WATER
FROM THE SAN GREGORIO CREEK STREAM SYSTEM

NAME OF DIVERSION SYSTEM	DIVERSION NO. ON SWRCB MAP	LEGAL SUBDIVISION IN WHICH DIVERSION OCCURS MDB&M	LOCATION OF POINT OF DIVERSION		
			REFERENCE CORNER FOR DISTANCE AND BEARING MDB&M	BEARING FROM REFERENCE CORNER	DISTANCE FROM REFERENCE CORNER IN FEET
Marchi and Son Pump (Proposed)	226	NE ¼ of SE ¼ Proj. Sec. 15, T7S, R5W	NE Corner Proj. Sec. 15	S21 °W	3,170
Bell Pump	227	SE ¼ of NW ¼ Proj. Sec. 15, T7S, R5W	NW Corner Proj. Sec. 15	S47 °E	2,550
Blomquist Pump	229	SE ¼ of NW ¼ Proj. Sec. 15, T7S, R5W	NW Corner Proj. Sec. 15	S43 °E	2,360
Peterson-Bertolotti Pump	230	SW ¼ of NW ¼ Proj. Sec. 15, T7S, R5W	NW Corner Proj. Sec. 15	N36 °E	2,500
D. Jepsen Pump	231	SW ¼ of NW ¼ Proj. Sec. 15, T7S, R5W	NW Corner Proj. Sec. 15	S32 °E	2,350
San Gregorio Farms Pump	232	NW ¼ of SW ¼ Proj. Sec. 15, T7S, R5W	NW Corner Proj. Sec. 15	S15 °E	2,700
San Gregorio Farms Pump	233	SE ¼ of NE ¼ Proj. Sec. 16, T7S, R5W	NE Corner Proj. Sec. 16	S22 °W	2,650
Bridge Pump	234	SE ¼ of NE ¼ Proj. Sec. 16, T7S, R5W	NE Corner Proj. Sec. 16	S22 °W	2,650
California Department of Parks and Recreation Pump	235	SE ¼ of NE ¼ Proj. Sec. 16, T7S, R5W	NE Corner Proj. Sec. 16	S25 °W	2,900
Bridge Reservoir	236	NE ¼ of NE ¼ Proj. Sec. 16, T7S, R5W	NE Corner Proj. Sec. 16	S30 °W	1,320
Bridge Reservoir	237	NE ¼ of NE ¼ Proj. Sec. 16, T7S, R5W	NE Corner Proj. Sec. 16	S75 °W	1,250
Bridge Reservoir	238	NW ¼ of NE ¼ Proj. Sec. 16, T7S, R5W	NE Corner Proj. Sec. 16	S60 °W	2,300
San Gregorio Farms Reservoir	239	NW ¼ of SW ¼ Proj. Sec. 15, T7S, R5W	SW Corner Proj. Sec. 15	N30 °E	1,800
San Gregorio Farms Reservoir	240	SE ¼ of SE ¼ Proj. Sec. 16, T7S, R5W	SE Corner Proj. Sec. 16	N78 °W	1,000
San Gregorio Farms Reservoir	241	NW ¼ of NE ¼ Proj. Sec. 21, T7S, R5W	NE Corner Proj. Sec. 21	S80 °W	1,150

SCHEDULE 3

ALLOTMENTS TO VARIOUS CLAIMANTS FROM
LA HONDA CREEK AND TRIBUTARIES

NAME OF CLAIMANT	DIVERSION NO. ON SWRCB MAP	USE	AREA SERVED IN ACRES	ALLOTMENTS IN 1,000 GALLONS PER DAY	
				FIRST PRIORITY	SECOND PRIORITY
Midpeninsula Regional Open Space District	1	D		0.5	
Collett, Kenneth J.	4	D		0.5	
Collett, Kenneth J.	5	I S	0.25		0.9 0.03
Goldthwaite, Robert and Clement, Charles E.	6	D I	0.50	2.0 1.8 ¹	
Stoner, N.A., Trustee and Guerrero, John F., et al.	7	D		0.5	
La Honda Vista Water Co. No. 1	8,9	D		7.0	
Midpeninsula Regional Open Space District	10	D		0.5	
Williams, Rhona and National Audubon Society	12	D		0.5	
Oden, Tim and Joy	12A	D I	19.5	1.0	72.9
Crow, Lynn	11	D		0.5	
Midpeninsula Regional Open Space District	13	D		0.5	
Fischman, Stanley E. and Linda	15	D I	2	4.8	7.5
McDonald, William	17 ²	S			5.25

¹ - To be shared equally between Goldthwaite and Clement.

² - At Diversion 17 and 18 other developed springs on the McDonald Property as well as La Honda Creek, Weeks Creek and Harrington Creek.

SCHEDULE 3
(continued)

ALLOTMENTS TO VARIOUS CLAIMANTS FROM
LA HONDA CREEK AND TRIBUTARIES

NAME OF CLAIMANT	DIVERSION NO. ON SWRCB MAP	USE	AREA SERVED IN ACRES	ALLOTMENTS IN 1,000 GALLONS PER DAY	
				FIRST PRIORITY	SECOND PRIORITY
McClelland, John W.	18	D I		0.5 ³	3.7
Glass, William and Nancy E.	19	D,S		0.5	1.4
Berry, Kenneth E. and Carr-Hartman, Merdy	20	D		0.5	
Williams, Rhona and National Audubon Society	22	D,S		0.5	1.7 ⁴
Williams, Curt	25	D		0.5	
Pearson, Chris, Carl E. and Helen J.	26	S			0.75 ⁵
Williams, Curt	27	S			0.6
Pearson, Chris, Carl E. and Helen J.	28	I	4		14.9
Pearson, Chris, Carl E. and Helen J.	29	D S		0.5	0.75 ⁵
Pearson, Chris, Carl E. and Helen J.	30	S			0.75 ⁵
Murillo, Hilbert and Daniel	30A	D		0.5	
Lindley, John P. and Lois F.	29	D		0.5	
Fowers, David C. and Fusano I.	31	I	1.25		4.67
Varner, James D.	32	D I	0.13	1.0	0.5

³ - McClelland has a right to divert water from Diversion 18 only when a continuity of flow to La Honda Creek exists.

⁴ - Not more than 500 gallons per day for domestic and 1,700 gpd for stockwatering shall be diverted from Diversions 22, 44, 45, 47 and 48.

⁵ - Not more than 750 gallons per day shall be diverted from Diversions 26, 29 and 30 for stockwatering use.

SCHEDULE 3
(continued)

ALLOTMENTS TO VARIOUS CLAIMANTS FROM
LA HONDA CREEK AND TRIBUTARIES

NAME OF CLAIMANT	DIVERSION NO. ON SWRCB MAP	USE	AREA SERVED IN ACRES	ALLOTMENTS IN 1,000 GALLONS PER DAY	
				FIRST PRIORITY	SECOND PRIORITY
Silva, Paul V. and Mary J.	33	D I	0.16	0.5	0.6
Bradley, J. Paul and Jean E.	33A	D		1.0	
Carter, Howard T. and Grace M.	34	D		0.5 ⁶	
Driscoll, Rudolph W.	36	D		0.5	
Baskin, William and Judi	36a	D		0.1	
Aitken, Donald W., Jr. and Elizabeth J.	37	D		0.5	
Dempsey, Michael and Patrick	39	Ind			4.0 ⁷
Isenberg, Gerda	41	S			0.5
Williams, Rhona & National Audubon Society	44,45, 47,48	D S I	6	0.5	1.7 ⁸ 22.3
Demeter, Michael J. and Derry, James, et al.	49	S			.. ⁹
Isenberg, Gerda	52	I	2 ⁹		7.5
Isenberg, Gerda	53	D I	0.5	0.5	1.9 ¹⁰

⁶ - Allotment based on Pre-1914 right.

⁷ - Third priority.

⁸ - Full flow of spring and overflow from P. Silvas tank.

⁹ - Three greenhouses and an orchard.

¹⁰ - Season of use is year round.

SCHEDULE 3
(continued)

ALLOTMENTS TO VARIOUS CLAIMANTS FROM
LA HONDA CREEK AND TRIBUTARIES

NAME OF CLAIMANT	DIVERSION NO. ON SWRCB MAP	USE	AREA SERVED IN ACRES	ALLOTMENTS IN 1,000 GALLONS PER DAY	
				FIRST PRIORITY	SECOND PRIORITY
Jaqua, A. R.	55	D I	0.5	0.5	1.8
Waik, Walter A.	60	D I	0.25	0.5	0.9
Fox, Richard K.	61,62	D I	0.5	0.5	1.8
Harris, Robert E. and Barnette	63,64	D I	0.1	0.5	0.3
Driscoll, Rudolph W.	65	D I	0.5	0.5	1.8
Belding, James E.	66,67	D I	1	0.5	3.7
Reynolds, Norman Thomas		S		See Paragraph 18	
Wyman, Willard G.		S		See Paragraph 18 (25 head of cattle)	
Dancer, Patrick and Marjorie	74A	D		1.0	
San Mateo County	74,75	Ind	-- 240,000 gallons per year, Third Priority ¹¹		
Bulloch, George and Judy	75A	D I	0.17	0.5	0.6
San Mateo County Service Area No. 7	75B	D		12.9 ¹²	

¹¹ - Total allotment from Diversions 74, 75, 83 and 189 shall not exceed 240,000 gallons per year.

¹² - San Mateo County Service Area No. 7 (CSA #7) holds no water rights of its own. CSA #7 is the purveyor for a number of individual riparian right holders. Parcels on which riparian rights have been exercised for domestic use are identified in Schedule 9. (See Predetermination Hearing Order No. 43)

SCHEDULE 4

ALLOTMENTS TO VARIOUS CLAIMANTS FROM
ALPINE CREEK AND TRIBUTARIES

NAME OF CLAIMANT	DIVERSION NO. ON SWRCB MAP	USE	AREA SERVED IN ACRES	ALLOTMENTS IN 1,000 GALLONS PER DAY	
				FIRST PRIORITY	SECOND PRIORITY
Pratt, Melvin E., Jr.	76	D I		0.5	
McConnell, Harden M. and Sophia G.	78,79	D I S	5	0.5	18.7
Johnson, Alan and Hampton, Clo A.	80	D		0.5	18.7 0.04
Johnson, Lorenz F. and Shirley R.	80	D		0.7	
Wallace, Robert A.	81	D I		0.5	
True, Corinne	82	S	5		18.7
San Mateo County	83	Ind.	-- 240,000 gallons per year, third priority ¹		
Mehtala, Jack and Maureen	84	D I	1	0.5	3.7
Connor, William E.	87	D S		0.5	
Clebsch, William A. and Betsy B.	88	D I		0.5	0.3
True, Corinne	90	D S I	0.06	2.0	1.5 8.4
True, Corinne	91	S	2.25		
City and County of San Francisco Hidden Valley Ranch	93	D I		9.6	
Sam McDonald Park	96,99	D			10.0
San Mateo County Glenwood Boys Ranch	96,99	D		4.0	3.4

¹ - Total allotment from Diversions 74, 75, 83 and 189 shall not exceed 240,000 gallons per year.

SCHEDULE 4
(continued)

ALLOTMENTS TO VARIOUS CLAIMANTS FROM
ALPINE CREEK AND TRIBUTARIES

NAME OF CLAIMANT	DIVERSION NO. ON SWRGB MAP	USE	AREA SERVED IN ACRES	ALLOTMENTS IN 1,000 GALLONS PER DAY	
				FIRST PRIORITY	SECOND PRIORITY
San Mateo County Service Area No. 7	96,99	D		25.0 ²	
Barnard, Dorothy D.		D		0.1	
Coggins, et al.	97,98	D S I	1	0.5	0.8 3.7
Gottwald, Louis K.	98A	D		0.5	
McMillan, W. Bruce and Evelyn	96,99	I	1		3.7
O'Neal, Patricia L., et al.	96,99	I	0.5		1.8
O'Neal, Patricia L., et al.	96,99	I	0.02		0.09
San Mateo County Ranger Station	96,99	D		0.5	

² - San Mateo County Service Area No. 7 (CSA #7) holds no water rights of its own. CSA #7 is the purveyor for a number of individual riparian right holders. Parcels on which riparian rights have been exercised for domestic use are identified in Schedule 9. (See Predetermination Hearing Order No. 43)

SCHEDULE 5

ALLOTMENTS TO VARIOUS CLAIMANTS FROM
SAN GREGORIO CREEK AND TRIBUTARIES
BELOW ALPINE AND LA HONDA CREEKS

NAME OF CLAIMANT	DIVERSION NO. ON SWRCB MAP	USE	AREA SERVED IN ACRES	ALLOTMENTS IN 1,000 GALLONS PER DAY	
				FIRST PRIORITY	SECOND PRIORITY
San Mateo County Service Area No. 7	75B,96,99	D		1.5 ¹	
Busenbark, Mary E., Susan A. and Loriel	100	D	0.5	0.5	3.0
		I			1.8
Cavanaugh, Peggy & Johnson, Patricia Cavanaugh	100A	D	2	0.1	7.5
		I			
Urigo, Michael	101	D	2	0.65	7.472
		I			0.1 ²
		I			1.0 ²
102	102A	I	2		
		I			
		I			
Carr, John F., et al.	102	D	3	1.0	11.2
		I			
Rials, Thomas E.	104	D	0.2	0.5	0.5
		I			
Roberts, Raymond and Lynn	104A	I	0.25		0.93
Thompson, Raymond W.	105	D ³		0.5	
Tichenor Ranch	105	D		0.5 (for 4 cabins)	
Thompson, Raymond W.	106	FC			1.0
Driscoll, Rudolph W.	112	D	10	0.5	6.0 ⁴
		S			37.4
		I			

¹ - San Mateo County Service Area No. 7 (CSA #7) holds no water rights of its own. CSA #7 is the purveyor for a number of individual riparian right holders. Parcels on which riparian rights have been exercised for domestic use are identified in Schedule 9. (See Predetermination Hearing Order No. 43)

² - These are secondary sources of water for irrigation when the 7,472 gallons per day identified is not available.

³ - Domestic supply is furnished to Thompson by way of the Redwood Terrace Water System.

⁴ - Total amount diverted for stockwatering by Rudolph W. Driscoll from all diversion points shall not exceed 6,000 gallons per day.

SCHEDULE 5
(continued)

ALLOTMENTS TO VARIOUS CLAIMANTS FROM
SAN GREGORIO CREEK AND TRIBUTARIES
BELOW ALPINE AND LA RONDA CREEKS

NAME OF CLAIMANT	DIVERSION NO. ON SWRCB MAP	USE	AREA SERVED IN ACRES	ALLOTMENTS IN 1,000 GALLONS PER DAY	
				FIRST PRIORITY	SECOND PRIORITY
Driscoll, Rudolph W.	114	D S I	1.0	0.5	4.0 6.03 ⁴ 3.7
Stebbins, Robert	119	I	3.0		11.2
John L. Brown, et al.	115 116	D I	0.4	0.5 ⁵	1.4
Tichenor Ranch	117 118	D S		0.5	0.15
Nokes, George S. and June	120	I	0.1		0.4
Franklin, Jon R. and Joanne	121	D		0.5	
Throckmorton, John C.	123	D I S	21	0.5	78.3 0.5
Optimist Volunteers for Youth, Inc.	125	I	1.5		5.6
Folger Ranch Trust	125A	I S	9		33.6 See Paragraph 18 (for 200 head of cattle)
Anderson, Raymond E.	126	D		0.5	
Anderson, Raymond E.	128	I S	3.8		14.2 0.1
Jepsen, Luke	129	I	2		7.5
Riggles, Orville H.	131,132	S I	2.25		0.1 8.5
Raynor, Charles W.	133	D S I	10	0.5	0.1 37.4

⁵ - Brown has a right to divert 500 gallons per day from Diversion 115 only when continuity of flows with Harrington Creek exist.

SCHEDULE 5
(continued)

ALLOTMENTS TO VARIOUS CLAIMANTS FROM
SAN GREGORIO CREEK AND TRIBUTARIES
BELOW ALPINE AND LA HONDA CREEKS

NAME OF CLAIMANT	DIVERSION NO. ON SWRCB MAP	USE	AREA SERVED IN ACRES	ALLOTMENTS IN 1,000 GALLONS PER DAY	
				FIRST PRIORITY	SECOND PRIORITY
Carey, Helen J., et al.	133B	I	20		74.72
Stafford, Tom	134	I	12		44.7
Stafford, Tom	135	D		0.5	
Jayne, William and Joan	136 137	S I	4		0.1 14.9
Andrade, Antone V. and John R.	138	I	5		18.7
Glass, Nancy E., Michael and Sharon	138A	I S	6		22.4
Midpeninsula Regional Open Space District	139	D S I		0.5	
Eisenhut, Wolfhang O. and Ursula	140 140A	S S	1		0.6 3.7
Dorsey, David J. and Susan M.	141,140A	D S I		1.0	
Oaks, Norman E. and Beverly M.	143	D,I S	0.17 8.5		0.2 0.6
Roberts, Elliot	145,146, 147,148A	D S I		1.0	31.8 ⁶ 0.2
Regan, Dorothy A., Trustee	161	D S I	8 10	0.5	0.9 29.9 0.2 37.3

See Paragraph 18

⁶ - Total amount diverted for all purposes from diversion point 143 and under Permits 19586 and 19587 from point 148 shall not exceed 33,000 gpd or 22.1 afa.

SCHEDULE 5
(continued)

ALLOTMENTS TO VARIOUS CLAIMANTS FROM
SAN GREGORIO CREEK AND TRIBUTARIES
BELOW ALPINE AND LA HONDA CREEKS

NAME OF CLAIMANT	DIVERSION NO. ON SWRCB MAP	USE	AREA SERVED IN ACRES	ALLOTMENTS IN 1,000 GALLONS PER DAY	
				FIRST PRIORITY	SECOND PRIORITY
Andrade, Antone V. and John R.	162	D S		1.0	0.5 ⁷
Andrade, Antone V. and John R.	163	D S		1.0	0.5 ⁷
Rials, Edward	164	I	1		3.7
Rials, Edward	165	I	3		11.2
Gould, Dennis R. and Betty L.	165A	D I	0.33	0.5	1.2
Carnevale, Jo Ann	166	D S		0.5	0.05
Turner, Bruce and Nancy	166A	D I	5.5	0.5	20.5
Butler, Gary and Sherry	167	D S		0.5	0.1
Semisch, L.W.	168	D I	0.53	0.5	2.0
Young, Neil, et al.	169	D I S	72	2.0	269.0 3.0 ⁸
Moore, Charles H. and Winifred M.	169A	D		0.5	
Reynolds, Walter and Ruth	169A	D		0.5	
Djerassi, Carl (as Trustee of Various Trusts)	170,171	D		0.5	

⁷ - Total allotment from Diversions 162 and 163 shall not exceed 1,000 gallons per day for domestic use and 500 gallons per day for stockwatering.

⁸ - Total allotment from Diversion 169, 177, and 183 shall not exceed 3,000 gallons per day for stockwatering.

SCHEDULE 5
(continued)

ALLOTMENTS TO VARIOUS CLAIMANTS FROM
SAN GREGORIO CREEK AND TRIBUTARIES
BELOW ALPINE AND LA HONDA CREEKS

NAME OF CLAIMANT	DIVERSION NO. ON SWRCB MAP	USE	AREA SERVED IN ACRES	ALLOTMENTS IN 1,000 GALLONS PER DAY	
				FIRST PRIORITY	SECOND PRIORITY
Young, Neil, et al.	172,173	D		2.5	
	182	I	6		
	175,176,	I	50		22.4
	177	S			186.8
	180	D			3.0 ⁹
Gough, Irene, et al.	183	S		1.0	
	184				3.0 ⁹
Messersmith, Army	185	D	48	1.0	179.1
		I			
Bright, R.D.	186	D	0.05	0.5	0.2
		I			
Reid, Peter H. and Barbara W.	187	D		0.1	
		I	90	0.5	336.2
Ross, Lynn T., Lee T., and Nancy Lee	187	D		0.5	
Belton, Arthur J., et al.	188	D		0.1	
San Mateo County	189	Ind	-- 240,000 gpy, Third Priority ⁹		
Neuman, Grover B.	190	D		0.5	
Miller, Richard K.	191,192, 193,194	D		0.5	
		I			
Ross, Michael and Jennifer	195A	D		1.5	
Souza, Manuel V., Jr., et al.	196	S			0.15
		D	0.75	0.5	2.8
Souza, Manuel V., Jr., et al.	197	I			See Paragraph 18
		S	2.5		9.3
McGhee, John M. and Rosemary	198,199	I		0.5	0.1
		D	8		29.9

⁹ - Total allotment from Diversion Points 74, 75, 83, and 189 shall not exceed 240,000 gallons per year.

SCHEDULE 5
(continued)

ALLOTMENTS TO VARIOUS CLAIMANTS FROM
SAN GREGORIO CREEK AND TRIBUTARIES
BELOW ALPINE AND LA HONDA CREEKS

NAME OF CLAIMANT	DIVERSION NO. ON SWRCB MAP	USE	AREA SERVED IN ACRES	ALLOTMENTS IN 1,000 GALLONS PER DAY	
				FIRST PRIORITY	SECOND PRIORITY
Stariha, David J. and Marina J. Van Geisen, Nicolaas	200	I	5		18.7
Valencich, Roger and JoEllen	201,203	S I	3		0.1 11.2
Stahl, Phillip K. and Christine	202	I	5		18.7
Klingman, Edwin E. & Moty, Karen T.	204,205,206	D I S	90	1.0 ¹⁰	336.24 0.45 ¹¹
Bernardo, Esther S.	206A, 206B	D S		0.5	0.75
Crane, Phillip C.	207	D S I	1	0.5	0.25 3.7
Modena, Raymond and Jeanette	208	D S I	0.13	0.5	0.25 0.47
Klingman, Edwin E. & Moty, Karen T.	209	D I S	5	0.5	18.68 0.45 ¹¹
Modena, Raymond and Jeanette and Modena, James and Jacqueline	211	I	11.0		41.1
Modena, James and Jacqueline	211	D S I	0.38	0.5	0.1 1.4

¹⁰ - The total allotment from Diversion Points 204, 205, and 206 shall not exceed 1,000 gallons per day.

¹¹ - Total combined stockwatering use for both the 90 acre parcel and 5 acre parcel shall not exceed 450 gallons per day for 30 head of range cattle and horses.

SCHEDULE 5
(continued)

ALLOTMENTS TO VARIOUS CLAIMANTS FROM
SAN GREGORIO CREEK AND TRIBUTARIES
BELOW ALPINE AND LA HONDA CREEKS

NAME OF CLAIMANT	DIVERSION NO. ON SWRCB MAP	USE	AREA SERVED IN ACRES	ALLOTMENTS IN 1,000 GALLONS PER DAY	
				FIRST PRIORITY	SECOND PRIORITY
Beck, Ronald E. and Geraldine A.	212	D			
Beck, Ronald E. and Geraldine A.	213	I	0.65	0.5	2.4
Repetto, August J. and Doris A.	214	I	2.35		8.8
Foti, Frank	215A	I	28		104.4
Consolidated Farms, Inc.	216,217,220	D	1.5	0.5	5.6
Marchi, Peter & Sons, Inc.	221,226	S			4.5
Carey, Helen J.	225	I	90		336.2
Gianocca, Clayton and Mary Anne	219D	I	27		100.9
Muzzi, Nicola D. and Liana M. & Campinotti, Edward and Dianne M.	219E	S	12		0.9
Bell, Mildred M.	225	D	64.5	0.5	44.8
Blomquist, Robert L.	227	I	2		240.6
Peterson, Pete & Bortolotti, Janice	229	I	5		7.5
Jespen, Donald E. and Kristie L.	230	I			18.7
San Gregorio Farms	231	D		0.5	
Bridge, Walter W.	232,233	I	0.25	0.5	0.9
California Department of Parks and Recreation	234	D	27	1.0	100.9
	235	S		0.5	0.7
		I	70		262.0
		I	12		44.8

SCHEDULE 5
(continued)

ALLOTMENTS TO VARIOUS CLAIMANTS FROM
SAN GREGORIO CREEK AND TRIBUTARIES
BELOW ALPINE AND LA HONDA CREEKS

NAME OF CLAIMANT	DIVERSION NO. ON SWRCB MAP	USE	AREA SERVED IN ACRES	ALLOTMENTS IN 1,000 GALLONS PER DAY	
				FIRST PRIORITY	SECOND PRIORITY
Bridge, Walter W.	238	I,S	70	11.5af ¹²	

¹² - Appropriation initiated prior to December 19, 1914 for 11.5 acre-feet. The remainder of the capacity of the reservoir was developed since December 19, 1914. The owner should file an application to appropriate the additional amount.

SCHEDULE 6

VARIOUS CLAIMANTS HOLDING POST-1914 APPROPRIATIVE WATER RIGHTS¹

APPLICATION	LICENSE	OWNER	USE	AMOUNT	SEASON
5720	L 912	Norman A. Stoner, Trustee	D,FP	4,000 gpd	Jan. 1 - Dec. 31
5907	L 3904	La Honda Vista Water Co. No. 1	D	7,000 gpd	Jan. 1 - Dec. 31
6154	L 2309	Neil Young	D,I,S	0.195 cfs	Jan. 1 - Dec. 31
6155	L 2310	Carl Djerassi	D,I,S	0.05 cfs	Jan. 1 - Dec. 31
6497	L 1816	Richard K. Miller	D,I	4,750 gpd	Jan. 1 - Dec. 31
6498	L 1817	Richard K. Miller	R	0.08 cfs	Jan. 1 - Dec. 31
9678	L 5497	Sky L'onda Mutual Water Company	D,FP	0.085 cfs	Dec. 15 - Mar. 15
18161	L 6606	Sky L'onda Mutual Water Company	D,FP	20 afa	Mar. 1 - June 1
19016	L 7438	Rudolph W. Driscoll	D,S	2,500 gpd	Jan. 1 - Dec. 31
20266	L 10702	Peter and Peter M. Folger	R,S	4.6 afa	Nov. 1 - June 1
21470	L 10757	John C. Throckmorton	FP,R,S	13.6 afa	Oct. 1 - May 31
22782	L 10511	Cuesta La Honda Guild	D,FP,R	15.4 afa 0.069 cfs	Oct. 1 - June 1
23729	P 16454	Sky L'onda Mutual Water Company	D,FP	49 afa	Dec. 15 - June 1
23965	P 18010	William H. Dempsey	D,FP,Ind,R	12 afa	Nov. 1 - June 1
24121	P 16735	Rudolph W. Driscoll	D,I,R,S	49 afa	Nov. 1 - June 1
24122	P 16736	Rudolph W. Driscoll	R,S	25 afa	Nov. 1 - June 1
24123	P 16737	Rudolph W. Driscoll	D,I,R,S	30 afa	Nov. 1 - June 1
24240	P 17511	Cuesta La Honda Guild	D,FP,R	30 afa	Jan. 1 - Dec. 31
25877	L 12191	August J. and Doris A. Repetto	FP,I,R	14.9 afa	Dec. 1 - May 1
26125	P 18345	Nicola D. and Liana M. Muzzi & Edward and Dianna M. Campinotti	FP,I,R	49 afa	Dec. 1 - Apr. 30

¹ - Priority of post-1914 appropriative rights is established as of the date of filing of the application. Application numbers reflect date of filing so that the lower the application number, the earlier the date of filing. Post-1914 appropriative rights are junior to all active riparian rights and all appropriative rights initiated prior to December 19, 1914 except that all diversions for active inside residential domestic use authorized by permits and licenses in this schedule shall be in the first priority.

SCHEDULE 6
(continued)

VARIOUS CLAIMANTS HOLDING POST-1914 APPROPRIATIVE WATER RIGHTS.

APPLICATION	LICENSE	OWNER	USE	AMOUNT		SEASON
26126	L 12208	Nicola D. and Lianna M. Muzzi & Edward and Dianna M. Campinotti	FP,I,R	14	afa	Dec. 1 - Apr. 30
26913	P 18755	Peter Marchi & Sons, Inc.	FP,I,R	49	afa	Dec. 1 - Apr. 30
27377	P 19063	Carl Djerassi	FP,R,S	20	afa	Dec. 1 - Apr. 30
27600	L 12387	Carl Djerassi	FP,I,R,S	14	afa	Dec. 1 - Apr. 30
28190	P 19432	Hayden Coggins	S	20	afa	Oct. 1 - May 1
28255	L 12744	Cuesta La Honda Guild	FP,R	10	afa	Dec. 1 - Apr. 30
28359	P 19586	Norman E. and Beverly M. Oaks	D,S I	1,186 14,400	gpd gpd	Jan. 1 - Dec. 31 Apr. 1 - Nov. 30
28366	P 19587	Norman E. and Beverly M. Oaks	D,FP,I,S	10	afa	Nov. 1 - Apr. 30
28376	P 19661	Elliot Roberts	FP,I,R,S	10	afa	Nov. 1 - Mar. 31
28377	P 19663	Elliot Roberts	D	4,700	gpd	Jan. 1 - Dec. 31
28378	P 19662	Elliot Roberts	FP,R,S	5.5	afa	Nov. 1 - Mar. 31
28383	P 19525	Betsy B. Clebsch	D,FP,R,W	0.7	afa	Oct. 1 - Apr. 30
28384	P 19851	David J. and Susan M. Dorsey	D S	1,000 447	gpd gpd	Jan. 1 - Dec. 31 Jan. 1 - Dec. 31
28389	P 19915	Glenwood Boys Ranch	D I	4,000 7,500	gpd gpd	Jan. 1 - Dec. 31 Apr. 1 - Oct. 31
28404	P 20042	Albert L. and Paula Russ ²	D,I,R,S	27.2	afa	Dec. 1 - Apr. 30
28423	P 19912	Neil Young	I,S	14	afa	Nov. 1 - Apr. 30
28424	P 19913	Neil Young	I,S	20	afa	Nov. 1 - Apr. 30
28554	P 19833	Carl A. & Christy S. Nelson	D I	500 1,600	gpd gpd	Jan. 1 - Dec. 31 Jan. 1 - Dec. 31
28714	P 19917	Richard K. Miller	S,I	12	afa	Dec. 1 - Apr. 30
28730	P 19999	Consolidated Farms Inc.	S	9	afa	Oct. 1 - May 31

² - Provided that the right to the use of water is perfected under the terms of Permit 20042.

SCHEDULE 6
(continued)

VARIOUS CLAIMANTS HOLDING POST-1914 APPROPRIATIVE WATER RIGHTS

APPLICATION	LICENSE	OWNER	USE	AMOUNT	SEASON
28796	P 20000	Consolidated Farms Inc.	S	4 afa	Oct. 1 - May 31
28797	P 20001	Consolidated Farms Inc.	S	1 afa	Oct. 1 - May 31
28808	P 19934	Midpeninsula Regional Open Space District	S	3.36 afa	Nov. 1 - Mar. 31

SCHEDULE 7

VARIOUS CLAIMANTS HOLDING STOCKPOND CERTIFICATES

STOCKPOND CERTIFICATE	OWNER	AMOUNT (afa)	SEASON
104	William E. Connor	2.7	Nov. 1 - May 1
3209	Albert J. Wool	5.0	Nov. 1 - May 1
3210	Albert J. Wool	2.0	Nov. 1 - May 1
3609	Gerda Isenberg	5.0	Nov. 1 - May 1
3610	Gerda Isenberg	3.2	Nov. 1 - May 1
3637	Rhona Williams & National Audubon Society	1.6	Nov. 1 - May 1
3638	Rhona Williams & National Audubon Society	2.9	Nov. 1 - May 1
3640	Rhona Williams & National Audubon Society	6.0	Nov. 1 - May 1
3643	Chris, Carl E. and Helen J. Pearson	3.0	Nov. 1 - May 1

SCHEDULE 8

ALLOTMENTS TO RIPARIAN PARCELS WITHIN THE CUESTA LA HONDA GUILD
FROM
WOODHAMS CREEK

Cuesta La Honda Guild as purveyor to the following parties is entitled to divert 45,000 gallons per day (90 residences x 500 gallons per day per residence) from Woodhams Creek from diversion no. 69 on the SWRCB map:

<u>Assessors Parcel Number</u>	<u>Owner (per 11/19/91 Declaration of Greg Tinfow)</u>	<u>Allotment</u>
083-031-010	Horton	500 gpd 1st priority
083-033-030	Turner	" " " "
083-034-020	Bane	" " " "
080-034-050	Cordoza	" " " "
083-034-080	Moore	" " " "
080-034-100	Pellizer	" " " "
083-034-110	Behrens	" " " "
083-035-020	Kew	" " " "
083-035-060	Lindstrom	" " " "
083-035-080	Galvez	" " " "
083-041-010	Vandegrift	" " " "
083-041-210	Becker	" " " "
083-041-190	Hastings/Noble	" " " "
083-041-200	Beukers	" " " "
083-041-220	DeLa Fuente c/o Jackson	" " " "
083-041-270	Bathgate	" " " "
083-041-290	Bathgate	" " " "
083-042-010	Rugg	" " " "
083-042-020	Thomas	" " " "
083-042-600	Merill	" " " "
083-042-060	Thompson	" " " "
083-042-100	Jackson/Manes	" " " "
083-042-180	Wholahan	" " " "

SCHEDULE 8
(continued)

ALLOTMENTS TO RIPARIAN PARCELS WITHIN THE CUESTA LA HONDA GUILD
FROM
WOODHAMS CREEK

<u>Assessors Parcel Number</u>	<u>Owner (per 11/19/91 Declaration of Greg Tinrow)</u>	<u>Allotment</u>
083-042-550	Sotos	500 gpd 1st priority
083-042-270	Dreese/Bowers	" " " "
083-042-590	La Count	" " " "
083-042-480	Bensushan c/o Vega	" " " "
083-042-510	Niles	" " " "
083-042-540	Canney	" " " "
083-042-560	Quinn	" " " "
083-042-570	Rosas	" " " "
083-043-020	Ainslie	" " " "
083-043-060	Starr	" " " "
083-043-180	Tainter	" " " "
083-043-230	Reynolds	" " " "
083-043-370	Simerson	" " " "
083-043-380	McConachie	" " " "
083-043-390	Madison/Gray	" " " "
083-043-400	Jenkins/Lester	" " " "
083-043-410	Gogesch/Pike	" " " "
083-043-420	Fiant	" " " "
083-043-430	Fuselier/Packer	" " " "
083-061-080	McWilliam	" " " "
083-061-090	Ash	" " " "
083-062-160	Binion	" " " "
083-062-190	Burns	" " " "

SCHEDULE 8
(continued)

ALLOTMENTS TO RIPARIAN PARCELS WITHIN THE CUESTA LA HONDA GUILD
FROM
WOODHAMS CREEK

<u>Assessors Parcel Number</u>	<u>Owner (per 11/19/91 Declaration of Greg Tinfow)</u>	<u>Allotment</u>
083-062-200	Gray	500 gpd 1st priority
083-062-210	Dennis	" " " "
083-062-220	Takara	" " " "
083-062-230	Enlow	" " " "
083-071-140	Lanning/Quigley	" " " "
083-071-150	Bannon	" " " "
083-071-160	Harbaugh	" " " "
083-111-010	Fluharty	" " " "
083-111-020	Richardson	" " " "
083-111-060	Shah	" " " "
083-111-130	Adams	" " " "
083-111-140	Chwalek	" " " "
083-111-180	Pisani	" " " "
083-111-190	Rosenberg	" " " "
083-111-200	Castagna c/o Benedict	" " " "
083-112-150	Shah/Sawyer	" " " "
083-112-050	Beckmann	" " " "
083-112-080	Le	" " " "
083-112-090	Beyer	" " " "
083-112-160	Cole	" " " "
083-112-140	Bortalazzo	" " " "
083-113-130	Ridgway	" " " "
083-113-140	Azevedo	" " " "

SCHEDULE B
(continued)

ALLOTMENTS TO RIPARIAN PARCELS WITHIN THE CUESTA LA MONDA GUILD
FROM
WOODHAMS CREEK

<u>Assessors Parcel Number</u>	<u>Owner (per 11/19/91 Declaration of Greg Tinfo)</u>	<u>Allotment</u>
083-113-150	Howard-Smith	500 gpd 1st priority
083-131-010	Davis	" " " "
083-131-070	Kelly	" " " "
083-131-100	Hackett	" " " "
083-131-110	Patek	" " " "
083-131-120	Metrolas/Booth	" " " "
083-131-130	Faure/Brac	" " " "
083-131-170	Harris	" " " "
083-132-170	Brown	" " " "
083-132-120	Rosenquist	" " " "
083-132-130	Langhirt/Barnett	" " " "
083-132-140	Donohee	" " " "
083-132-180	Greaves	" " " "
083-132-190	Rapley	" " " "
083-133-010	Johnson	" " " "
083-133-020	Creke	" " " "
083-133-220	White	" " " "
083-133-260	Crawford	" " " "
083-133-280	Slusser	" " " "
083-310-020	Voris/Johnson	" " " "
083-310-070	Ring	" " " "

SCHEDULE 9

ALLOTMENTS TO RIPARIAN PARCELS WITHIN SAN MATEO COUNTY SERVICE AREA NO. 7
FROM
LA HONDA, ALPINE, AND SAN GREGORIO CREEKS

The following parcels of land are entitled to divert water pursuant to a riparian right as specified in the "Stipulation and Predetermination Hearing Order No. 43" dated August 20, 1992:

LA HONDA CREEK:

<u>Assessors Parcel Number</u>	<u>Owner on 8/20/92</u>	<u>Allotment</u>
83-170-010	Brian Consterdine	500 gallons per day
83-170-020	Diane L. Manning	" " " "
83-170-040	Kenneth M. McLendon	" " " "
83-170-050*	Carl W. Petersen	" " " "
83-170-060*	Carl W. Petersen	" " " "
83-170-080*	Anthony J. Giammona	" " " "
83-170-090*	James Barnett, et al.	" " " "
83-170-100*	Sarah Greiner	" " " "
83-170-110*	Bernard Pigott	" " " "
83-170-120*	David Klingerman, et al.	" " " "
83-170-150	Richard Burke Samish	" " " "
83-170-170	Robert E. Lehner, Tr.	" " " "
83-170-190	Charles W. Culbertson	" " " "
83-170-210	Raymond Greenwald, et al.	" " " "
83-170-220	Heather McAvoy, et al.	" " " "
83-180-040*	Eugene Klingele	4,900 gallons per day
83-180-050*	Daniel Irhazy, et al.	500 gallons per day
TOTAL		12,900 gallons per day

83-190-140				
83-190-150				
83-190-160				
83-190-210		Douglas Whitley, et al.	"	"
83-190-220		Christopher Johnston et al.	"	"
83-190-250		Gerard Cracas	"	"
83-190-260		John Beeman, et al.	"	"
83-190-270		Robert Johnston, et al.	"	"
83-190-340*		Robert Hittman, et al.	"	"
83-190-360*		Verla Herman	"	"
83-190-370*		Richard Schram, et al.	"	"
83-190-410		Robert Schmidt, et al.	"	"
83-190-430		Leo Laux, et al.	"	"
83-190-460*		Richard Rhodes	1,000 gallons per day ¹	
83-190-500		Douglas Woods, et al.	500 gallons per day	
83-190-510*		Cyrus Yocum, et al.	"	"
83-190-520		Judith Staples	"	"
83-190-530		County of San Mateo	"	"
83-190-540		William Gissler, et al.	"	"
		William Gissler, et al.	"	"
		Mary Welch	"	"

¹ - This parcel awarded an allotment of 1,000 gpd to serve two residences per Predetermination Hearing Order No. 26.

SCHEDULE 9
(continued)

ALLOTMENTS TO RIPARIAN PARCELS WITHIN SAN MATEO COUNTY SERVICE AREA NO. 7
FROM
LA HONDA, ALPINE, AND SAN GREGORIO CREEKS

ALPINE CREEK (continued):

<u>Assessors Parcel Number</u>	<u>Owner on 8/20/92</u>	<u>Allotment</u>			
83-190-590	Scott Chapman	"	"	"	"
83-220-050*	Mark Graff, et al.	"	"	"	"
83-231-020*	Dorothy Barnard	"	"	"	"
83-231-030*	Larry Gullman, et al.	"	"	"	"
83-231-120*	Douglas Pinard, et al.	"	"	"	"
83-231-130*	Kathleen Tompkins, et al.	"	"	"	"
83-232-030	Eric Black	"	"	"	"
83-232-060	Patrick Williams, et al.	"	"	"	"
83-240-020*	John Burnside, et al.	"	"	"	"
83-240-040*	Lloyd O'Neal, et al.	"	"	"	"
83-240-070*	Frances Davidson	"	"	"	"
83-240-110*	William Werner, et al.	"	"	"	"
83-240-120	David Strohm	"	"	"	"
83-240-140	William Domitillia, et al.	"	"	"	"
83-240-170	Susan Chase	"	"	"	"
83-240-210	Armand Borick	"	"	"	"
83-240-320	Ronald Hargis, et al.	"	"	"	"
83-240-340	Donald Johansen	"	"	"	"
83-240-400	Roger Beatty	"	"	"	"
83-240-410	Walter Waik	"	"	"	"
83-240-430	Steven Rogers	"	"	"	"
83-240-440	Angela Jayko	"	"	"	"
83-240-460*	Matthew Pitchon, et al.	"	"	"	"

SCHEDULE 9
(continued)

ALLOTMENTS TO RIPARIAN PARCELS WITHIN SAN MATEO COUNTY SERVICE AREA NO. 7
FROM
LA HONDA, ALPINE, AND SAN GREGORIO CREEKS

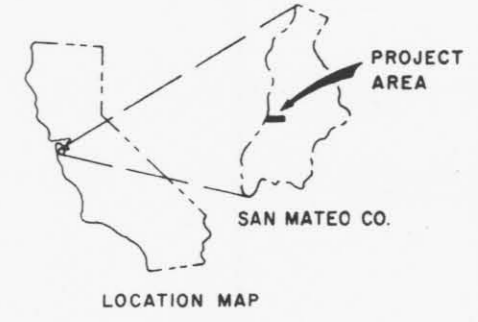
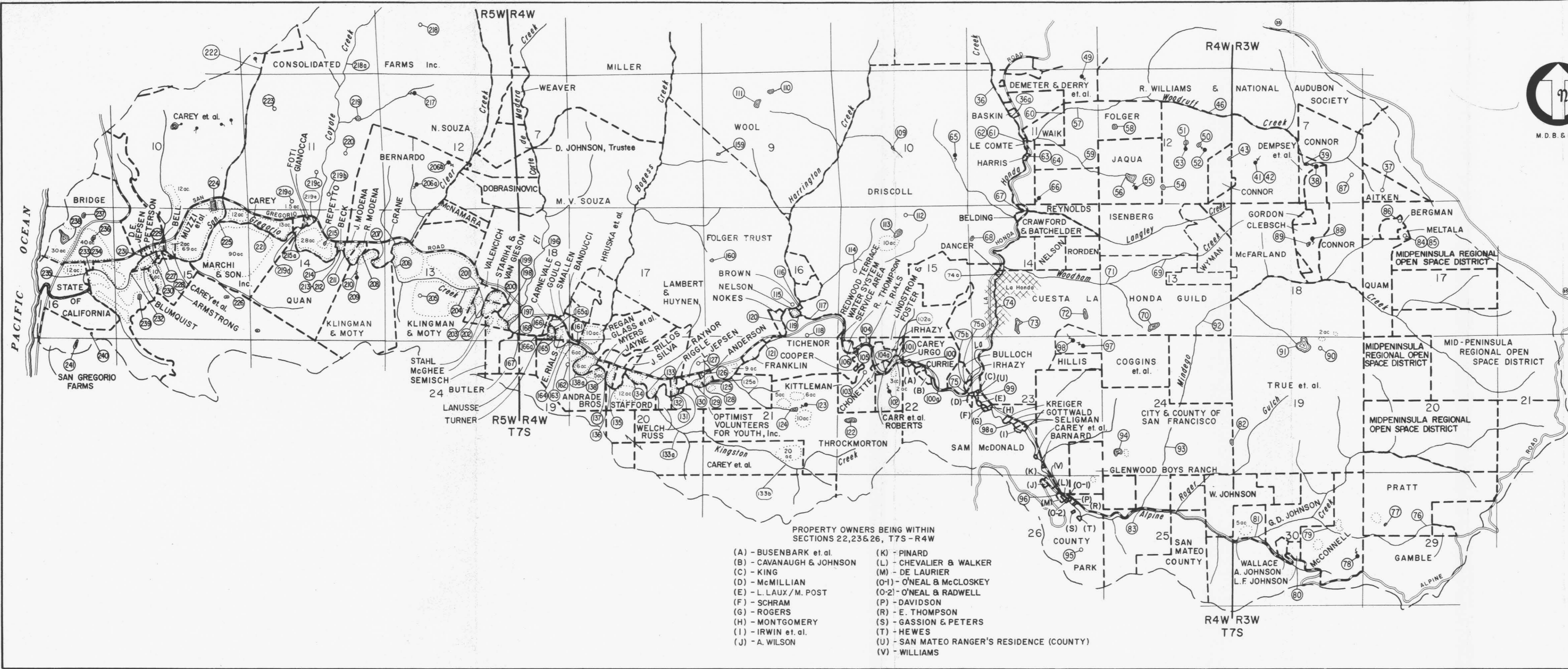
ALPINE CREEK (continued):

<u>Assessors Parcel Number</u>	<u>Owner on 8/20/92</u>	<u>Allotment</u>
83-240-470*	Paul Wise, et al.	" " " "
83-250-040*	Gregory McCartney	" " " "
83-250-090*	Harold Hewes, et al.	" " " "
83-250-100*	Geraldine Borick, et al.	" " " "
83-250-110	Armand Borick, et al.	" " " "
83-250-120*	Geraldine Borick, et al.	" " " "
Total		25,000 gallons per day

SAN GREGORIO CREEK:

<u>Assessors Parcel Number</u>	<u>Owner on 8/20/92</u>	<u>Allotment</u>
83-204-020*	Bruce McMillan, et al.	500 gallons per day
83-204-030*	Mary Hayden, et al.	" " " "
83-204-060*	Ken Kesey, et al.	" " " "
TOTAL		1,500 gallons per day

* - Awarded allotment in Revised Order of Determination. No additional allotment is intended, unless separately ordered by the Court.



- LEGEND**
- - - TOWNSHIP & RANGE LINE
 - - - SECTION LINE
 - - - PROPERTY BOUNDARY
 - - - WATERSHED BOUNDARY
 - - - ROAD
 - - - CREEK
 - - - RESERVOIR
 - - - SPRING
 - - - DEVELOPED SPRING or HORIZONTAL WELL
 - - - POINT OF DIVERSION
 - - - LAND USE
 - - - IRRIGATED
 - - - DRY LAND CROPS

- PROPERTY OWNERS BEING WITHIN SECTIONS 22, 23 & 26, T7S - R4W
- | | |
|---------------------------|---|
| (A) - BUSENBARK et al. | (K) - PINARD |
| (B) - CAVANAUGH & JOHNSON | (L) - CHEVALIER & WALKER |
| (C) - KING | (M) - DE LAURIER |
| (D) - McMILLIAN | (O-1) - O'NEAL & McCLOSKEY |
| (E) - L. LAUX / M. POST | (O-2) - O'NEAL & RADWELL |
| (F) - SCHRAM | (P) - DAVIDSON |
| (G) - ROGERS | (R) - E. THOMPSON |
| (H) - MONTGOMERY | (S) - GASSION & PETERS |
| (I) - IRWIN et al. | (T) - HEWES |
| (J) - A. WILSON | (U) - SAN MATEO RANGER'S RESIDENCE (COUNTY) |
| | (V) - WILLIAMS |


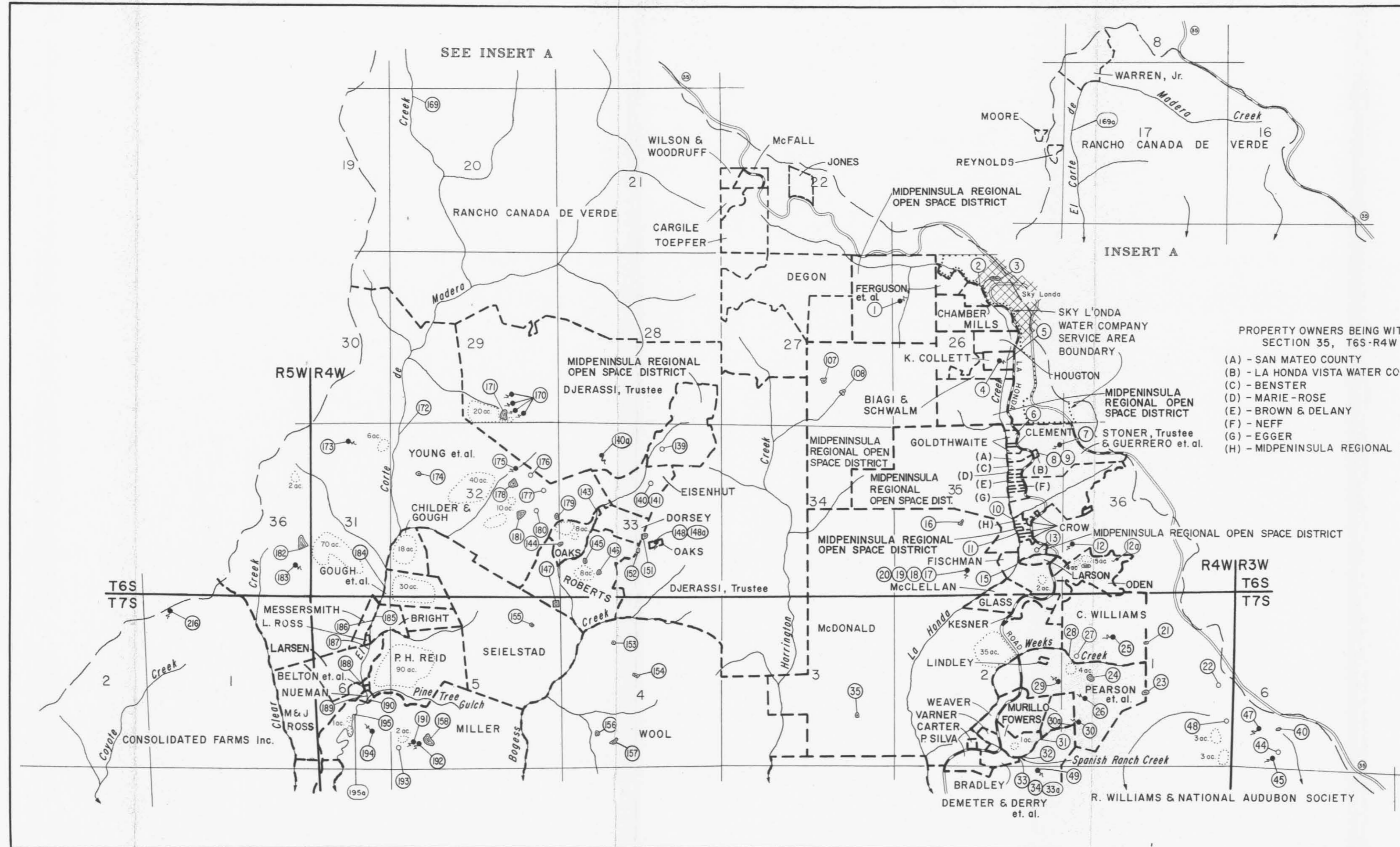
State of California
 THE RESOURCES AGENCY
 STATE WATER RESOURCES CONTROL BOARD

**SAN GREGORIO CREEK
 STREAM SYSTEM**
 SHOWING
 OWNERSHIPS, DIVERSIONS
 & IRRIGATED LANDS
 SAN MATEO CO.

1993

0 2640 5280 FEET
 1/2 1 MILE

1: 31,680



- LEGEND**
- - - TOWNSHIP & RANGE LINE
 - - - SECTION LINE
 - - - PROPERTY BOUNDARY
 - - - WATERSHED BOUNDARY
 - - - ROAD
 - - - CREEK
 - - - RESERVOIR
 - - - SPRING
 - - - DEVELOPED SPRING or HORIZONTAL WELL
 - - - POINT OF DIVERSION
 - - - LAND USE
 - - - IRRIGATED
 - - - DRY LAND CROPS

- PROPERTY OWNERS BEING WITHIN SECTION 35, T6S-R4W
- (A) - SAN MATEO COUNTY
 - (B) - LA HONDA VISTA WATER CO. No.1
 - (C) - BENSTER
 - (D) - MARIE-ROSE
 - (E) - BROWN & DELANY
 - (F) - NEFF
 - (G) - EGGER
 - (H) - MIDPENINSULA REGIONAL OPEN SPACE DISTRICT

State of California
THE RESOURCES AGENCY
STATE WATER RESOURCES CONTROL BOARD

**SAN GREGORIO CREEK
STREAM SYSTEM**
SHOWING
OWNERSHIPS, DIVERSIONS
& IRRIGATED LANDS
SAN MATEO CO.



1993
1:31,680