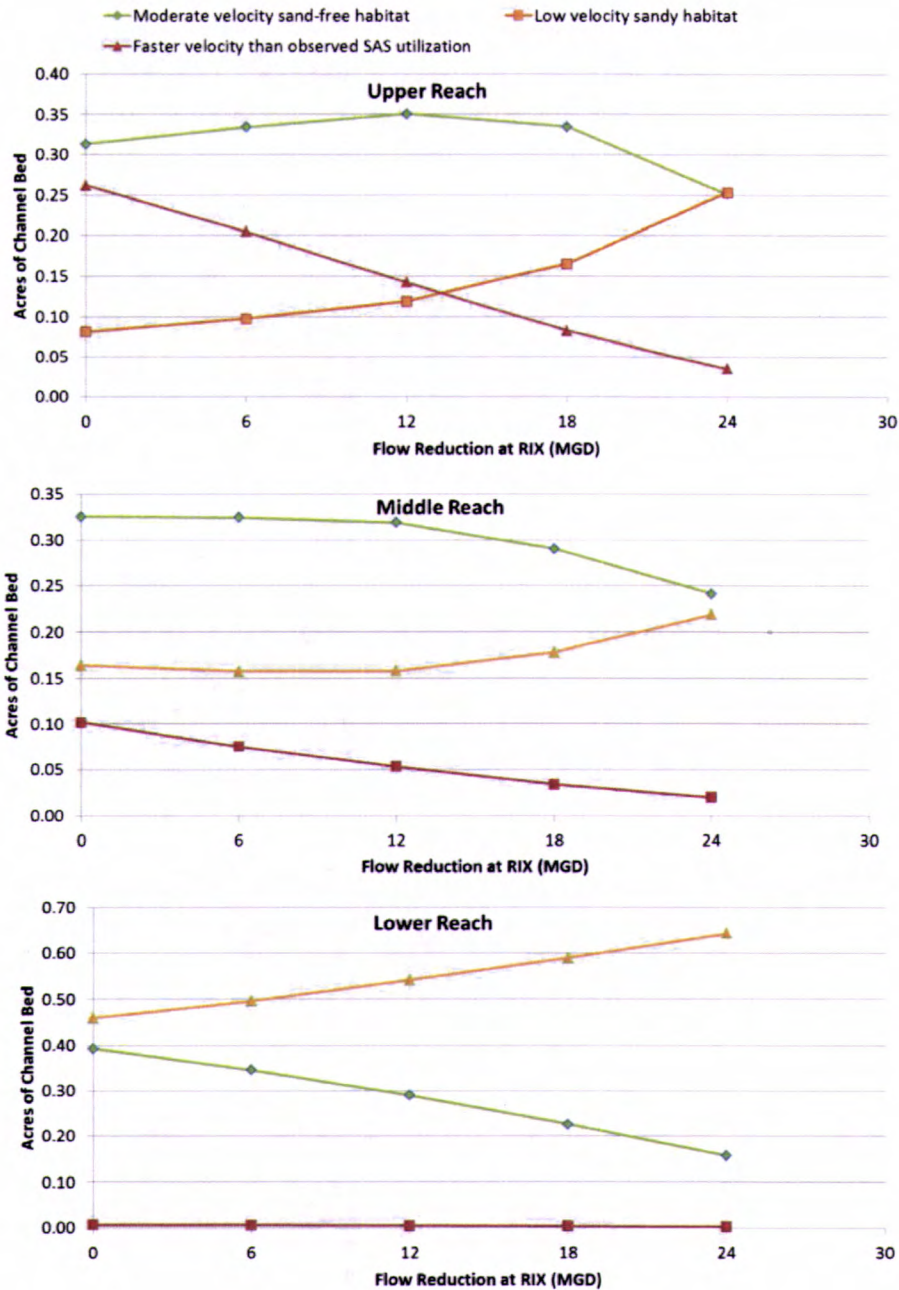


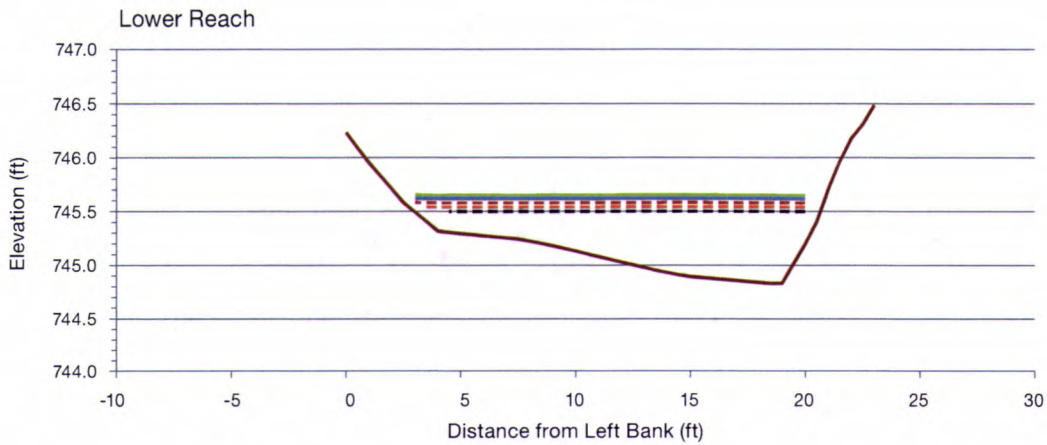
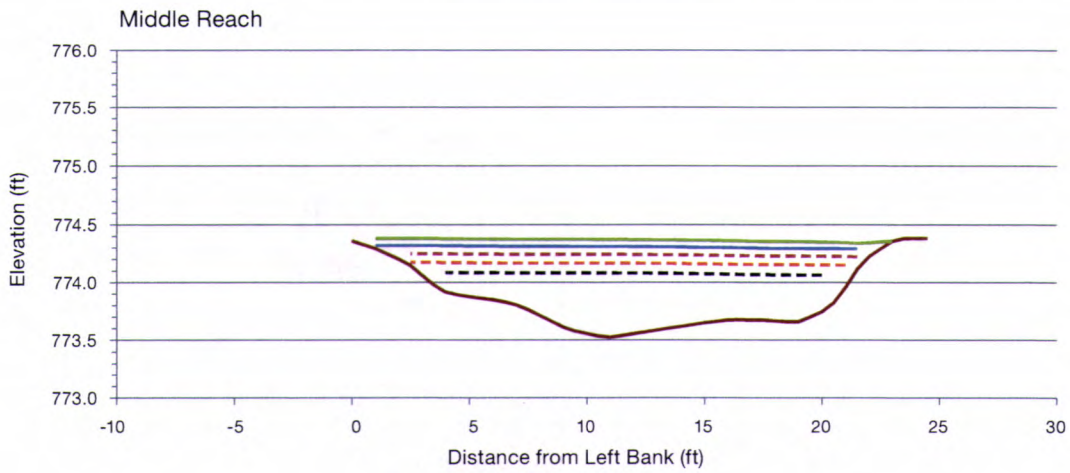
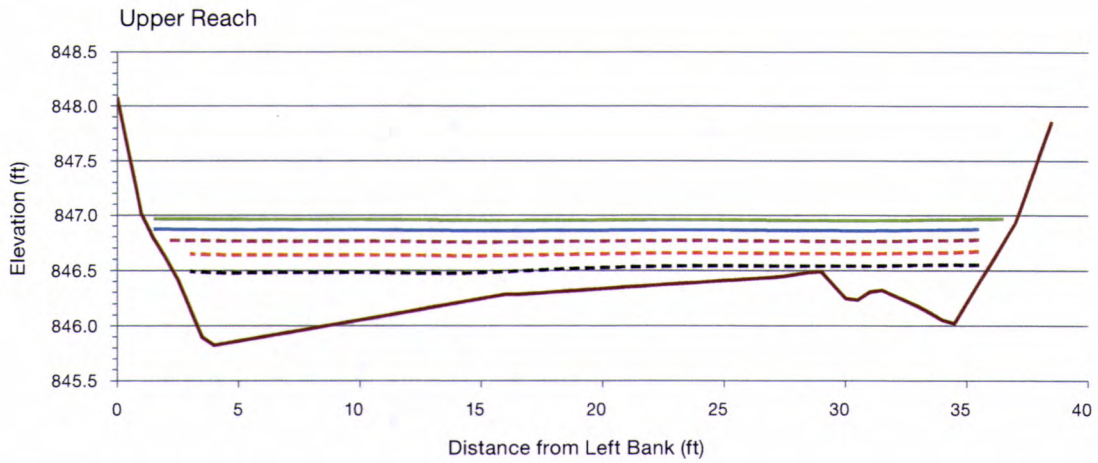
Attachment 10



SOURCE: ESA

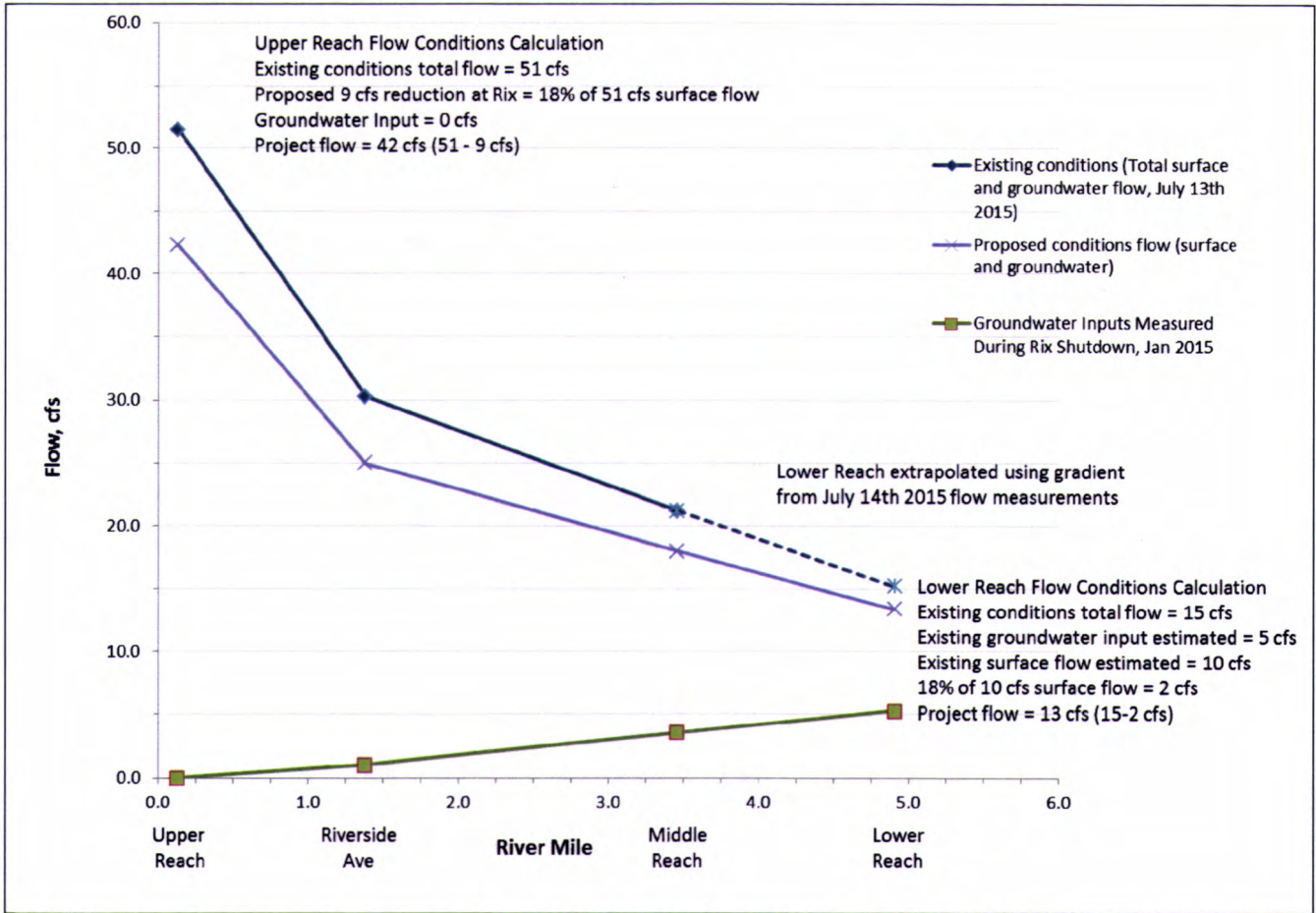
Sterling Natural Resource Center . 150005

Figure 3.4-5
Sensitivity of Potential Habitat Areas
to Reduction in Flow at RIX



- Channel Profile
- Existing Flow Modeled Water Surface
- Proposed Flow Modeled Surface
- - 26 MGD Reduction
- - 18 MGD Reduction
- - 12 MGD Reduction

Figure 3.4-4
Existing and Proposed Conditions Water Surfaces
at Representative Cross Sections



SOURCE: ESA and USGS

Sterling Natural Resource Center . 150005

Figure 3.4-3

Flow data used for existing and proposed conditions