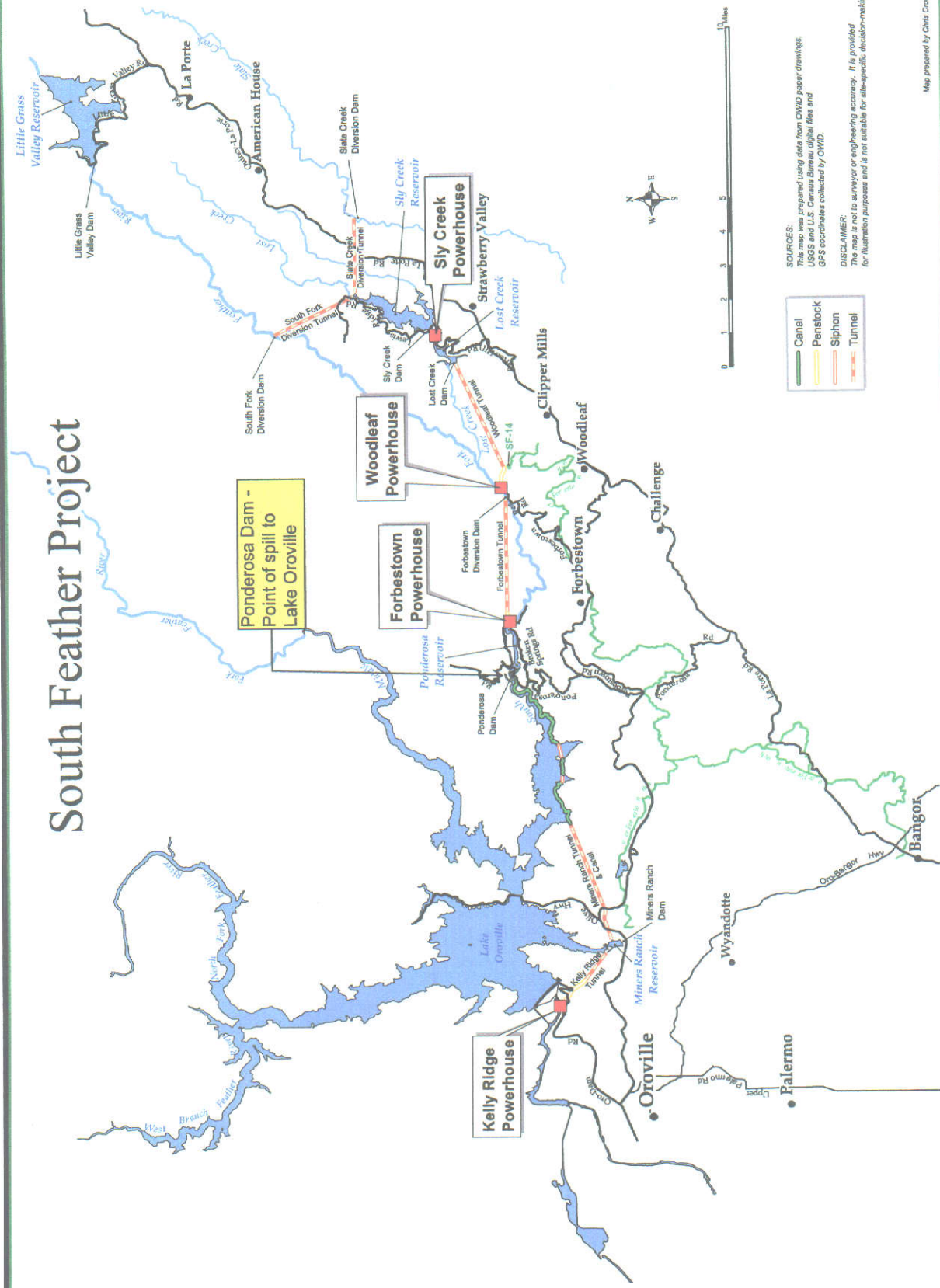


# South Feather Project




- Canal
- Penstock
- Siphon
- Tunnel


**SOURCES:**  
 This map was prepared using data from OWD paper drawings, OWD GIS data, and other digital files and GIS coordinates collected by OWD.

**DISCLAIMER:**  
 This map is not to be used for engineering or surveying purposes and is not suitable for site-specific decision-making.

**Environmental Information for Petitions  
Environmental Setting – Photographs**




Ponderosa Reservoir  
immediately upstream  
from point of diversion



Lake Oroville, So. Fork  
arm immediately  
downstream from point  
of diversion

Lake Oroville



The 10,000 acre-feet transferred will be placed in Lake Oroville for release to the Feather River and to points of diversion for the State Water Contract agencies.