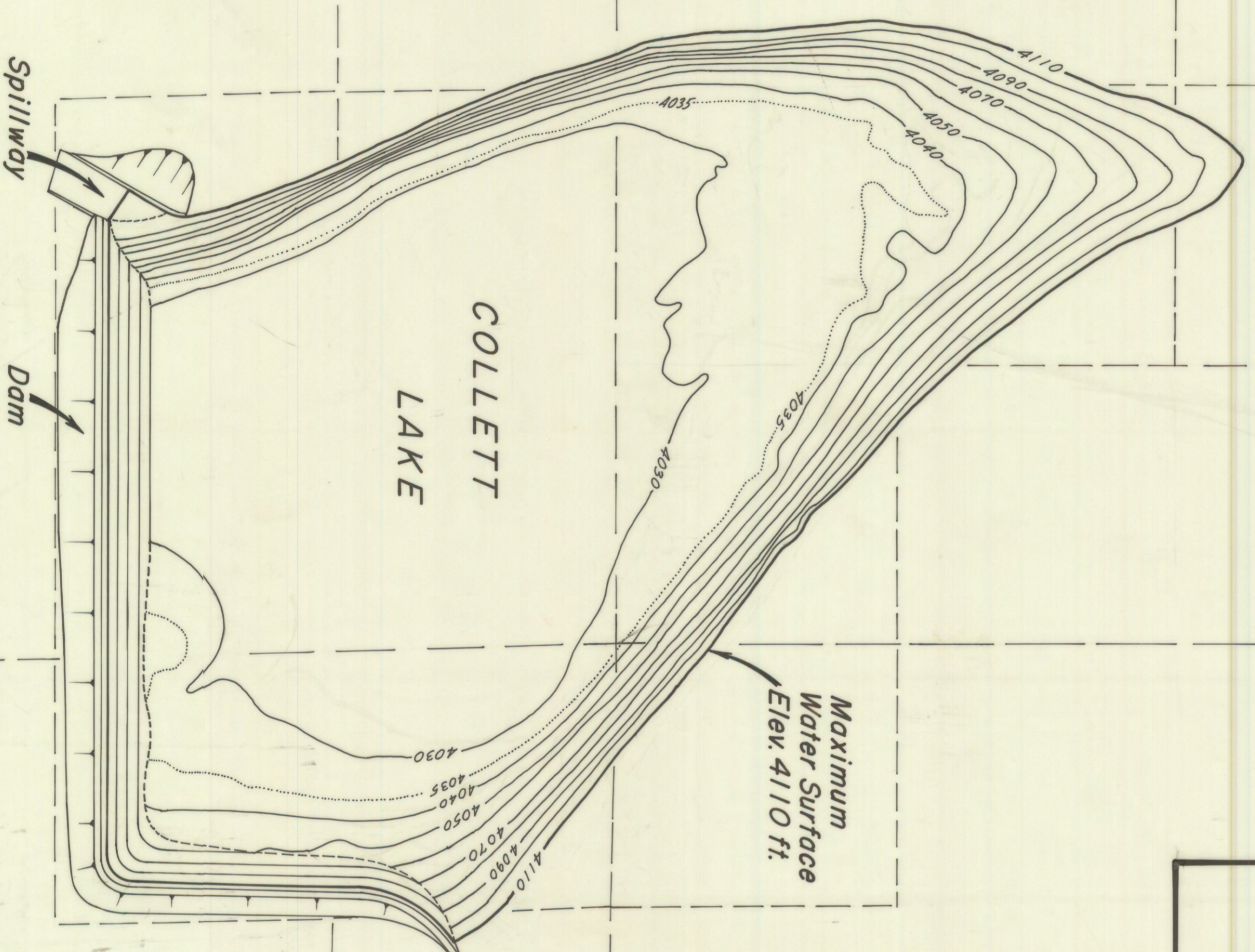
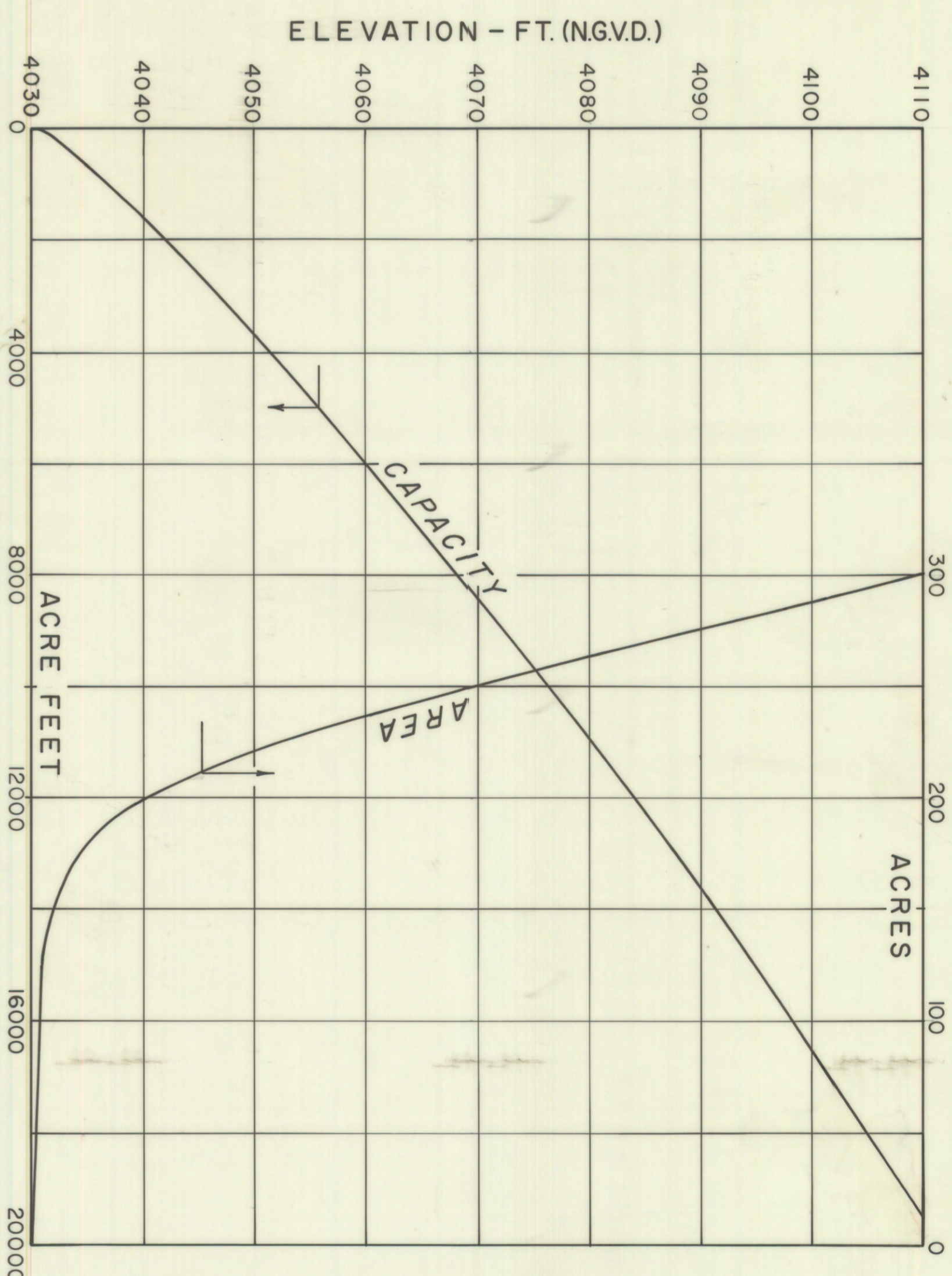



CERTIFICATE

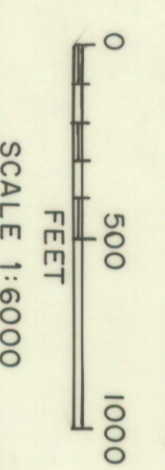
I, D. E. Kienlen, 1416 29th Street, Sacramento, California, hereby certify that this map was prepared under my supervision on August 12, 1988, based on the U.S.G.S. Albers and Salsville 1:25000 scale quadrangle maps; topographic maps and drawings by Henningson, Durham & Richardson, Engineers, Denver, Colorado and Morrison-Knudsen Engineers, Inc.; and on other information which I believe to be accurate; and that it correctly represents the works described in the accompanying Application No. 29300, and the related Application No. 28465.

D.E. Kienlen

D. E. Kienlen
Certificate No. 13368

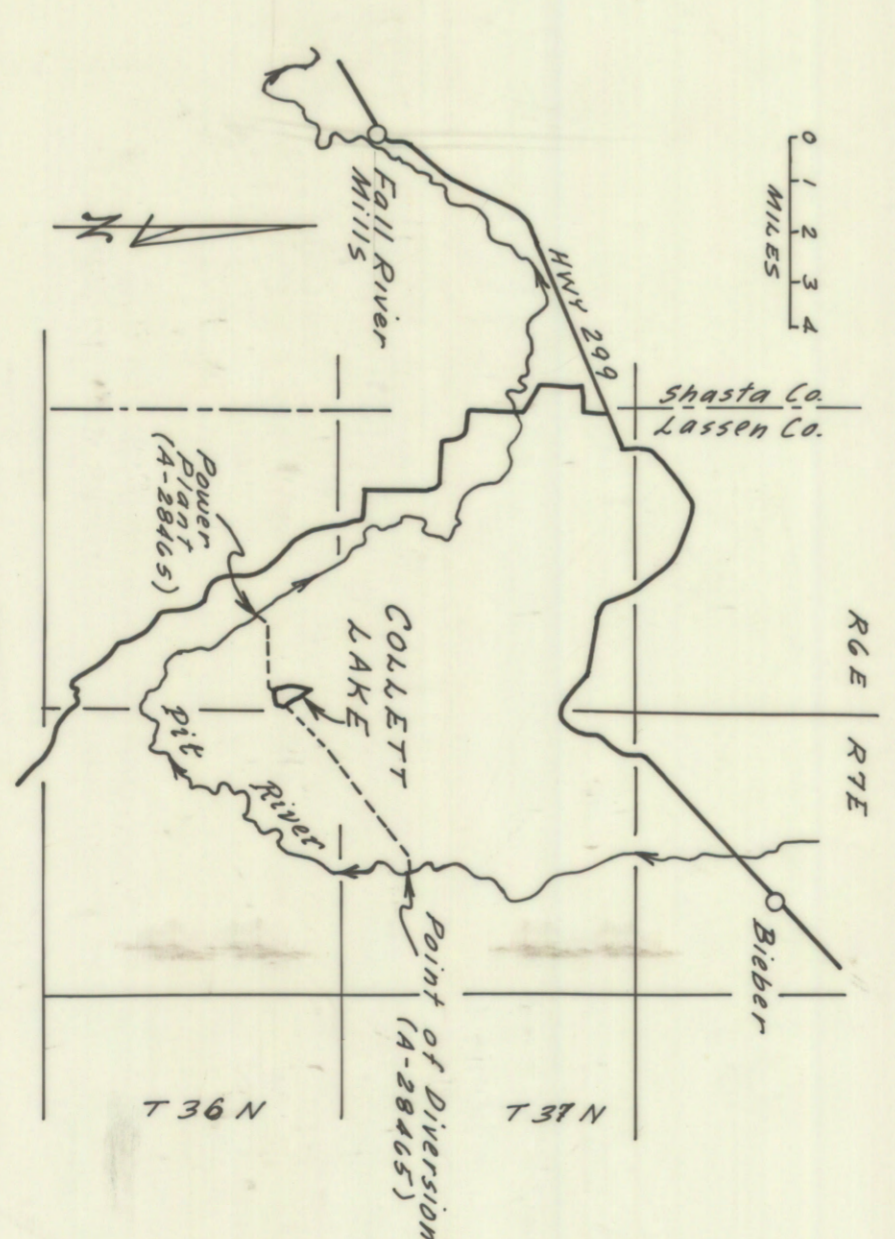


T 36N
R 6E R 7E
MDBM



Notes

1. SEE ALSO A-28465.
2. DATUM IS N.G.M.D.
3. CONTOUR INTERVAL 10 FT.
4. RESERVOIR IS LOCATED IN LASSEN COUNTY, CALIF.
5. RESERVOIR PROVIDES OFF-STREAM STORAGE FOR WATER DIVERTED FROM THE PIT RIVER FOR HYDROPOWER.



MALACHA HYDRO LIMITED PARTNERSHIP
Fall River Mills, California

COLLETT LAKE
OFFSTREAM STORAGE RESERVOIR

MAP TO ACCOMPANY
APPLICATION NO. 29300

A29300