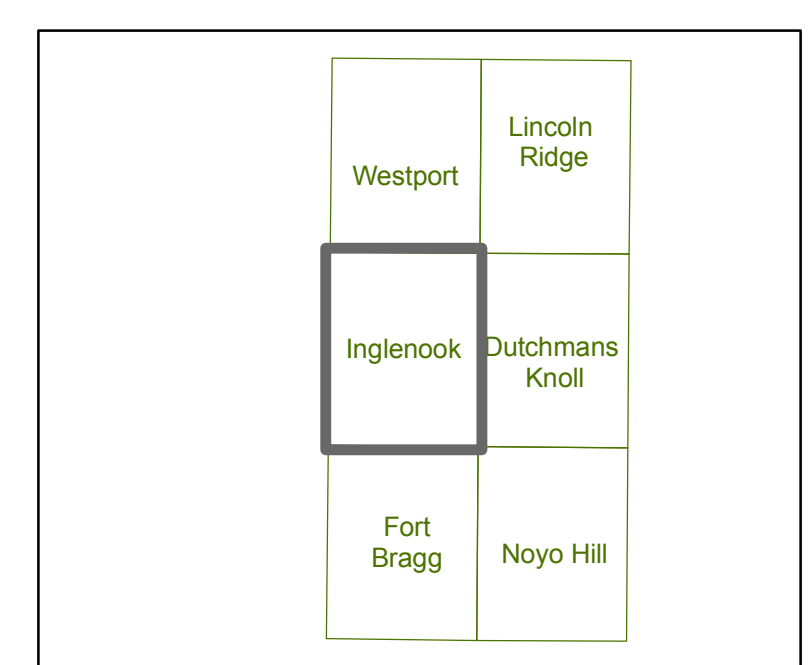
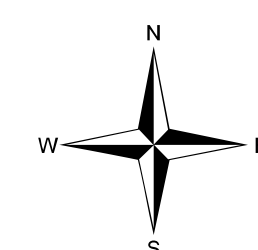
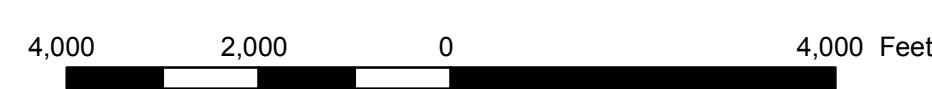


**DELINEATION OF SUBTERRANEAN STREAMS AND
POTENTIAL STREAM DEPLETION AREAS**

INGLENOOK QUADRANGLE

FEBRUARY 12, 2008



INDEX TO USGS 7.5' QUADRANGLES

REFERENCE

Kelley, F.R., 1983, Geology and Geomorphic Features Related to Landsliding, Inglenook 7.5' Quadrangle, Mendocino County, California: DMG Open-File Report 83-31, reproduced on DMG CD 99-002, scale 1:24,000.

Note: Because the delineated areas on this map were based on information readily available at the time of its development, this map does not claim to represent all of the subterranean streams or potential stream depletion areas that exist in the area. Site specific investigations will be needed to verify the existence of subterranean streams or potential stream depletion areas.